PB 215 203

Federal Water Pollution Control Administration

PROJECT REGISTER

JUNE 30, 1969

DISTRIBUTION BY RIVER BASIN

OF

PROJECTS APPROVED

Under

Section 8 of the Federal Water Pollution Control Act,
(Public Law 660, 84th Congress), as amended

UNITED STATES

DEPARTMENT OF THE INTERIOR

Reproduced by
NATIONAL TECHNICAL
INFORMATION SERVICE
U S Department of Commerce
Springfield VA 22151

TABLE OF CONTENTS

	PAGE
EXPLANATORY NOTES	ii - ix
FWPCA Projects for Northeast River Basin	1 - 10
FWPCA Projects for North Atlantic River Basin	11 - 18
FWPCA Projects for Southeast River Basin	19 - 29
FWPCA Projects for Tennessee River Basin	30 - 32
FWPCA Projects for Ohio River Basin	33 - 41
FWPCA Projects for Lake Erie River Basin	42 - 44
FWPCA Projects for Upper Mississippi River Basin	45 - 55
FWPCA Projects for Western Great Lakes River Basin	56 - 59
FWPCA Projects for Missouri River Basin	60 - 71
FWPCA Projects for Southwest Lower Mississippi River Basin	72 - 83
FWPCA Projects for Colorado River Basin	84 - 86
FWPCA Projects for Western Gulf River Basin	87 - 92
FWPCA Projects for Pacific Northwest River Basin	93 - 98
FWPCA Projects for California River Basin	99 - 102
FWPCA Projects for Great River Basin	103 - 105
FWPCA Projects for Alaska River Basin	106 - 107
FWPCA Projects for Hawaii River Basin	108 - 109
FWPCA Projects for Puerto Rico River Basin	110 - 111
FWPCA Projects for Virgin Islands River Basin	112 - 113
FWPCA Projects for Guam River Basin	113

Details of illustrations in
this document may be better
studied on microfiche.

EXPLANATORY NOTES

MAJOR-MINOR RIVER BASINS

01 Northeast

01 Quinnipiac River & Western Connecticut Coastal
02 Housatonic River
03 Pawcatuck River & Eastern Connecticut Coastal
04 Connecticut River
05 Thames River
06 Narragansett Bay
07
08 Massachusetts Coastal
09 Merrimac River
10 Piscatequa River & New Hampshire Coastal
11
12 Saco River and South Maine Coastal
13
14 Presumpscot River and Casco Bay
15 Androscoggin River
16 Kennebec and Sheepscot Rivers
17 Penobscot River
18 North Maine Coastal
19 St. Croix River
20 St. Johns River
21 Lake Memphremagog
22
23
24 Lake Champlain
25 St. Lawrence
26 Lake Ontario Shore - Oswego River to St. Lawrence River
27 Niagara River
28 Genesee River
29 Oswego River
30 Mohawk River
31 Upper Hudson
32 Middle Hudson
33 Lower Hudson-New York Metropolitan Area
34 New Jersey Coast
35 Lake Erie Shore & Minor Tributaries
36 Lake Ontario Shore - Genesee River to Oswego River
37 Lake Ontario Shore - Niagara River to Genesee River
38 St. Regis River

02 North Atlantic

03 Delaware River Basin - Zone 1
04 Delaware River Basin - Lehigh
05 Delaware River Basin - Schuylkill
06 Delaware River Basin - Zone 2
07 Delaware River Basin - Zone 3
08 Delaware River Basin - Zone 4
09 Susquehanna River - North Branch
10 Susquehanna River - West Branch
11 Susquehanna River - Juniata
12 Susquehanna River - Main Stem
13 Upper Chesapeake Bay and Maryland-Delaware Coast
14 Potomac River
15 Rappahannock and York Rivers - Virginia Coast
16 James River

03 Southeast

01 Chowan River Basin
02 Roanoke River Basin
03 Tar River Basin
04 Neuse River Basin
05 North Carolina Coastal Area
06 Cape Fear River Basin
07 Yadkin-Pee Dee River Basin
08 Pee Dee River Basin
09 Catawba-Wateree River Basin
10 Congaree River Basin
11 Santee-Cooper River Basin
12 Edisto-Combahee River Basin
13 Savannah River Basin
14 Ogeechee River Basin
15 Ocomee River Basin
16 Ocmulgee River Basin
17 Altamaha River Basin
18 Satilla River Basin
19 St. Marys-Nassau River Basin
20 St. Johns River Basin
21 Suwanee River Basin
22 Ochlockonee-St. Marks River Basin
23 Withlacoochee River Basin
24 Tampa Bay Area
25 Pease River Basin
26 Kissimmee River Basin
27 Florida East Coastal Area
28 Lower Florida Area
29 Flint River Basin
30 Chattahoochee River Basin
31 Apalachicola River Basin
32 Choctawhatchee River Basin
33 Perdido - Escambia River Basin
34 Tallapoosa River Basin
35 Coosa River Basin
36 Cahaba River Basin
37 Alabama River Basin
38 Upper Tombigbee River Basin
39 Warrior River Basin
40 Lower Tombigbee River Basin
41 Mobile Bay Area
42 Pascagoula River Basin
43 Pearl River Basin

EXPLANATORY NOTES (Cont.)

04 Tennessee River

01 Clinch
02 Holston
03 French Broad
04 Little Tennessee
05 Hiwassee
06 Elk
07 Duck
08 Main Stem, Tennessee River, and Minor Tributaries

05 Ohio River

01 Allegheny
02 Monongahela
03 Beaver
04 Muskingum
05 Little Kanawha
06 Hocking
07 Kanawha
08 Guyandot
09 Big Sandy
10 Scioto
11 Little Miami
12 Licking
13 Miami
14 Kentucky
15 Salt
16 Green
17 Wabash
18 East Fork White River
19 West Fork White River
20 Cumberland
21 Ohio Main Stem and Minor Tributaries
22 French Creek
23 Clarion River

06 Lake Erie

01 Maumee
02 Sandusky
03 Cuyahoga
04 Lake Erie Shore-Maumee River to Sandusky River
05 Lake Erie Shore-Sandusky River to Cuyahoga River
06 Lake Erie Shore-Cuyahoga River to New York State Line

EXPLANATORY NOTES (Cont.)

07 Upper Mississippi

01 Red River of the North
02 Rainy
03 Upper Portion Upper Mississippi River
04 Minnesota
05 St. Croix
06 Lower Portion Upper Mississippi River
07 Wisconsin
08 Mississippi-Wapsipinicon and Tributaries
09 Rock
10 Mississippi-Iowa-Cedar
11 Mississippi-Des Moines-Skunk
12 Mississippi-Salt
13 Chicago-Calumet
14 Des Plaines
15 Kankakee
16 Fox
17 Illinois
18 Mississippi-St. Louis Area
19 Meramec
20 Kaskaskia
21 Big Muddy
22 Mississippi-Cape Girardeau Area

08 Western Great Lakes

23 Lake Superior
24 Green Bay Western Shore
25 Fox-Wolf
26 Lake Michigan Western Shore (Includes North Suburbs of Chicago which drain to lake)
27 Lake Michigan-Lake Huron North Shore
28 Lake Michigan Northeastern Shore
29 Muskegon River
30 Grand River
31 Kalamazoo
32 St. Joseph River
33 Lake Huron Western Shore
34 Saginaw River
35 Lake St. Clair and St. Clair River
36 Lake Erie Western Shore-Detroit River
37 Lake Huron-North Shore
49 Calumet-Burns Ditch Complex

EXPLANATORY NOTES (Cont.)

09 Missouri River

01 Upper Missouri (Main Stem and Tributaries to below Mouth of Milk River)
02 Yellowstone
03 Missouri (Main Stem and Minor Tributaries from Mouth of Milk River to Spring Creek including Devils Lake)
04 Central Missouri (Main Stem and Tributaries from above mouth of Spring Creek to Niobrara River)
05 Niobrara
06 James
07 Big Sioux
08 Lower Platte (Platte River from its origin at North Platte, Nebraska, to its mouth)
09 North Platte
10 South Platte
11 Kansas
12 Lower Missouri (Main Stem & Minor Tributaries from Niobrara River to Mouth)
13 Grand-Chariton
14 Osage-Gasconade
15 Souris

10 Southwest Lower Mississippi

01 Upper Arkansas River Basin above Kansas-Colorado state Line
02 Arkansas River Basin--Kansas-Colorado state Line to Tulsa, Okla.
03 Verdigris River Basin
04 Grand (Neosho) River Basin
05 White River Basin
06 Lower Mississippi River Basin--Cairo to Helena, Arkansas
07 Cimarron River Basin (New Mexico, Colorado, Kansas, and Oklahoma)
08 North Canadian River Basin
09 Arkansas River Basin--Tulsa, Okla. to Van Buren, Ark.
10 Arkansas River Basin--Van Buren to mouth
11 Lower Mississippi River Basin--Yazoo River
12 South Canadian River Basin--above Texas-Oklahoma state line
13 South Canadian River Basin--below Texas-Oklahoma state line
14 Washita River Basin
15 Upper Red River Basin--above Denison, Texas
16 Lower Red River Basin--below Denison
17 Ouachita River Basin
18 Lower Mississippi River Basin--Big Black River
19 Atchafalaya River Basin
20 Calcasieu River Basin
21 Lower Mississippi River Basin--Natchez to Gulf

11 Colorado River

01 Lower Colorado River Basin
02 Middle Colorado River-San Juan River Basin
03 Upper Colorado River Basin
04 Gila River Basin
05 Little Colorado River Basin
06 Green River Basin

12 Western Gulf

01 Sabine River Basin
02 Neches River Basin
03 Trinity and San Jacinto River Basin
04 Brazos River Basin
05 Colorado River Basin
06 Guadalupe, Lavaca, and San Antonio River Basin
07 Nueces River Basin
08 Pecos River Basin (upper)
09 Rio Grande Basin (upper) above Pecos River
10 Rio Grande Basin (lower) below Pecos River

13 Pacific Northwest

01 Kootenai River Basin
02 Clark Fork-Pend Oreille River Basin
03 Spokane River Basin
04 Yakima River Basin
05 Columbia River Basin above Yakima River
06 Upper Snake River Basin
07 Central Snake River Basin
08 Middle and Lower Snake River Basin
09 Willamette River Basin
10 Columbia River Basin below Yakima River
11 Puget Sound Basin
12 Washington Coast Basin
13 Oregon Coast Basin
14 Southern Oregon Lakes Basin

EXPLANATORY NOTES (Cont.)

14 California

- 01 Klamath River
- 02 North Coastal
- 03 San Francisco Bay Region
- 04 Central Coastal
- 05 Santa Clara River
- 06 Los Angeles River
- 07 Santa Ana River
- 08 San Diego
- 09 Sacramento River
- 10 San Joaquin River
- 11 Kings and Kern Rivers and Tulare Lake

15 Great Basin

- 01 Northwestern Lahontan
- 02 Humboldt River
- 03 Central Nevada
- 04 Owens River
- 05 Mojave
- 06 Colorado River Basin Region of California
- 07 Great Salt Lake
- 08 Sevier River

16 Alaska

- 01 Southeast Alaska
- 02 North Pacific Ocean
- 03 Bering Sea
- 04 Kuskokwim River
- 05 Yukon River
- 06 Arctic Ocean
- 07 Noatak-Kobuk Rivers

17 Hawaii

- 01 Hawaii County (Hawaii Island)
- 02 Honolulu County (Oahu Island)
- 03 Kauai County (Kauai, Miihau, and small islands)
- 04 Maui - Kalawao Counties (Maui, Molokai, Lanai, and Kahoolawe, and small islands)

18 Puerto Rico

19 Virgin Islands

20 Guam

EXPLANATORY NOTES (Cont)

NAME OF APPLICANT
As listed in the project application for each State. In multimunicipal projects, participating communities are indented under main applicant.

PROJECT NUMBER
As assigned by State Agency

STATUS
Status of Projects is indicated as follows:
1) Project approved (Grant offer made)
2) Project under construction
3) Project completed

TYPE
Type of construction as described in the application:
1) New
2) Extension or addition
3) Remodeling and Alteration
4) New, extension and remodeling
5) New and extension
6) New and remodeling
7) Extension and remodeling

DESCRIPTION
Description of the project as outlined in project application:
1) Treatment Plant
2) Outfall Sewer
3) Intercepting Sewer
4) Other
5) Treatment Plant, Outfall Sewer and Intercepting Sewer
6) Treatment Plant and Outfall Sewer
7) Treatment Plant and Intercepting Sewer
8) Outfall Sewer and Intercepting Sewer
9) Waste Stabilization Ponds and Appurtenances

ELIGIBLE COST
Estimated project cost in which Federal grant funds are participating.

FEDERAL GRANT OFFER
Amount(s) of the Federal grant(s) offered to the Applicant.

GRANT DATE
Month and year in which the project was approved and the offer of a grant made to the applicant.

Q U E B E C
NEW BRUNSWICK
NOVA SCOTIA
01
O C E A N

MINOR RIVER BASIN	NAME OF APPLICANT	STATE	PROJECT NUMBER	STATUS	TYPE-DESCP	EST ELIG PROJ COST	WPC-FEDERAL-GRANTS AMOUNT	WPC-FEDERAL-GRANTS DATE	OTHER-FEDERAL-GRANTS SOURCE	OTHER-FEDERAL-GRANTS AMOUNT	OTHER-FEDERAL-GRANTS DATE
01	WESTPORT, TOWN OF	CONNECTICUT	0009	3	15	1,059,000	250,000	4/59			
01	EAST HAVEN, TOWN OF	CONNECTICUT	0014	3	13	998,586	250,000	8/60			
01	NEW CANAAN, TOWN OF	CONNECTICUT	0017	3	21	653,714	196,114	4/61			
01	NORWALK, CITY OF	CONNECTICUT	0019	3	21	127,677	38,303	1/62			
01	GREENWICH, TOWN OF	CONNECTICUT	0021	3	23	846,123	250,000	7/62			
01	BRIDGEPORT, CITY OF	CONNECTICUT	0028	3	24	29,815	8,940	6/63			
01	NORWALK, CITY OF	CONNECTICUT	0042	2	21	1,692,000	558,360	10/64			
01	FAIRFIELD, TOWN OF	CONNECTICUT	0055	3	21	819,897	270,566	8/66			
01	EAST HAVEN, TOWN OF	CONNECTICUT	0068	2	77	1,680,500	42,000	9/67			
01	STAMFORD, CITY OF	CONNECTICUT	0077	2	23	100,800	55,440	4/68			
01	N HAVEN, TOWN OF	CONNECTICUT	0090	2	23	427,100	11,000	11/68			
02	NEW MILFORD, TOWN OF	CONNECTICUT	0004	3	15	410,349	123,104	2/58			
02	PLYMOUTH S A, TOWN OF	CONNECTICUT	0010	3	15	709,275	212,782	11/59			
02	THOMASTON S COMM	CONNECTICUT	0016	3	15	779,561	233,868	5/61			
02	MORRIS, TOWN OF	CONNECTICUT	0020	3	57	13,696	4,108	3/62			
02	BETHEL, TOWN OF	CONNECTICUT	0023	3	15	1,336,200	250,000	8/62			
02	WATERTOWN FIRE D	CONNECTICUT	0030	3	34	362,822	108,846	8/63			
02	SEYMOUR, TOWN OF	CONNECTICUT	0034	3	57	1,079,800	250,000	12/63			
02	SHELTON, CITY OF	CONNECTICUT	0046	3	17	970,450	250,000	1/65			
02	DERBY, CITY OF	CONNECTICUT	0050	3	17	915,000	250,000	11/65			
02	NAUGATUCK, BORO OF	CONNECTICUT	0062	3	23	253,200	83,550	5/67			
02	ANSONIA, CITY OF	CONNECTICUT	0063	2	11	1,564,980	516,440	6/67			
02	CANAAN FIRE D	CONNECTICUT	0081	2	57	412,000	10,000	6/68			
02	WATERBURY, CITY OF	CONNECTICUT	0086	2	23	890,000	22,000	9/68			
02	TORRINGTON, CITY OF	CONNECTICUT	0087	2	21	3,600,000	99,000	9/68			
02	ANSONIA, CITY OF	CONNECTICUT	0091	2	27	2,103,000	50,000	11/68			
02	CHESHIRE, TOWN OF	CONNECTICUT	0097	1	17	5,030,000	100,000	6/69			
02	PITTSFIELD, CITY OF	MASSACHUSETTS	0031	3	17	2,500,000	250,000	7/59			
02	PITTSFIELD, CITY OF	MASSACHUSETTS	0043	3	13	1,062,000	250,000	2/60			
02	DALTON, TOWN OF	MASSACHUSETTS	0044	3	13	635,299	190,589	4/60			
02	LENOX, TOWN OF	MASSACHUSETTS	0067	3	11	209,820	62,946	9/61			
02	N ADAMS, CITY OF	MASSACHUSETTS	0069	3	23	202,231	60,669	10/61			
02	PITTSFIELD, CITY OF	MASSACHUSETTS	0071	3	23	4[illegible],587	14,876	10/61			
02	PITTSFIELD, CITY OF	MASSACHUSETTS	0099	3	23	2,540,000	600,020	5/63			
02	PITTSFIELD, CITY OF	MASSACHUSETTS	0129	3	23	784,100	235,230	6/65			
02	PITTSFIELD, CITY OF	MASSACHUSETTS	0130	3	23	341,965	102,589	8/65			
02	LEE, TOWN OF	MASSACHUSETTS	0148	3	17	1,529,069	458,720	2/66			
02	PITTSFIELD, CITY OF	MASSACHUSETTS	0157	3	23	115,950	34,755	9/66			
02	ADAMS, TOWN OF	MASSACHUSETTS	0169	1	57	3,480,000	175,000	12/68			
02	PITTSFIELD, CITY OF	MASSACHUSETTS	0175	2	23	704,130	350,000	4/68			
02	LENOX, TOWN OF	MASSACHUSETTS	0188	2	57	1,010,000	555,500	11/68			
03	NEW HAVEN, CITY OF	CONNECTICUT	0003	3	71	218,313	65,493	5/57			
03	SOUTHINGTON, TOWN OF	CONNECTICUT	0005	3	11	1,031,080	250,000	8/57			
03	WALLINGFORD S A, TOWN O	CONNECTICUT	0008	3	15	1,775,318	250,000	9/58			
03	BRANFORD S A	CONNECTICUT	0018	3	11	1,373,145	250,000	9/61			
03	MERIDEN, CITY OF	CONNECTICUT	0022	3	41	1,700,400	250,000	8/62			
03	N HAVEN, TOWN OF	CONNECTICUT	0037	3	11	1,647,100	250,000	3/64			
03	HAMDEN, TOWN OF	CONNECTICUT	0038	3	23	1,320,000	250,000	3/64			
03	NEW HAVEN, CITY OF	CONNECTICUT	0039	3	31	2,294,000	250,000	6/64			
03	WEST HAVEN, CITY OF	CONNECTICUT	0064	2	57	5,039,000	400,000	8/67			
03	MILFORD, CITY OF	CONNECTICUT	0072	2	55	5,081,000	80,000	1/68			
03	CONN HEALTH DEPT	CONNECTICUT	0076	2	11	239,000	6,000	12/68			
03	WALLINGTON, TOWN OF	CONNECTICUT	0079	3	23	292,910	9,000	5/68			
03	NEW HAVEN, CITY OF	CONNECTICUT	0095	2	21	82,000	45,100	3/69			
03	WESTERLY PW COMM	RHODE ISLAND	0006	3	16	563,407	169,022	1/58			
03	RHODE ISLAND, UNIV OF	RHODE ISLAND	0058	2	21	110,000	60,500	11/68			
04	WINDSOR LOCKS, TOWN OF	CONNECTICUT	0006	3	15	549,309	152,400	1/58			
04	ROCKVILLE, CITY OF	CONNECTICUT	0007	3	11	867,000	250,000	8/58			
04	GLASTONBURY, TOWN OF	CONNECTICUT	0011	3	15	499,706	149,911	12/59			
04	FARMINGTON, TOWN OF	CONNECTICUT	0013	3	17	1,230,000	250,000	4/60			
04	TARIFFVILLE FIRE D	CONNECTICUT	0015	3	71	79,715	23,914	8/60			
04	CONN DPW	CONNECTICUT	0025	3	17	661,926	198,577	5/63			
04	HARTFORD METRO D	CONNECTICUT	0027	3	23	337,673	101,301	4/63			
04	WINDSOR LOCKS, TOWN OF	CONNECTICUT	0032	3	13	130,725	39,217	10/63			
04	HARTFORD METRO D	CONNECTICUT	0035	3	23	207,320	62,196	12/63			
04	SUFFIELD, TOWN OF	CONNECTICUT	0040	3	11	1,047,000	250,000	8/64			
04	HARTFORD METRO D	CONNECTICUT	0041	3	21	243,584	73,075	9/64			
04	HARTFORD METRO D	CONNECTICUT	0043	3	53	142,722	42,816	12/64			
04	WINCHESTER, TOWN OF	CONNECTICUT	0044	3	21	471,591	141,477	12/64			
04	CANTON, TOWN OF	CONNECTICUT	0045	3	57	649,130	194,739	2/65			
04	PLAINVILLE, TOWN OF	CONNECTICUT	0047	3	61	673,451	222,238	5/65			
04	ENFIELD, TOWN OF	CONNECTICUT	0048	3	23	945,000	250,000	6/65			
04	MATTABASSETT D	CONNECTICUT	0049	2	57	10,744,579	2,239,000	11/65			
04	GLASTONBURY, TOWN OF	CONNECTICUT	0051	2	23	705,000	110,080	1/66			
04	BRISTOL, CITY OF	CONNECTICUT	0052	3	23	520,933	171,908	2/66			
04	HARTFORD BPW METRO D	CONNECTICUT	0053	3	21	340,000	112,200	6/66			
04	S WINDSOR, TOWN OF	CONNECTICUT	0056	2	11	1,232,138	292,710	12/66			
04	HARTFORD METRO D	CONNECTICUT	0057	3	21	175,330	57,859	12/66			
04	HARTFORD BPW	CONNECTICUT	0058	3	21	377,000	124,410	12/66			
04	HARTFORD METRO D	CONNECTICUT	0059	2	23	218,691	72,170	12/66			
04	E WINDSOR, TOWN OF	CONNECTICUT	0060	2	57	1,122,500	98,550	12/66			
04	ENFIELD, TOWN OF	CONNECTICUT	0065	3	23	311,000	102,630	6/67			
04	MIDDLETOWN, CITY OF	CONNECTICUT	0066	3	23	269,570	148,263	7/67			
04	HARTFORD BPW METRO D	CONNECTICUT	0067	2	14	1,217,000	50,000	8/67			
04	HARTFORD BPW METROD	CONNECTICUT	0069	2	24	369,000	8,000	8/67			
04	FARMINGTON, TOWN OF	CONNECTICUT	0070	3	23	215,846	7,000	9/67			
04	NEW HARTFORD S COMM	CONNECTICUT	0071	3	57	352,900	10,000	1/68			
04	CANTON S COMM	CONNECTICUT	0073	2	23	102,000	5,000	2/68			
04	WINDSOR LOCKS S COMM	CONNECTICUT	0078	2	27	152,000	83,600	5/68			
04	PLAINVILLE, TOWN OF	CONNECTICUT	0082	2	54	399,000	219,450	8/68			
04	ENFIELD, TOWN OF	CONNECTICUT	0083	2	23	955,900	26,000	8/68			
04	VERNON, TOWN OF	CONNECTICUT	0084	1	23	1,076,000	32,000	8/68			
04	PORTLAND SD COMM	CONNECTICUT	0085	1	57	1,508,000	37,000	9/68			
04	HARTFORD METRO D	CONNECTICUT	0089	2	21	33,236,000	1,000,000	10/68			
04	MANCHESTER, TOWN OF	CONNECTICUT	0093	2	47	3,804,700	95,000	1/69			
04	ENFIELD, TOWN OF	CONNECTICUT	0094	2	57	5,700,000	142,000	2/69			
04	BERLIN, TOWN OF	CONNECTICUT	0096	2	23	347,400	8,000	2/69			
04	GRANBY, TOWN OF	CONNECTICUT	0102	1	57	26[illegible],700	7,000	6/69			
04	EASTHAMPTON, TOWN OF	MASSACHUSETTS	0001	3	16	484,423	145,326	2/57			
04	E LONGMEADOW, TOWN OF	MASSACHUSETTS	0002	3	21	9,597	2,878	2/57			
04	LONGMEADOW, TOWN OF	MASSACHUSETTS	0004	3	15	603,010	180,902	3/57			
04	AGAWAM, TOWN OF	MASSACHUSETTS	0005	3	13	149,840	44,952	4/57			
04	NORTHAMPTON, CITY OF	MASSACHUSETTS	0006	3	11	693,780	208,134	4/57			
04	NORTHAMPTON, CITY OF	MASSACHUSETTS	0016	3	13	250,195	75,058	10/58			
04	AGAWAM, TOWN OF	MASSACHUSETTS	0017	3	13	253,646	75,143	11/58			
04	SOUTH HADLEY, TOWN OF	MASSACHUSETTS	0018	3	15	619,816	185,944	5/59			
04	RUSSELL, TOWN OF	MASSACHUSETTS	0021	3	11	88,853	26,655	2/59			
04	SUNDERLAND, TOWN OF	MASSACHUSETTS	0022	3	11	91,374	27,412	5/59			
04	HOLYOKE, CITY OF	MASSACHUSETTS	0027	3	15	1,502,406	157,353	7/59	APW	593,850	7/63
04	AMHERST, TOWN OF	MASSACHUSETTS	0028	3	45	789,136	236,740	7/59			
04	LONGMEADOW, TOWN OF	MASSACHUSETTS	0029	3	13	300,000	90,000	6/59			

MINOR RIVER BASIN	NAME OF APPLICANT	STATE	PROJECT NUMBER	STATUS	TYPE-DESCP	EST ELIG PROJ COST	WPC-FEDERAL-GRANTS AMOUNT	WPC-FEDERAL-GRANTS DATE	OTHER-FEDERAL-GRANTS SOURCE	OTHER-FEDERAL-GRANTS AMOUNT	OTHER-FEDERAL-GRANTS DATE
04	AGAWAM, TOWN OF	MASSACHUSETTS	0037	3	13	12,965	3,889	10/59			
04	SPRINGFIELD, CITY OF	MASSACHUSETTS	0046	3	13	353,864	106,159	3/60			
04	SPRINGFIELD, CITY OF	MASSACHUSETTS	0050	3	31	189,850	56,955	5/61			
04	W SPRINGFIELD, TOWN OF	MASSACHUSETTS	0054	3	13	768,743	230,622	5/61			
04	LUDLOW BD OF S COMM	MASSACHUSETTS	0056	3	47	88,964	26,689	10/60			
04	SPRINGFIELD, CITY OF	MASSACHUSETTS	0057	3	23	89,899	26,969	3/61			
04	E LONGMEADOW, TOWN OF	MASSACHUSETTS	0060	3	23	249,449	74,834	8/61			
04	SPRINGFIELD, CITY OF	MASSACHUSETTS	0064	3	31	82,699	24,809	9/61			
04	GREENFIELD, TOWN OF	MASSACHUSETTS	0070	3	23	165,882	49,764	10/61			
04	SPRINGFIELD, CITY OF	MASSACHUSETTS	0072	3	23	48,997	14,699	11/61			
04	MONTAGUE, TOWN OF	MASSACHUSETTS	0076	3	15	756,341	226,902	4/62			
04	E LONGMEADOW, TOWN OF	MASSACHUSETTS	0077	3	23	246,652	73,995	3/62			
04	AGAWAM, TOWN OF	MASSACHUSETTS	0086	3	13	267,622			APW	133,811	11/62
04	WARREN, TOWN OF	MASSACHUSETTS	0090	3	47	525,559	21,879	9/64	APW	240,900	7/63
04	HADLEY, TOWN OF	MASSACHUSETTS	0092	3	15	203,177	1,838	8/65	APW	99,750	6/63
04	BELCHERTOWN, TOWN OF	MASSACHUSETTS	0095	3	23	20,442	6,132	5/64			
04	WARE, TOWN OF	MASSACHUSETTS	0096	3	17	673,651	23,425	1/64	APW	313,400	8/63
04	CHICOPEE, CITY OF	MASSACHUSETTS	0104	2	17	4,047,000	1,200,000	4/66	EDA	823,500	10/66
04	MONTAGUE, TOWN OF	MASSACHUSETTS	0108	3	53	170,372	51,111	3/64			
04	SUNDERLAND, TOWN OF	MASSACHUSETTS	0118	3	14	21,178	6,353	4/64			
04	SPRINGFIELD, CITY OF	MASSACHUSETTS	0131	3	23	95,827	28,748	8/64			
04	HADLEY, TOWN OF	MASSACHUSETTS	0140	3	14	27,653	8,295	5/65			
04	MASS. COMMONWEALTH OF	MASSACHUSETTS	0145	3	21	350,654	105,196	8/65			
04	GREENFIELD, TOWN OF	MASSACHUSETTS	0152	2	27	525,658	173,450	8/66			
04	E LONGMEADOW, TOWN OF	MASSACHUSETTS	0155	2	23	243,468	80,340	8/66			
04	HOLYOKE, CITY OF	MASSACHUSETTS	0173	2	23	360,000	198,000	3/68			
04	EASTHAMPTON, TOWN OF	MASSACHUSETTS	0174	2	77	1,774,500	887,250	3/68			
04	ATHOL, TOWN OF	MASSACHUSETTS	0193	1	57	1,400,000	70,000	4/69			
04	SPENCER, TOWN OF	MASSACHUSETTS	0194	1	57	1,041,500	52,000	4/69			
04	SULLIVAN CO COMM	NEW HAMPSHIRE	0002	3	21	7,494	2,248	6/57			
04	JAFFREY, TOWN OF	NEW HAMPSHIRE	0003	3	19	267,878	80,363	4/57			
04	KEENE, CITY OF	NEW HAMPSHIRE	0010	3	13	679,769	203,930	1/59			
04	NEWBURY, TOWN OF	NEW HAMPSHIRE	0011	3	17	107,282	32,184	3/59			
04	JAFFREY BD OF SELECTMEN	NEW HAMPSHIRE	0027	3	23	23,343	7,003	7/62			
04	HANOVER, VILL OF	NEW HAMPSHIRE	0029	3	17	762,245	211,520	12/62	APW	169,600	2/63
04	LITTLETON, TOWN OF	NEW HAMPSHIRE	0032	3	17	990,646	293,323	2/63	APW	202,000	7/63
04	CHARLESTOWN, TOWN OF	NEW HAMPSHIRE	0034	3	19	74,743	22,423	4/63			
04	COLEBROOK, TOWN OF	NEW HAMPSHIRE	0036	3	19	262,179	67,089	7/63	APW	64,000	12/63
04	JAFFREY, TOWN OF	NEW HAMPSHIRE	0045	3	53	132,033	39,609	4/64			
04	KEENE, CITY OF	NEW HAMPSHIRE	0052	3	23	197,320	59,196	7/65			
04	NORTHUMBERLAND, TOWN OF	NEW HAMPSHIRE	0058	1	57	642,003	256,800	12/66			
04	NEWPORT, TOWN OF	NEW HAMPSHIRE	0076	1	59	1,950,000	400,000	5/69			
04	SPRINGFIELD, TOWN OF	VERMONT	0005	3	17	832,603	249,780	5/58			
04	RANDOLPH, VILL OF	VERMONT	0009	3	17	266,892	80,067	3/59			
04	BELLOWS FALLS, VILL OF	VERMONT	0012	3	15	752,320	225,696	1/60			
04	WINDSOR, VILL OF	VERMONT	0014	3	17	673,779	202,133	12/61			
04	ST JOHNSBURY, VILL OF	VERMONT	0021	3	17	1,468,629	368,274	11/62	APW	366,040	11/62
04	WILMINGTON, TOWN OF	VERMONT	0025	3	17	255,054	76,516	6/63			
04	HARTFORD, TOWN OF	VERMONT	0028	3	57	367,805	110,341	11/63			
04	SPRINGFIELD, TOWN OF	VERMONT	0035	3	23	104,634	31,390	4/65			
04	BRATTLEBORO, TOWN OF	VERMONT	0038	3	55	1,507,500	497,470	5/65			
04	WOODSTOCK, TOWN OF	VERMONT	0043	2	57	927,450	306,000	3/66			
04	VERMONT STATE COLLEGES	VERMONT	0047	3	23	263,012	86,794	10/66			
04	CAVENDISH, TOWN OF	VERMONT	0049	3	15	308,044	154,022	7/67			
04	SPRINGFIELD, TOWN OF	VERMONT	0051	2	17	262,200	144,210	12/67			
04	LUDLOW, VILL OF	VERMONT	0057	1	17	577,200	288,600	1/69			
05	NORWICH, CITY OF	CONNECTICUT	0001	3	47	1,517,696	250,000	2/57			
05	WILLIMANTIC, CITY OF	CONNECTICUT	0002	3	17	690,134	207,040	3/57			
05	DANIELSON, BORO OF	CONNECTICUT	0024	3	11	423,788	115,414	12/62	APW	96,480	2/63
05	NORWICH, CITY OF	CONNECTICUT	0026	3	23	339,439			APW	169,719	3/63
05	GROTON, BORO OF	CONNECTICUT	0029	3	21	215,483	64,644	6/63			
05	CONN DPW, UNIVERSITY	CONNECTICUT	0031	2	46	1,016,500	250,000	10/63			
05	NEW LONDON, CITY OF	CONNECTICUT	0036	3	61	27,000	8,100	2/64			
05	GROTON, TOWN OF	CONNECTICUT	0061	2	77	339,000	111,870	2/67			
05	WINDHAM, TOWN OF	CONNECTICUT	0074	3	23	154,321	84,876	3/68			
05	JEWETT CITY, BORO OF	CONNECTICUT	0080	2	55	810,000	22,000	5/68			
05	WOODSTOCK, TOWN OF	CONNECTICUT	0088	2	23	126,900	63,400	10/68			
05	NORWICH, CITY OF	CONNECTICUT	0092	2	23	1,800,000	40,000	12/68			
05	PUTNAM, CITY OF	CONNECTICUT	0100	1	57	2,410,000	40,000	6/69			
05	DUDLEY, TOWN OF	MASSACHUSETTS	0062	3	13	19,680	5,900	7/61			
05	WEBSTER, TOWN OF	MASSACHUSETTS	0105	3	23	340,065	102,019	9/63			
05	LEICESTER W S D	MASSACHUSETTS	0111	3	11	234,508	77,387	2/66			
05	SOUTHBRIDGE, TOWN OF	MASSACHUSETTS	0119	3	53	214,125	64,237	4/64			
05	DUDLEY, TOWN OF	MASSACHUSETTS	0127	3	24	39,227	11,768	7/64			
05	DUDLEY, TOWN OF	MASSACHUSETTS	0185	1	27	620,000	31,000	1/69			
05	STURBRIDGE, TOWN OF	MASSACHUSETTS	0189	1	17	828,200	41,410	1/69			
06	MANSFIELD, TOWN OF	MASSACHUSETTS	0023	3	61	59,007	17,701	5/59			
06	N ATTLEBOROUGH, TOWN OF	MASSACHUSETTS	0025	3	41	36,477	10,943	5/59			
06	DIGHTON REHOBOTH SCH D	MASSACHUSETTS	0042	3	16	85,401	25,620	6/60			
06	WORCESTER, CITY OF	MASSACHUSETTS	0047	3	21	19,711	5,913	3/60			
06	N ATTLEBOROUGH, TOWN OF	MASSACHUSETTS	0053	3	71	64,754	19,426	9/60			
06	ATTLEBORO, CITY OF	MASSACHUSETTS	0055	3	21	789,820	213,941	9/61	APW	180,968	11/62
06	MIDDLEBOROUGH, TOWN OF	MASSACHUSETTS	0066	3	27	148,651	44,595	10/61			
06	FALL RIVER, CITY OF	MASSACHUSETTS	0074	3	23	1,107,667	332,300	3/62			
06	N ATTLEBOROUGH, TOWN OF	MASSACHUSETTS	0079	3	21	50,312	15,093	8/62			
06	BROCKTON, CITY OF	MASSACHUSETTS	0085	3	57	3,418,592	359,296	6/63	APW	1,350,000	1/63
06	BRIDGEWATER, TOWN OF	MASSACHUSETTS	0097	3	21	292,336	87,700	5/63	APW	53,600	1/64
06	BROCKTON, CITY OF	MASSACHUSETTS	0116	3	23	1,505,738	451,720	3/64			
06	TAUNTON, CITY OF	MASSACHUSETTS	0123	3	23	153,464	46,039	5/65			
06	CANTON, TOWN OF	MASSACHUSETTS	0124	3	23	212,607	63,782	7/64			
06	BROCKTON, CITY OF	MASSACHUSETTS	0128	3	23	1,539,685	461,905	8/64			
06	NORTHBRIDGE, TOWN OF	MASSACHUSETTS	0135	3	21	93,679	28,100	12/64			
06	WORCESTER, CITY OF	MASSACHUSETTS	0138	3	14	369,500	110,850	3/65			
06	BRIDGEWATER, TOWN OF	MASSACHUSETTS	0146	3	23	34,043	10,212	9/65			
06	MIDDLEBOROUGH, TOWN OF	MASSACHUSETTS	0149	2	21	62,663	18,799	1/66			
06	BROCKTON, CITY OF	MASSACHUSETTS	0150	3	23	1,037,757	311,327	2/66			
06	MASS. COMMONWEALTH OF	MASSACHUSETTS	0151	2	17	456,800	137,000	8/66			
06	MANSFIELD, TOWN OF	MASSACHUSETTS	0154	2	21	370,000	122,100	8/66			
06	BROCKTON, CITY OF	MASSACHUSETTS	0156	2	23	419,800	125,960	11/66			
06	SOMERSET, TOWN OF	MASSACHUSETTS	0164	2	57	3,755,500	187,770	7/68			
06	TAUNTON, CITY OF	MASSACHUSETTS	0168	1	[illegible]7	1,195,800	60,[illegible]00	4/68			
06	MILLBURY, TOWN OF	MASSACHUSETTS	0172	2	23	2,08[illegible],000	1,145,650	3/68			
06	FALL RIVER, CITY OF	MASSACHUSETTS	0184	1	21	1,400,000	70,000	9/68			
06	MASS. COMMONWEALTH OF	MASSACHUSETTS	0191	1	11	[illegible]95,000	197,[illegible]	3/69			
06	PROVIDENCE, CITY OF	RHODE ISLAND	0001	3	31	566,303	169,[illegible]	1/57			
06	RHODE ISLAND, STATE OF	RHODE ISLAND	0002	3	11	293,759	88,[illegible]27	5/57			
06	CRANSTON, CITY OF	RHODE ISLAND	0003	3	31	17,000	5,100	7/57			
06	BLACKSTONE VALLEY S D	RHODE ISLAND	0004	3	21	414,443	124,332	6/57			
06	NEWPORT, CITY OF	RHODE ISLAND	0005	3	33	178,141	53,442	11/57			
06	PROVIDENCE, CITY OF	RHODE ISLAND	0007	3	61	420,696	126,208	4/59			
06	CRANSTON, CITY OF	RHODE ISLAND	0008	3	57	390,032	117,009	5/59			

MINOR RIVER BASIN	NAME OF APPLICANT	STATE	PROJECT NUMBER	STATUS	TYPE-DESCP	EST ELIG PROJ COST	WPC-FEDERAL-GRANTS AMOUNT	WPC-FEDERAL-GRANTS DATE	OTHER-FEDERAL-GRANTS SOURCE	OTHER-FEDERAL-GRANTS AMOUNT	OTHER-FEDERAL-GRANTS DATE
06	E PROVIDENCE, CITY OF	RHODE ISLAND	0010	3	13	63,211	18,963	2/60			
06	MIDDLETOWN, TOWN OF	RHODE ISLAND	0012	3	13	164,702	49,410	6/60			
06	MIDDLETOWN, TOWN OF	RHODE ISLAND	0013	3	13	31,417	9,425	12/60			
06	W WARWICK, TOWN OF	RHODE ISLAND	0014	3	21	74,393	22,317	12/60			
06	CRANSTON, CITY OF	RHODE ISLAND	0015	3	23	430,690	129,207	3/61			
06	RHODE ISLAND, UNIV OF	RHODE ISLAND	0016	3	15	704,423	211,326	6/61			
06	CRANSTON, CITY OF	RHODE ISLAND	0017	3	21	46,234	13,870	9/61			
06	BLACKSTONE VALLEY S D	RHODE ISLAND	0018	3	23	483,357	138,912	12/61	APW	68,300	1/63
06	WOONSOCKET, CITY OF	RHODE ISLAND	0019	3	11	1,869,261	494,630	3/62	APW	440,000	11/62
06	WARWICK, CITY OF	RHODE ISLAND	0020	3	11	56,439	16,932	11/62			
06	PROVIDENCE, CITY OF	RHODE ISLAND	0021	3	33	84,860	25,458	9/62			
06	WARWICK, CITY OF	RHODE ISLAND	0022	3	17	4,981,000	600,000	11/62	APW	1,890,500	2/63
06	PROVIDENCE, CITY OF	RHODE ISLAND	0023	3	21	449,974	134,992	11/62	APW	67,500	1/63
06	PROVIDENCE, CITY OF	RHODE ISLAND	0024	3	21	912,000	263,500	11/62	APW	192,500	1/63
06	CRANSTON, CITY OF	RHODE ISLAND	0025	3	23	502,331	12,165	5/63	APW	239,000	2/63
06	WARREN R S C, TOWN OF	RHODE ISLAND	0026	3	23	169,803	50,940	1/63			
06	NARRAGANSETT, TOWN OF	RHODE ISLAND	0027	2	15	500,000	43,200	10/64	APW	206,800	7/63
06	R I DIRECTOR OF ADMIN	RHODE ISLAND	0028	3	21	154,741	46,422	3/63			
06	PORTSMOUTH SCH BLDG COM	RHODE ISLAND	0029	3	16	82,828	24,848	4/63			
06	CRANSTON, CITY OF	RHODE ISLAND	0030	3	21	2,735,025	594,710	8/63	APW	772,800	8/63
06	R I DIRECTOR OF ADMIN	RHODE ISLAND	0032	3	17	24,148	7,244	5/63			
06	BRISTOL, TOWN OF	RHODE ISLAND	0036	3	21	86,529	25,958	2/64			
06	BARRINGTON, TOWN OF	RHODE ISLAND	0037	3	11	12,000	3,600	2/64			
06	PROVIDENCE, CITY OF	RHODE ISLAND	0038	3	34	165,237	49,571	3/64			
06	E PROVIDENCE, CITY OF	RHODE ISLAND	0039	2	23	106,416	31,924	5/64			
06	TIVERTON SCH BLDG COMM	RHODE ISLAND	0041	3	11	161,107	48,330	11/64			
06	RHODE ISLAND, UNIV OF	RHODE ISLAND	0042	3	16	88,030	26,409	12/64			
06	E GREENWCH SCH BLDG COM	RHODE ISLAND	0043	3	11	15,340	4,602	1/65			
06	SMITHFIELD, TOWN OF	RHODE ISLAND	0044	3	11	23,806	7,141	7/65			
06	BLACKSTONE VALLEY SDCOM	RHODE ISLAND	0046	3	23	250,437	82,640	12/65			
06	E PROVIDENCE, CITY OF	RHODE ISLAND	0047	3	23	486,139	160,425	12/65			
06	CUMBERLAND, TOWN OF	RHODE ISLAND	0048	1	17	2,000,000	660,000	12/65			
06	MIDDLETOWN, TOWN OF	RHODE ISLAND	0049	2	23	1,577,736	867,750	12/65			
06	BURRILLVILLE, TOWN OF	RHODE ISLAND	0050	3	11	60,373	19,923	6/66			
06	BLACKSTONE VALLEY SDCOM	RHODE ISLAND	0051	1	21	7,500,000	2,329,800	8/66			
06	EXETER GREENWICH SCH D	RHODE ISLAND	0052	3	11	25,656	8,466	8/66			
06	E GREENWICH, TOWN OF	RHODE ISLAND	0053	3	11	30,333	10,009	1/67			
06	SMITHFIELD, TOWN OF	RHODE ISLAND	0055	3	11	26,200	11,520	12/67			
06	WARWICK, CITY OF	RHODE ISLAND	0057	1	23	1,480,000	814,000	7/68			
06	BLACKSTONE VALLEY SD	RHODE ISLAND	0059	1	23	3,717,000	200,000	12/68	EDA	190,060	6/69
08	BARNSTABLE, TOWN OF	MASSACHUSETTS	0007	3	31	115,138	34,541	4/57			
08	MILFORD, TOWN OF	MASSACHUSETTS	0009	3	71	358,430	105,000	1/58			
08	BOSTON METRO D COMM	MASSACHUSETTS	0010	3	13	2,136,725	250,000	12/57			
08	MARSHFIELD BD OF S COMM	MASSACHUSETTS	0012	3	16	110,000	33,000	1/58			
08	IPSWICH, TOWN OF	MASSACHUSETTS	0014	3	15	466,904	140,071	2/58			
08	NANTUCKET, TOWN OF	MASSACHUSETTS	0024	3	33	63,588	19,076	4/59			
08	BOSTON METRO D COMM	MASSACHUSETTS	0030	3	13	930,709	250,000	8/59			
08	RANDOLPH, TOWN OF	MASSACHUSETTS	0032	3	13	888,700	250,000	9/59			
08	MASS. COMMONWEALTH OF	MASSACHUSETTS	0035	3	16	48,948	14,684	10/59			
08	WOBURN, CITY OF	MASSACHUSETTS	0036	3	13	96,085	28,825	9/59			
08	WOBURN, CITY OF	MASSACHUSETTS	0038	3	13	54,115	16,234	10/59			
08	OLD ROCHESTER SCH D	MASSACHUSETTS	0039	3	11	59,241	17,772	10/59			
08	BOSTON METRO D COMM	MASSACHUSETTS	0040	3	11	1,149,253	250,000	10/59			
08	BOSTON METRO D COMM	MASSACHUSETTS	0045	3	13	608,144	182,443	2/60			

MINOR RIVER BASIN	NAME OF APPLICANT	STATE	PROJECT NUMBER	STATUS	TYPE-DESCP	EST ELIG PROJ COST	WPC-FEDERAL-GRANTS AMOUNT	WPC-FEDERAL-GRANTS DATE	OTHER-FEDERAL-GRANTS SOURCE	OTHER-FEDERAL-GRANTS AMOUNT	OTHER-FEDERAL-GRANTS DATE
08	BOSTON, CITY OF	MASSACHUSETTS	0048	3	15	334,560	100,368	5/60			
08	WEYMOUTH BD PW	MASSACHUSETTS	0049	3	13	219,844	65,953	10/60			
08	WESTWOOD, TOWN OF	MASSACHUSETTS	0051	3	13	174,698	52,409	7/60			
08	WAKEFIELD, TOWN OF	MASSACHUSETTS	0052	3	13	153,267	45,980	11/60			
08	BRAINTREE, TOWN OF	MASSACHUSETTS	0059	3	23	17,973	5,391	4/61			
08	WAKEFIELD, TOWN OF	MASSACHUSETTS	0063	3	23	57,777	17,333	8/61			
08	NORWOOD, TOWN OF	MASSACHUSETTS	0065	3	23	163,482	49,064	6/62			
08	HINGHAM BD OF S COMM	MASSACHUSETTS	0068	3	14	105,619	31,685	10/61			
08	BOSTON METRO D COMM	MASSACHUSETTS	0073	3	31	2,672,450	250,000	11/61			
08	WESTWOOD, TOWN OF	MASSACHUSETTS	0075	3	13	230,424	69,127	2/62			
08	NEEDHAM, TOWN OF	MASSACHUSETTS	0083	3	24	44,048	13,214	8/62			
08	IPSWICH, TOWN OF	MASSACHUSETTS	0093	3	34	115,137	18,818	12/63	APW	38,750	7/63
08	BRAINTREE, TOWN OF	MASSACHUSETTS	0100	3	13	426,215	127,864	7/63			
08	BARNSTABLE, TOWN OF	MASSACHUSETTS	0101	3	24	10,917	3,275	7/63			
08	NORWOOD, TOWN OF	MASSACHUSETTS	0103	3	13	35,835	10,750	8/63			
08	ROCKLAND, TOWN OF	MASSACHUSETTS	0106	3	11	1,621,824	486,547	1/64			
08	WAKEFIELD, TOWN OF	MASSACHUSETTS	0107	3	23	130,000	39,000	11/63			
08	BRAINTREE, TOWN OF	MASSACHUSETTS	0110	3	23	115,404	34,621	2/64			
08	WEYMOUTH, TOWN OF	MASSACHUSETTS	0121	3	23	187,727	56,318	5/64			
08	BARNSTABLE, TOWN OF	MASSACHUSETTS	0125	3	24	19,300	5,790	7/64			
08	HINGHAM, TOWN OF	MASSACHUSETTS	0126	3	24	43,706	13,110	6/64			
08	RANDOLPH, TOWN OF	MASSACHUSETTS	0132	3	23	29,097	8,729	9/64			
08	WAKEFIELD, TOWN OF	MASSACHUSETTS	0133	3	23	86,376	25,912	10/64			
08	MILFORD, TOWN OF	MASSACHUSETTS	0134	3	77	267,000	80,000	12/64			
08	BRAINTREE, TOWN OF	MASSACHUSETTS	0136	3	23	71,941	21,582	12/64			
08	ASHLAND, TOWN OF	MASSACHUSETTS	0137	3	14	471,853	141,555	3/65			
08	MILLIS, TOWN OF	MASSACHUSETTS	0139	2	21	215,000	64,500	8/65			
08	SCITUATE, TOWN OF	MASSACHUSETTS	0144	3	17	2,016,655	660,000	8/65			
08	WOBURN, CITY OF	MASSACHUSETTS	0153	2	23	159,285	52,564	9/66			
08	HINGHAM, TOWN OF	MASSACHUSETTS	0158	2	14	80,900	26,697	1/67			
08	BRAINTREE, TOWN OF	MASSACHUSETTS	0159	3	13	109,773	35,995	10/66			
08	IPSWICH, TOWN OF	MASSACHUSETTS	0160	3	23	64,697	19,409	11/66			
08	BOSTON METRO D COMM	MASSACHUSETTS	0161	2	21	2,691,037	888,000	12/66			
08	PLYMOUTH, TOWN OF	MASSACHUSETTS	0162	2	55	2,641,000	792,300	1/67	EDA	1,056,400	6/67
08	READING, TOWN OF	MASSACHUSETTS	0163	2	23	770,000	254,100	7/67			
08	DARTMOUTH, TOWN OF	MASSACHUSETTS	0165	2	55	4,480,300	2,464,000	12/67			
08	COHASSET, TOWN OF	MASSACHUSETTS	0170	2	17	420,800	231,440	3/68			
08	BOSTON METRO D COMM	MASSACHUSETTS	0177	2	23	812,000	446,600	5/68			
08	BARNSTABLE, TOWN OF	MASSACHUSETTS	0178	2	21	253,000	139,150	6/68			
08	BOSTON METRO D COMM	MASSACHUSETTS	0181	2	23	1,387,824	763,300	6/68			
08	FAIRHAVEN, TOWN OF	MASSACHUSETTS	0186	1	55	3,640,000	192,000	9/68			
08	WAKEFIELD, TOWN OF	MASSACHUSETTS	0190	1	14	332,000	16,600	2/69			
08	BOSTON METRO D COMM	MASSACHUSETTS	0192	1	23	1,810,000	90,500	3/69			
09	MIDDLESEX CO	MASSACHUSETTS	0011	3	11	119,405	35,821	11/57			
09	SHREWSBURY, TOWN OF	MASSACHUSETTS	0013	3	11	1,190,000	250,000	9/61			
09	N MIDDLESEX SCH D	MASSACHUSETTS	0033	3	11	38,400	11,520	7/59			
09	ASHBURNHAM WESTMINSTER	MASSACHUSETTS	0034	3	11	44,503	13,350	10/59			
09	AYER BD PW	MASSACHUSETTS	0058	3	41	480,999	144,299	3/61			
09	HUDSON, TOWN OF	MASSACHUSETTS	0061	3	41	518,043	155,413	6/61			
09	LEOMINSTER S COMM	MASSACHUSETTS	0078	3	34	40,164	12,049	7/62			
09	MAYNARD, TOWN OF	MASSACHUSETTS	0080	3	41	90,266	27,079	7/62			
09	CONCORD, CITY OF	MASSACHUSETTS	0081	3	27	637,829	191,348	9/62			
09	SHREWSBURY BD S COMM	MASSACHUSETTS	0082	3	13	709,850	212,955	8/62			
09	MARLBOROUGH, CITY OF	MASSACHUSETTS	0084	3	23	283,909	85,172	10/62			
09	NEWBURYPORT, CITY OF	MASSACHUSETTS	0088	3	17	1,065,175			APW	532,587	1/63
09	LEOMINSTER S COMM	MASSACHUSETTS	0089	3	21	1,172,222	351,668	12/62			
09	LEXINGTON, TOWN OF	MASSACHUSETTS	0091	3	13	484,189	145,256	2/63			

MINOR RIVER BASIN	NAME OF APPLICANT	STATE	PROJECT NUMBER	STATUS	TYPE-DESCP	EST ELIG PROJ COST	WPC-FEDERAL-GRANTS AMOUNT	WPC-FEDERAL-GRANTS DATE	OTHER-FEDERAL-GRANTS SOURCE	OTHER-FEDERAL-GRANTS AMOUNT	OTHER-FEDERAL-GRANTS DATE
09	BILLERICA, TOWN OF	MASSACHUSETTS	0098	3	57	1,794,777	592,276	5/65			
09	BEDFORD, TOWN OF	MASSACHUSETTS	0102	3	17	185,504	55,650	7/63			
09	LEOMINSTER, CITY OF	MASSACHUSETTS	0114	3	53	282,486	84,745	3/64			
09	SHREWSBURY BSD, TOWN OF	MASSACHUSETTS	0117	3	53	26,500	7,950	4/64			
09	BURLINGTON W&SD	MASSACHUSETTS	0141	3	23	1,517,989	455,397	6/65			
09	LEXINGTON, TOWN OF	MASSACHUSETTS	0142	2	24	269,000	88,770	8/65			
09	SHREWSBURY, TOWN OF	MASSACHUSETTS	0143	3	23	169,685	55,666	8/65			
09	LEOMINSTER, CITY OF	MASSACHUSETTS	0147	3	23	346,496	103,948	11/65			
09	BILLERICA, TOWN OF	MASSACHUSETTS	0171	2	23	460,000	253,000	3/68			
09	MARLBOROUGH, CITY OF	MASSACHUSETTS	0182	2	57	2,060,000	1,133,000	8/68			
09	WESTBOROUGH, BORO OF	MASSACHUSETTS	0183	1	51	1,256,000	62,800	10/68			
09	AYER, TOWN OF	MASSACHUSETTS	0195	1	21	37,300	18,650	6/69			
09	GOFFSTOWN, TOWN OF	NEW HAMPSHIRE	0001	3	17	245,000	73,500	2/57			
09	DERRY, TOWN OF	NEW HAMPSHIRE	0004	3	19	548,323	164,496	6/57			
09	HILLSBORO CO BD OF COMM	NEW HAMPSHIRE	0006	3	11	85,850	25,500	5/58			
09	NASHUA, CITY OF	NEW HAMPSHIRE	0012	3	15	970,000	250,000	7/59			
09	NASHUA, CITY OF	NEW HAMPSHIRE	0015	3	27	351,859	105,557	7/62			
09	GOFFSTOWN, TOWN OF	NEW HAMPSHIRE	0017	3	13	42,401	12,720	8/60			
09	DERRY, TOWN OF	NEW HAMPSHIRE	0018	3	14	24,000	7,200	5/61			
09	LACONIA, CITY OF	NEW HAMPSHIRE	0019	3	13	524,233	157,269	6/61			
09	SALEM, TOWN OF	NEW HAMPSHIRE	0020	3	15	878,000	250,000	6/61	APW	189,000	2/63
09	PLYMOUTH VILL FIRE D	NEW HAMPSHIRE	0023	3	19	59,935	17,980	11/61			
09	LACONIA, CITY OF	NEW HAMPSHIRE	0024	3	13	827,106	248,130	12/61			
09	MEREDITH, TOWN OF	NEW HAMPSHIRE	0025	3	23	21,211	6,363	4/62			
09	NASHUA, CITY OF	NEW HAMPSHIRE	0026	3	23	338,170	101,451	7/62			
09	NASHUA, CITY OF	NEW HAMPSHIRE	0028	3	19	778,863	233,658	11/62			
09	SALEM, TOWN OF	NEW HAMPSHIRE	0033	2	13	802,447	240,730	4/63			
09	SALEM, TOWN OF	NEW HAMPSHIRE	0048	2	23	234,660	93,860	8/64			
09	NEW HAMPTON FIRE PRECT	NEW HAMPSHIRE	0049	3	19	100,182	30,054	10/64			
09	LACONIA, CITY OF	NEW HAMPSHIRE	0050	3	23	993,657	298,097	1/65			
09	DERRY, TOWN OF	NEW HAMPSHIRE	0051	3	23	48,540	14,562	6/65			
09	NASHUA, CITY OF	NEW HAMPSHIRE	0056	2	23	482,000	144,600	5/66			
09	BAY DISTRICT	NEW HAMPSHIRE	0060	3	15	400,323	120,096	4/67			
09	PLYMOUTH VILL FIRE D	NEW HAMPSHIRE	0061	2	57	857,000	257,100	5/67	EDA	171,400	6/67
09	HOOKSETT, TOWN OF	NEW HAMPSHIRE	0062	2	57	2,135,000	854,000	8/67			
09	NASHUA, CITY OF	NEW HAMPSHIRE	0063	2	23	103,600	41,400	9/67			
09	ASHLAND, TOWN OF	NEW HAMPSHIRE	0064	1	59	1,576,000	630,400	1/68			
09	MEREDITH, TOWN OF	NEW HAMPSHIRE	0065	1	21	26,400	10,560	6/68			
09	BELKNAP CO RECREATION A	NEW HAMPSHIRE	0067	2	21	125,500	68,200	4/68			
09	DERRY, TOWN OF	NEW HAMPSHIRE	0068	1	21	74,800	32,910	6/68			
09	BRISTOL, TOWN OF	NEW HAMPSHIRE	0069	2	59	416,000	166,400	6/68			
09	WOODSTOCK, TOWN OF	NEW HAMPSHIRE	0071	1	59	347,000	173,500	9/68			
10	S BERWICK, TOWN OF	MAINE	0033	3	17	346,770	104,031	12/64			
10	KITTERY, TOWN OF	MAINE	0051	2	17	1,730,000	692,000	9/67			
10	DOVER, CITY OF	NEW HAMPSHIRE	0005	3	11	124,500	37,350	9/57			
10	ROCKINGHAM CO COMM	NEW HAMPSHIRE	0007	3	17	64,581	19,374	11/57			
10	DOVER, CITY OF	NEW HAMPSHIRE	0008	3	17	880,290	250,000	3/58			
10	PORTSMOUTH, CITY OF	NEW HAMPSHIRE	0013	3	15	1,711,722	293,810	1/60			
10	HAMPTON, TOWN OF	NEW HAMPSHIRE	0016	3	47	890,232	250,000	6/60			
10	NEW HAMPSHIRE, UNIV OF	NEW HAMPSHIRE	0022	3	23	18,122	5,436	11/61			
10	PORTSMOUTH, CITY OF	NEW HAMPSHIRE	0031	3	13	22,862	6,858	2/63			
10	DOVER, CITY OF	NEW HAMPSHIRE	0038	3	23	482,434	144,730	12/63			
10	SOMERSWORTH, CITY OF	NEW HAMPSHIRE	0039	1	59	967,000	284,100	11/63			
10	EXETER, TOWN OF	NEW HAMPSHIRE	0040	3	15	1,815,665	544,699	1/64			
10	STRAFFORD CO HOME	NEW HAMPSHIRE	0042	3	19	39,589	11,876	1/64			
10	DURHAM, TOWN OF	NEW HAMPSHIRE	0046	3	77	1,016,837	305,051	8/64			
10	PORTSMOUTH, CITY OF	NEW HAMPSHIRE	0047	2	23	81,500	24,450	4/65			
10	EPPING, TOWN OF	NEW HAMPSHIRE	0053	1	55	181,000	54,300	11/65	EDA	52,782	6/69
10	ROLLINSFORD, TOWN OF	NEW HAMPSHIRE	0054	2	19	499,117	199,640	11/65			
10	NEWMARKET, TOWN OF	NEW HAMPSHIRE	0055	2	57	1,600,000	640,000	12/65			
10	ROCHESTER, CITY OF	NEW HAMPSHIRE	0057	2	19	3,081,600	924,420	4/66			
10	HAMPTON, TOWN OF	NEW HAMPSHIRE	0059	2	64	269,000	107,600	3/67			
12	KENNEBUNK S D	MAINE	0001	3	17	835,330	246,693	5/57			
12	SACO, CITY OF	MAINE	0003	3	17	91,657	27,497	8/57			
12	OLD ORCHARD BEACH TOWN	MAINE	0005	3	11	576,674	173,002	12/59			
12	SANFORD S D	MAINE	0006	3	19	857,311	250,000	2/60			
12	OLD ORCHARD BEACH TOWN	MAINE	0007	3	13	187,139	56,141	5/60			
12	SACO, CITY OF	MAINE	0011	3	11	90,000	27,000	10/61			
12	SCARBORO, TOWN OF	MAINE	0013	3	15	[illegible]	68,641	7/62			
12	SANFORD S D	MAINE	0014	3	23	300,467	81,631	9/62	APW	68,600	1/63
12	OLD ORCHARD BEACH TOWN	MAINE	0019	3	23	100,763	27,281	4/63	APW	23,100	6/63
12	BIDDEFORD, CITY OF	MAINE	0021	3	17	1,580,133	455,666	5/63	APW	324,400	11/63
12	OGUNQUIT S D	MAINE	0024	3	17	885,657	265,697	1/64			
12	SANFORD S A	MAINE	0037	3	19	238,549	71,564	2/65			
12	SCARBOROUGH, TOWN OF	MAINE	0053	2	77	729,000	320,760	12/67			
12	CONWAY VILL FIRE D	NEW HAMPSHIRE	0066	1	59	425,000	170,000	1/68			
14	MAINE ST PARK REC COMM	MAINE	0029	3	11	139,436	41,830	2/64			
14	WINDHAM, TOWN OF	MAINE	0032	3	11	25,722	7,716	6/64			
14	CAPE ELIZABETH, TOWN OF	MAINE	0035	3	17	199,111	59,733	12/64			
14	WESTBROOK S D	MAINE	0038	3	15	53,326	15,997	7/65			
14	YARMOUTH, TOWN OF	MAINE	0042	3	57	780,307	257,500	1/66			
14	PORTLAND, CITY OF	MAINE	0046	3	17	173,859	17,373	5/67			
14	FALMOUTH, TOWN OF	MAINE	0060	1	17	2,006,000	401,200	3/69			
15	NORWAY, TOWN OF	MAINE	0030	3	59	605,377	181,613	6/64			
15	LEWISTON, CITY OF	MAINE	0031	3	59	427,817	128,345	6/64			
15	PARIS, TOWN OF	MAINE	0034	1	17	2,159,000	600,000	12/64			
15	AUBURN S D	MAINE	0039	3	19	40,678	12,203	8/65			
15	BRUNSWICK S D 9	MAINE	0041	3	57	1,413,418	466,428	1/66			
15	BETHEL SCH ADM D044	MAINE	0050	3	15	60,998	30,499	7/67			
16	WINTHROP W D	MAINE	0002	3	17	226,563	65,761	7/57			
16	AUGUSTA SAN D	MAINE	0010	3	15	856,000	250,000	6/61			
16	AUGUSTA SAN D	MAINE	0015	3	27	1,031,000	309,300	9/62			
16	WISCASSET, TOWN OF	MAINE	0023	3	15	268,224	80,467	7/63	APW	45,590	6/63
16	AUGUSTA SAN D	MAINE	0026	3	57	816,061	244,810	11/63			
16	RICHMOND U D	MAINE	0036	3	17	299,423	89,826	12/64			
16	BATH, CITY OF	MAINE	0043	1	57	1,636,000	490,800	4/66			
16	CORINNA SD	MAINE	0058	1	57	1,150,000	230,000	11/68			
16	AUGUSTA SD	MAINE	0061	1	23	1,000,000	200,000	5/69	EDA	250,000	6/69
17	MAINE, UNIVERSITY OF	MAINE	0009	3	16	48,610	14,583	7/60			
17	BANGOR, CITY OF	MAINE	0040	3	55	4,070,541	1,200,000	12/65			
17	ORONO, TOWN OF	MAINE	0056	1	57	2,580,000	516,000	6/68			
18	BRISTOL, TOWN OF	MAINE	0008	3	11	10,523	3,157	6/60			
18	BOOTHBAY HARBOR S D	MAINE	0017	3	17	838,936	265,227	11/62	APW	176,240	2/63
18	WALDOBORO S D	MAINE	0027	3	15	417,597	125,339	4/64	EDA	83,559	3/67
18	THOMASTON, TOWN OF	MAINE	0044	2	57	822,000	246,600	9/66	EDA	164,400	6/67
19	HARRINGTON SCH ADM D 37	MAINE	0045	3	56	108,591	32,577	11/66	EDA	43,436	6/67
18	MT DESERT, TOWN OF	MAINE	0048	1	15	189,720	94,860	6/67			
18	CAMDEN, TOWN OF	MAINE	0059	1	57	2,725,000	545,000	12/68			
19	CALAIS, CITY OF	MAINE	0049	2	11	1,375,000	605,000	8/67	EDA	82,500	6/69
19	PLEASANT PT RESERVATION	MAINE	0052	1	17	101,200	60,690	9/67	EDA	30,360	6/68
20	PRESQUE ISLE S D	MAINE	0004	3	71	468,855	140,656	6/58			

MINOR RIVER BASIN	NAME OF APPLICANT	STATE	PROJECT NUMBER	STATUS	TYPE-DESCP	EST ELIG PROJ COST	WPC-FEDERAL-GRANTS AMOUNT	WPC-FEDERAL-GRANTS DATE	OTHER-FEDERAL-GRANTS SOURCE	OTHER-FEDERAL-GRANTS AMOUNT	OTHER-FEDERAL-GRANTS DATE
20	CARIBOU U D	MAINE	0012	3	57	970.589	291.176	12/61	APW	191.000	1/63
20	ASHLAND WES D	MAINE	0016	3	19	123.129	36.938	10/62			
20	MARS HILL U D	MAINE	0018	3	17	243.255	72.936	12/62	APW	32.360	1/63
20	LIMESTONE S D	MAINE	0025	3	57	314.576	90.463	10/63	APW	66.800	1/64
20	ST AGATHA SD	MAINE	0047	1	15	114.300	34.290	6/67	EDA	29.340	6/69
20	FT KENT, TOWN OF	MAINE	0054	2	55	890.500	356.200	1/68	EDA	178.100	6/68
20	MARS HILL UD	MAINE	0055	1	31	30.000	15.000	2/68			
21	NEWPORT, CITY OF	VERMONT	0024	3	57	1.584.900	78.268	5/65	APW	714.182	7/63
24	BOLTON LANDING, TOWN OF	NEW YORK	0014	3	15	362.800	108.839	4/59			
24	ROUSES POINT, VILL OF	NEW YORK	0027	3	15	426.860	128.058	4/57			
24	PLATTSBURGH, CITY OF	NEW YORK	0124	3	21	14.260	4.278	8/61			
24	PLATTSBURGH, CITY OF	NEW YORK	0127	3	27	46.846	14.053	8/61			
24	CHAMPLAIN, VILL OF	NEW YORK	0139	3	17	312.974	93.892	12/61			
24	DANNEMORA, VILL OF	NEW YORK	0153	3	55	167.950	50.384	12/61			
24	PORT HENRY, VILL OF	NEW YORK	0160	3	15	334.929			APW	162.500	6/63
24	LAKE GEORGE, VILL OF	NEW YORK	0194	3	61	291.000			APW	145.500	1/64
24	LAKE GEORGE, TOWN OF	NEW YORK	0284	2	23	590.300	194.790	5/66			
24	KEESEVILLE, VILL OF	NEW YORK	0353	1	57	660.260	35.000	4/67			
24	LAKE PLACID, VILL OF	NEW YORK	0442	1	57	1.407.000	15.470	4/68			
24	SARANAC LAKE, VILL OF	NEW YORK	0443	1	77	1.081.300	11.890	4/68			
24	GRANVILLE, VILL OF	NEW YORK	0466	1	77	629.500	6.290	10/68			
24	PLATTSBURGH, CITY OF	NEW YORK	0521	1	57	9.425.600	100.000	5/69			
24	NY STATE PURE WA	NEW YORK	0522	1	17	455.700	136.710	3/69			
24	NY STATE DEPT OF COR	NEW YORK	0555	1	11	672.100	6.720	1/69			
24	S BURLINGTON FIRE D #4	VERMONT	0001	3	36	124.358	37.307	2/57			
24	BURLINGTON, CITY OF	VERMONT	0002	3	17	613.443	184.033	3/57			
24	BARRE, CITY OF	VERMONT	0004	3	15	521.961	156.588	4/58			
24	ST ALBANS, CITY OF	VERMONT	0006	3	31	668.805	200.641	9/58			
24	SHELBURNE, TOWN OF	VERMONT	0007	3	17	54.000	16.200	12/58			
24	BRANDON, TOWN OF	VERMONT	0010	3	15	698.469	209.540	7/59			
24	RUTLAND, CITY OF	VERMONT	0011	3	15	989.000	250.000	1/60			
24	PROCTOR, VILL OF	VERMONT	0013	3	15	506.757	152.027	1/60			
24	ESSEX JUNCTION, VILL OF	VERMONT	0015	3	15	429.900	128.970	6/61			
24	VERMONT TEACHERS COLL	VERMONT	0016	3	11	30.000	8.512	7/61			
24	BURLINGTON, CITY OF	VERMONT	0017	3	13	51.624	15.487	12/61			
24	BURLINGTON, CITY OF	VERMONT	0018	3	17	616.608	184.982	12/61			
24	MONTPELIER, CITY OF	VERMONT	0019	3	17	1.839.212	[illegible].763	9/62			
24	BARRE, TOWN OF	VERMONT	0022	3	57	807.337	242.201	2/63			
24	VERGENNES, CITY OF	VERMONT	0027	3	15	477.891	143.367	6/63			
24	MIDDLEBURY, VILL OF	VERMONT	0029	3	57	1.051.700	315.510	12/63			
24	NORTHFIELD, VILL OF	VERMONT	0030	3	17	1.360.450	448.940	3/64			
24	VERMONT BLDGS DIVISION	VERMONT	0031	3	21	20.699	6.209	9/64			
24	WINOOSKI, CITY OF	VERMONT	0032	1	17	900.000	360.000	11/64			
24	RUTLAND, TOWN OF	VERMONT	0033	3	17	109.295	32.788	12/64			
24	BERLIN, TOWN OF	VERMONT	0034	3	57	525.938	157.781	2/65			
24	RUTLAND, CITY OF	VERMONT	0036	3	23	102.796	30.830	5/65			
24	BURLINGTON, CITY OF	VERMONT	0039	3	23	68.343	20.502	6/65			
24	S BURLINGTON, TOWN OF	VERMONT	0040	3	15	1.539.995	508.198	8/65			
24	ESSEX JUNCTION, VILL OF	VERMONT	0041	3	14	28.553	8.565	10/65			
24	PITTSFORD, TOWN OF	VERMONT	0042	2	17	310.400	170.940	2/66			
24	BARRE, CITY OF	VERMONT	0044	3	53	110.062	33.018	3/66			
24	HINESBURG, TOWN OF	VERMONT	0045	2	19	610.750	244.300	4/66			
24	WATERBURY, VILL OF	VERMONT	0046	1	17	634.600	349.030	5/66			
24	PLAINFIELD, VILL OF	VERMONT	0048	2	17	370.800	203.940	5/67			
24	JOHNSON, VILL OF	VERMONT	0050	2	17	527.907	211.160	9/67			
24	COLCHESTER FIRE D#1	VERMONT	0052	2	57	758.055	333.540	12/67			
24	SHELBURNE FD#1	VERMONT	0053	2	17	1.038.000	570.900	8/68			
24	NORTHFIELD, VILL OF	VERMONT	0054	1	21	74.000	40.700	7/68			
24	FAIR HAVEN, TOWN OF	VERMONT	0055	2	17	334.400	183.920	10/68			
24	RICHFORD, VILL OF	VERMONT	0056	2	19	805.100	354.240	11/68			
25	MASSENA, VILL OF	NEW YORK	0037	3	17	1.349.000	250.000	6/57			
25	TUPPER LAKE, VILL OF	NEW YORK	0083	3	17	825.312	247.593	1/60			
25	MADRID S D	NEW YORK	0122	3	17	110.666	33.199	5/61			
25	OGDENSBURG, CITY OF	NEW YORK	0196	3	57	3.372.620			APL	1.[illegible]86.310	8/63
25	CANTON, VILL OF	NEW YORK	0283	3	23	78.353	23.505	5/66			
25	EDWARDS, VILL OF	NEW YORK	0316	2	57	181.000	54.300	12/66			
25	POTSDAM, VILL OF	NEW YORK	0320	2	57	2.750.000	825.000	4/67			
25	CANTON, VILL OF	NEW YORK	0369	2	47	2.635.600	790.680	8/67			
25	WADDINGTON, VILL OF	NEW YORK	0435	1	21	265.800	79.740	4/69			
25	FINE, TOWN OF	NEW YORK	0444	1	57	89.700	890	8/68			
25	NORWOOD, VILL OF	NEW YORK	0464	2	59	847.300	6.380	8/68			
25	PHILADELPHIA, VILL OF	NEW YORK	0465	2	57	270.600	81.180	5/68			
25	HEUVELTOWN, VILL OF	NEW YORK	0468	2	57	423.100	4.240	7/68			
25	CAPE VINCENT, VILL OF	NEW YORK	0479	2	57	422.200	126.660	6/68			
25	DE KALB, TOWN OF	NEW YORK	0486	1	17	152.000	1.460	9/68			
25	STOCKHOLM, TOWN OF	NEW YORK	0501	1	23	165.300	1.650	12/68			
25	HARRISVILLE, VILL OF	NEW YORK	0510	1	57	349.300	3.490	11/68			
25	THERESA, VILL OF	NEW YORK	0512	1	57	273.000	2.870	12/68			
25	COLTON, TOWN OF	NEW YORK	0520	1	57	235.500	70.650	3/69			
26	LEWISTON, VILL OF	NEW YORK	0017	3	11	240.592	72.177	7/57			
26	WEBB, TOWN OF	NEW YORK	0034	3	17	308.319	92.495	5/59			
26	IRONDEQUOIT, TOWN OF	NEW YORK	0043	3	15	595.170	178.550	7/58			
26	PITTSFORD, TOWN OF	NEW YORK	0051	3	17	191.142	57.342	2/58			
26	WAYNE CO HOME INFIRMARY	NEW YORK	0096	3	11	25.029	7.508	1/60			
26	WATERTOWN, CITY OF	NEW YORK	0181	3	57	3.275.721			APW	1.511.050	1/64
26	IRONDEQUOIT, TOWN OF	NEW YORK	0209	3	13	79.372	23.811	4/63			
26	IRONDEQUOIT, TOWN OF	NEW YORK	0235	3	53	34.915	10.474	4/64			
26	IRONDEQUOIT, TOWN OF	NEW YORK	0266	3	61	638.361	210.659	8/65			
26	IRONDEQUOIT, TOWN OF	NEW YORK	0288	2	22	280.000	92.400	6/66			
26	WATERTOWN, CITY OF	NEW YORK	0292	2	23	1.187.400	190.000	7/66			
26	CASTORLAND, VILL OF	NEW YORK	0301	1	59	104.200	5.000	11/66			
26	PULASKI, VILL OF	NEW YORK	0336	1	17	963.000	317.790	3/69			
26	LOCKPORT, TOWN OF	NEW YORK	0487	1	23	206.600	68.170	5/69			
26	WOLCOTT, VILL OF	NEW YORK	0490	1	17	616.400	6.770	10/68			
26	MARTINSBURG, TOWN OF	NEW YORK	0491	1	57	121.1[illegible]	1.210	1/69			
27	ALDEN, VILL OF	NEW YORK	0015	3	46	175.803	52.740	5/58			
27	ERIE CO S AGCY	NEW YORK	0092	3	13	1.029.270	250.000	11/59			
27	GRAND ISLAND S D	NEW YORK	0134	3	15	935.546	280.663	11/61			
27	AMHERST TOWN BD	NEW YORK	0149	3	55	2.029.100	600.000	12/61			
27	ERIE CO S D	NEW YORK	0159	3	23	677.937	203.381	3/62			
27	GRAND ISLAND, TOWN OF	NEW YORK	0170	3	23	89.336	14.912	9/62	APW	29.756	2/63
27	AMHERST TOWN BD	NEW YORK	0175	3	13	1.565.227	469.568	12/62			
27	AKRON, VILL OF	NEW YORK	0191	3	61	393.415			APW	196.710	10/63
27	BATAVIA, CITY OF	NEW YORK	0199	3	11	1.429.433	428.829	10/63			
27	ERIE CO S D 3	NEW YORK	0238	2	23	3.774.936	1.084.300	11/64			
27	TONAWANDA, TOWN OF	NEW YORK	0324	2	31	1.350.000	445.500	7/67			
27	ERIE CO	NEW YORK	0370	2	57	327.600	108.100	7/67			
27	ERIE CO SD#1	NEW YORK	0431	1	23	494.300	6.680	8/68			
28	GENESEO, VILL OF	NEW YORK	0005	3	16	319.614	95.884	5/57			
28	HENRIETTA, TOWN OF	NEW YORK	0042	3	17	373.533	112.059	8/58			
28	MONROE CO S AGCY	NEW YORK	0063	3	17	812.170	243.651	10/58			

MINOR RIVER BASIN	NAME OF APPLICANT	STATE	PROJECT NUMBER	STATUS	TYPE-DESCP	EST ELIG PROJ COST	WPC-FEDERAL-GRANTS AMOUNT	WPC-FEDERAL-GRANTS DATE	OTHER-FEDERAL-GRANTS SOURCE	OTHER-FEDERAL-GRANTS AMOUNT	OTHER-FEDERAL-GRANTS DATE
28	HONEOYE FALLS, VILL OF	NEW YORK	0099	3	21	191.159	57.347	3/60			
28	LEROY, VILL OF	NEW YORK	0107	3	17	701.981	210.594	9/60			
28	GREECE, TOWN OF	NEW YORK	0151	3	21	104.490	31.347	12/61			
28	GREECE TOWN BD	NEW YORK	0152	3	11	447.320	134.195	2/62			
28	MONROE S AGCY	NEW YORK	0173	3	23	84.613	25.36[illegible]	11/62			
28	HENRIETTA S D	NEW YORK	0202	3	21	533.907	160.172	3/63			
28	W HENRIETTA SD 1	NEW YORK	0231	3	53	592.992	177.897	5/64			
28	PITTSFORD, TOWN OF	NEW YORK	0243	3	21	189.429	56.040	9/64			
28	LIMA, VILL OF	NEW YORK	0260	2	17	407.400	122.220	6/65			
28	PITTSFORD, VILL OF	NEW YORK	0261	2	21	144.500	43.350	12/65			
28	SCOTTSVILLE, VILL OF	NEW YORK	0293	2	17	826.100	272.610	10/66			
28	GREECE, TOWN OF	NEW YORK	0310	2	23	277.700	27.500	6/67			
28	BELMONT, VILL OF	NEW YORK	0311	1	57	427.300	128.150	12/66	ARC	101.270	7/67
28	AVON, VILL OF	NEW YORK	0314	2	57	1.313.400	394.020	1/67			
28	MONROE CO S AGCY	NEW YORK	0315	2	31	469.300	154.460	6/67			
28	GREECE, TOWN OF	NEW YORK	0329	2	23	250.900	2.500	12/68			
28	ONTARIO CO	NEW YORK	0330	2	17	171.300	51.390	3/67			
28	FRIENDSHIP, VILL OF	NEW YORK	0354	1	17	351.100	105.330	5/67	ARC	82.802	2/68
28	CANEADEA, TOWN OF	NEW YORK	0356	2	57	492.700	19.700	7/67			
28	WAYLAND, VILL OF	NEW YORK	0413	1	17	559.600	[illegible].590	4/68			
28	GATES-CHILI-OGDEN S.D	NEW YORK	0414	1	23	2.751.000	31.900	11/68			
28	HENRIETTA, TOWN OF	NEW YORK	0423	1	23	456.000	149.820	4/69			
28	HONEOYE FALLS, VILL OF	NEW YORK	0425	1	21	1.102.000	17.120	10/68			
28	PITTSFORD, TOWN OF	NEW YORK	0499	1	14	113.000	1.130	4/69			
29	NEWARK, VILL OF	NEW YORK	0016	3	21	6.738	2.021	12/57			
29	ONONDAGA P WKS COMM	NEW YORK	0018	3	15	160.190	48.057	8/58			
29	GENEVA, CITY OF	NEW YORK	0049	3	13	79.267	22.890	10/57			
29	ITHACA, CITY OF	NEW YORK	0055	3	47	992.344	250.000	3/58			
29	MANCHESTER, VILL OF	NEW YORK	0060	3	21	10.377	3.263	8/58			
29	ONONDAGA P WKS COMM	NEW YORK	0064	3	11	2.556.000	250.000	3/57			
29	MARCELLUS, VILL OF	NEW YORK	0065	3	47	94.698	28.409	9/58			
29	BALDWINSVILLE, VILL OF	NEW YORK	0070	3	21	197.080	59.124	12/58			
29	SYRACUSE, CITY OF	NEW YORK	0073	3	41	164.449	49.334	1/59			
29	SHERRILL, CITY OF	NEW YORK	0090	3	11	308.582	92.604	12/59			
29	PALMYRA, VILL OF	NEW YORK	0091	3	14	338.424	101.527	12/59			
29	UNION SPRING, VILL OF	NEW YORK	0096	3	15	210.543	63.163	1/60			
29	MONTOUR FALLS, VILL OF	NEW YORK	0101	3	11	218.347	65.504	7/60			
29	CANANDAIGUA, CITY OF	NEW YORK	0102	3	47	720.861	216.252	9/60			
29	MINOA, VILL OF	NEW YORK	0103	3	47	182.642	54.792	1/61			
29	GEDDES, TOWN OF	NEW YORK	0104	3	17	225.740	67.722	9/60			
29	ONONDAGA P WKS COMM	NEW YORK	0116	3	14	653.960	196.182	2/61			
29	FARMINGTON, TOWN OF	NEW YORK	0128	3	13	133.700	40.110	9/61			
29	FULTON, CITY OF	NEW YORK	0132	3	15	1.378.280	275.000	11/61			
29	N SYRACUSE CEN SCH D 3	NEW YORK	0135	3	21	25.591	7.677	12/61			
29	PHOENIX, VILL OF	NEW YORK	0141	3	11	227.392	68.217	12/61			
29	CAYUGA HEIGHTS, VILL OF	NEW YORK	0142	3	21	277.001	83.100	11/61			
29	GROTON, VILL OF	NEW YORK	0144	3	17	455.220	136.566	10/61			
29	PENN YAN, VILL OF	NEW YORK	0145	3	21	510.925	153.277	11/61			
29	PHELPS, VILL OF	NEW YORK	0157	3	17	639.716	155.364	[illegible]/62	APW	157.606	9/63
29	SHORTSVILLE, VILL OF	NEW YORK	0163	3	71	14.977	4.493	6/62			
29	TRUMANSBURG, VILL OF	NEW YORK	0167	3	15	418.683	125.604	12/62			
29	ONEIDA, CITY OF	NEW YORK	0174	3	21	609.783	182.935	10/62			
29	FARMINGTON, TOWN OF	NEW YORK	0177	3	23	64.399	19.319	11/62			
29	PENN YAN, VILL OF	NEW YORK	0179	3	33	89.563	26.868	12/62			
29	CLAY, TOWN OF	NEW YORK	0136	3	23	41.385	12.415	1/63			
29	HOLCOMB, VILL OF	NEW YORK	0199	3	17	261.100	78.330	5/63			
29	WATKINS, VILL OF	NEW YORK	0210	3	11	219.359	65.807	6/63			
29	CAYUGA, VILL OF	NEW YORK	0211	3	17	154.551			APW	76.050	10/63
29	ITHACA, CITY OF	NEW YORK	0224	3	23	155.425	46.400	10/63			
29	CENTRAL SQUARE, VILL OF	NEW YORK	0225	3	17	369.608	110.582	9/63			
29	ONONDAGA, CO OF	NEW YORK	0234	2	57	389.700	116.910	7/64			
29	ONONDAGA, CO OF	NEW YORK	0251	3	23	476.100	142.830	3/65			
29	NEWARK, VILL OF	NEW YORK	0252	3	67	152.260	45.678	4/65			
29	CANASTOTA, VILL OF	NEW YORK	0254	3	57	1.015.280	304.584	4/65			
29	CHITTENANGO, VILL OF	NEW YORK	0259	2	17	491.300	147.390	6/65			
29	PORT BYRON, VILL OF	NEW YORK	0263	3	17	358.472	118.297	7/65			
29	ONONDAGA CO	NEW YORK	0266	2	57	3.875.000	1.278.090	11/65			
29	ITHACA, CITY OF	NEW YORK	0267	3	21	302.537	90.761	9/65			
29	AUBURN, CITY OF	NEW YORK	0271	3	21	274.900	90.710	12/65			
29	FARMINGTON, TOWN OF	NEW YORK	0272	2	17	805.000	241.500	5/66			
29	VICTOR, VILL OF	NEW YORK	0273	2	21	591.000	177.300	5/66			
29	WEEDSPORT, VILL OF	NEW YORK	0285	3	57	603.307	199.091	5/66			
29	ONONDAGA CO	NEW YORK	0296	2	17	80.000	26.400	10/66			
29	CAMDEN, VILL OF	NEW YORK	0303	2	21	30.200	9.960	9/66			
29	ONONDAGA CO	NEW YORK	0309	3	23	87.625	43.590	1/67			
29	DUNDEE, VILL OF	NEW YORK	0312	2	11	486.700	160.610	11/66			
29	ONONDAGA CO	NEW YORK	031[illegible]	2	61	3.187.800	1.051.970	1/67			
29	CAMILLUS, VILL OF	NEW YORK	0319	3	21	62.111	21.350	12/66			
29	JERUSALEM, TOWN OF	NEW YORK	0332	1	23	304.000	3.040	1/69			
29	ONONDAGA CO	NEW YORK	0358	2	31	3.142.200	1.036.920	6/67			
29	NEWARK, VILL OF	NEW YORK	0367	[illegible]	31	1.550.000	465.000	6/67			
29	SENECA FALLS, VILL OF	NEW YORK	0372	2	27	2.700.700	810.210	1/68			
29	OSWEGO, CITY OF	NEW YORK	0386	2	57	4.254.000	187.170	6/68			
29	CLYDE, VILL OF	NEW YORK	0415	1	57	1.642.460	542.000	4/69			
29	WATERLOO, VILL OF	NEW YORK	0416	1	57	817.000	8.250	10/68			
29	ONONDAGA CO	NEW YORK	0447	1	57	9.306.900	102.360				
29	ONONDAGA CO	NEW YORK	0450	1	57	2.299.000	26.400	11/68			
29	TULLY, VILL OF	NEW YORK	045[illegible]	1	17	360.000	111.000	4/69			
29	FULTON, CITY OF	NEW YORK	0462	1	21	836.000	8.360	2/69			
29	MARCELLUS, VILL OF	NEW YORK	0467	2	27	301.000	125.730	6/68			
29	CENTRAL SQUARE, VILL OF	NEW YORK	0474	2	21	125.000	41.250	8/68			
29	PORT BYRON, VILL OF	NEW YORK	0477	1	21	247.000	2.710	8/68			
29	ONONDAGA CO	NEW YORK	0482	1	23	1.197.000	13.540	3/69			
29	AURORA, VILL OF	NEW YORK	0535	1	57	815.000	8.910	12/68			
30	RICHMONDVILLE, VILL OF	NEW YORK	0013	3	17	83.133	24.960	5/57			
30	CANAJOHARIE, VILL OF	NEW YORK	0109	3	21	733.598	220.079	4/61			
30	CLINTON, VILL OF	NEW YORK	0136	3	31	147.712	44.313	11/61			
30	GLOVERSVILLE, CITY OF	NEW YORK	0189	3	53	121.986			APW	60.993	11/63
30	SHARON SPRINGS VILL OF	NEW YORK	0195	[illegible]	61	145.418			APW	79.500	8/63
30	SCHENECTADY, CITY OF	NEW YORK	0198	3	53	275.710			APW	137.855	8/63
30	NISKAYUNA, TOWN OF	NEW YORK	0203	3	17	1.497.105	427.352	1/64	APW	321.200	4/64
30	SCHENECTADY, CITY OF	NEW YORK	0291	[illegible]	23	132.671	39.801	11/66			
30	KIRKLAND, TOWN OF	NEW YORK	0302	2	57	293.000	96.690	10/66			
30	NASSAU CO SD#3	NEW YORK	0361	2	17	93.727.000	6.116.390	1/68			
30	ONEIDA CO SD	NEW YORK	0371	2	57	27.290.200	882.150	1/68			
30	HERKIMER, VILL OF	NEW YORK	0461	2	57	1.840.000	20.240	4/68			
30	WATERVILLE, VILL OF	NEW YORK	0470	2	17	741.400	8.150	8/68			
30	GLOVERSVILLE, CITY OF	NEW YORK	0471	1	57	6.635.700	66.350	4/69			
30	AMSTERDAM, CITY OF	NEW YORK	0516	1	57	6.288.000	63.000	2/69			
31	WILLIAMSTOWN, TOWN OF	MASSACHUSETTS	0026	3	45	~~896.302~~	~~[illegible]~~	5/59			
31	HOOSICK FALLS, VILL OF	NEW YORK	0255	2	17	1.592.200	525.420	4/65			

NORTHEAST RIVER BASIN (01)

MINOR RIVER BASIN	NAME OF APPLICANT	STATE	PROJECT NUMBER	STATUS	TYPE-DESCP	EST ELIG PROJ COST	WPC-FEDERAL-GRANTS AMOUNT	WPC-FEDERAL-GRANTS DATE	OTHER-FEDERAL-GRANTS SOURCE	OTHER-FEDERAL-GRANTS AMOUNT	OTHER-FEDERAL-GRANTS DATE
31	INDIAN LAKE, TOWN OF	NEW YORK	0473	1	11	270,700	81,210	6/69			
31	SARATOGA CO	NEW YORK	0569	1	21	84,800	27,980	5/69			
31	BENNINGTON, TOWN OF	VERMONT	0003	3	17	1,270,000	250,000	2/58			
31	MANCHESTER, TOWN OF	VERMONT	0008	3	17	268,158	80,447	2/59			
31	BENNINGTON, TOWN OF	VERMONT	0020	3	23	21,790	6,536	10/62			
31	MANCHESTER, VILL OF	VERMONT	0037	3	21	15,041	4,512	5/65			
32	SUSSEX, BORO OF	NEW JERSEY	0160	3	11	375,000	112,500	1/64			
32	DELMAR ELSMERE	NEW YORK	0003	3	21	235,537	70,660	2/57			
32	ALTAMONT, VILL OF	NEW YORK	0008	3	41	165,446	49,633	3/57			
32	ARLINGTON S D	NEW YORK	0011	3	15	762,716	228,814	3/57			
32	POUGHKEEPSIE, CITY OF	NEW YORK	0022	3	11	1,425,000	250,000	3/57			
32	NEW PALTZ, VILL OF	NEW YORK	0023	3	17	254,556	76,366	6/57			
32	GREENBUSH GEN S D	NEW YORK	0029	3	21	52,144	15,643	5/57			
32	PAWLING, VILL OF	NEW YORK	0030	3	46	105,457	30,407	5/57			
32	GREENPORT SD 1, TOWN OF	NEW YORK	0038	3	15	246,438	70,556	9/57			
32	WAPPINGERS FALLS VILL	NEW YORK	0046	3	11	157,676	46,402	12/57			
32	HIGHLAND FALLS, VILL OF	NEW YORK	0047	3	71	179,929	53,978	9/59			
32	NEWBURGH, CITY OF	NEW YORK	0053	1	15	7,494,500	525,050	8/59			
32	BEACON, CITY OF	NEW YORK	0075	3	17	1,126,300	250,000	4/59			
32	WALDEN, VILL OF	NEW YORK	0079	3	45	62,587	18,776	5/59			
32	GOSHEN, VILL OF	NEW YORK	0080	3	21	121,065	36,319	5/59			
32	LLOYD S D, TOWN OF	NEW YORK	0112	3	71	134,265	38,254	10/60			
32	WARWICK, VILL OF	NEW YORK	0114	3	17	207,835	62,350	12/60			
32	ALBANY CO	NEW YORK	0115	3	11	160,632	48,189	2/61			
32	KINGSTON, CITY OF	NEW YORK	0121	3	21	280,754	84,226	7/61			
32	NEW WINDSOR, TOWN OF	NEW YORK	0146	3	57	97,850	29,354	11/61			
32	BEACON, CITY OF	NEW YORK	0148	3	13	339,800	101,940	12/61			
32	COLONIE, TOWN OF	NEW YORK	0156	3	21	112,149	33,644	3/62			
32	WALLKILL, TOWN OF	NEW YORK	0185	3	19	119,000			APW	59,500	8/63
32	MONTGOMERY, VILL OF	NEW YORK	0208	3	15	320,000			APW	160,000	1/64
32	ELLENVILLE, VILL OF	NEW YORK	0232	3	17	315,776	94,730	4/64			
32	COLD SPRING, VILL OF	NEW YORK	0244	1	17	481,000	144,300	11/64			
32	HUDSON, CITY OF	NEW YORK	0258	3	57	1,033,870	310,161	4/65			
32	CORNWALL, TOWN OF	NEW YORK	0265	3	15	153,679	46,103	9/65			
32	WASHINGTONVILLE, VILL	NEW YORK	0294	1	17	512,000	168,960	10/66			
32	ALTAMONT, VILL OF	NEW YORK	0298	2	21	162,500	5,500	8/66			
32	COLONIE, TOWN OF	NEW YORK	0317	2	22	200,000	60,000	12/66			
32	ROCKINGHAM FARMS SD	NEW YORK	0340	1	21	115,000	3,520	1/68			
32	GOSHEN, VILL OF	NEW YORK	0352	2	31	691,000	44,000	5/67			
32	WALDEN, VILL OF	NEW YORK	0362	2	31	323,900	106,880	5/67			
32	NEW WINDSOR, TOWN OF	NEW YORK	0364	2	21	2,363,000	779,790	7/67			
32	CORNWALL, TOWN OF	NEW YORK	0368	2	57	1,135,900	374,840	2/68			
32	COLONIE, TOWN OF	NEW YORK	0377	1	23	550,000	6,000	1/68			
32	POUGHKEEPSIE, TOWN OF	NEW YORK	0378	2	21	3,871,400	1,277,560	1/68			
32	COEYMANS, TOWN OF	NEW YORK	0387	1	17	1,330,800	399,230	4/69			
32	NEW WINDSOR, TOWN OF	NEW YORK	0456	1	23	837,000	10,530	11/68			
32	LA GRANGE, TOWN OF	NEW YORK	0469	2	23	174,700	57,650	10/68			
32	ORANGE CO	NEW YORK	0475	1	21	115,000	34,500	6/69			
32	MIDDLETOWN, CITY OF	NEW YORK	0480	2	23	66,300	21,870	9/68			
32	TIVOLI, VILL OF	NEW YORK	0493	1	21	133,900	1,330	2/69			
32	NEW PALTZ, VILL OF	NEW YORK	0498	1	21	910,500	9,100	1/69			
32	ATHENS, VILL OF	NEW YORK	0503	1	57	623,400	6,230	12/68			
32	CATSKILL, VILL OF	NEW YORK	0514	1	57	2,578,200	25,780	4/69			
32	ALTAMONT, VILL OF	NEW YORK	0562	1	23	44,500	13,340	6/69			
33	CALDWELL, BORO OF	NEW JERSEY	0002	3	31	472,395	138,000	3/57			
33	RIDGEWOOD, VILL OF	NEW JERSEY	0010	3	41	1,600,000	250,000	7/57			
33	BERGEN CO BD OF CF	NEW JERSEY	0012	3	71	90,068	26,933	9/57			
33	N BERGEN, TWP OF	NEW JERSEY	0014	3	15	804,959	241,487	12/57			
33	CEDAR GROVE, TWP OF	NEW JERSEY	0015	3	21	488,343	146,502	8/58			
33	FREEHOLD, TWP OF	NEW JERSEY	0018	3	21	400,619	120,185	8/58			
33	RAHWAY VALLEY S A	NEW JERSEY	0019	3	12	1,742,715	250,000	9/58			
33	PASSAIC, TWP OF	NEW JERSEY	0021	3	41	367,009	104,400	8/58			
33	N BRUNSWICK, TWP OF	NEW JERSEY	0022	3	13	910,900	250,000	9/58			
33	BERKELEY HTS, TWP OF	NEW JERSEY	0026	3	13	293,004	87,901	10/59			
33	SPRINGFIELD, TWP OF	NEW JERSEY	0028	3	13	279,204	79,200	12/59			
33	SECAUCUS, TOWN OF	NEW JERSEY	0029	3	11	1,404,778	250,000	9/59			
33	HANOVER, TWP OF	NEW JERSEY	0031	3	17	1,058,974	250,000	9/60			
33	GUTTENBERG, TOWN OF	NEW JERSEY	0032	3	23	90,790	24,469	11/61			
33	W PATERSON, BORO OF	NEW JERSEY	0033	3	71	328,000	98,400	2/60			
33	FRANKLIN TWP S A	NEW JERSEY	0035	3	13	593,000	177,900	8/60			
33	PLAINFLD ET AL JT MEET	NEW JERSEY	0038	3	23	174,631	52,389	8/61			
33	HIGHTSTOWN, BORO OF	NEW JERSEY	0039	3	31	224,000	67,200	3/60			
33	TOTOWA, BORO OF	NEW JERSEY	0040	3	11	939,700	250,000	9/61			
33	BERGEN CO S A	NEW JERSEY	0041	3	21	1,122,343	250,000	3/62			
33	NEW PROVIDENCE, BORO OF	NEW JERSEY	0043	3	76	70,000	21,000	8/60			
33	KEYPORT, BORO OF	NEW JERSEY	0045	3	71	419,678	123,600	10/60			
33	PISCATAWAY, TWP OF	NEW JERSEY	0047	3	23	1,071,785	250,000	1/62			
33	N CALDWELL, BORO OF	NEW JERSEY	0049	3	13	66,315	19,894	11/60			
33	W CALDWELL, BORO OF	NEW JERSEY	0050	3	13	218,977	65,693	11/60			
33	WAYNE, TWP OF	NEW JERSEY	0052	3	17	1,391,540	200,000	11/60			
33	PERTH AMBOY, CITY OF	NEW JERSEY	0054	3	13	143,048	42,914	2/62			
33	WOODBRIDGE, TWP OF	NEW JERSEY	0055	3	13	920,130	250,000	9/61			
33	EAST BRUNSWICK S A	NEW JERSEY	0057	3	13	850,410	250,000	1/62			
33	BERNARDS TWP SA	NEW JERSEY	0058	3	17	847,089	250,000	10/62			
33	MOONACHIE, BORO OF	NEW JERSEY	0060	3	23	384,947	115,484	8/61			
33	MADISON, BORO OF	NEW JERSEY	0061	3	23	515,046	154,513	8/61			
33	LIVINGSTON, TOWN OF	NEW JERSEY	0064	3	21	683,693	205,107	10/62			
33	PASSAIC VALLEY S COMM	NEW JERSEY	0067	3	37	2,650,000	250,000	10/62			
33	MATAWAN, BORO OF	NEW JERSEY	0068	3	11	381,112	114,333	12/61			
33	WEEHAWKEN-UNION CITY SB	NEW JERSEY	0069	3	23	543,167	110,700	2/63			
33	CALDWELL, BORO OF	NEW JERSEY	0070	3	21	174,692	49,990	11/62			
33	DENVILLE, TWP OF	NEW JERSEY	0072	3	23	554,222	160,511	11/62	APW	116,600	11/62
33	N ARLINGTON LYNDHURST	NEW JERSEY	0074	3	21	15,150	4,500	9/64			
33	ROCKAWAY, TWP OF	NEW JERSEY	0086	3	23	115,041	34,512	1/62			
33	SPOTSWOOD, BORO OF	NEW JERSEY	0088	3	53	605,326	181,560	11/63			
33	VERONA, BORO OF	NEW JERSEY	0091	3	21	281,900	84,570	9/63			
33	WAYNE, TWP OF	NEW JERSEY	0100	3	57	2,432,455			APW	1,137,910	11/62
33	POMPTON LAKES, BORO OF	NEW JERSEY	0101	3	17	1,107,300	162,600	9/63	APW	282,650	11/62
33	KEANSBURG, BORO OF	NEW JERSEY	0118	3	61	197,207			APW	90,000	8/63
33	PARSIPPANY TROY HIL TWP	NEW JERSEY	0122	3	17	2,289,234	600,000	10/63			
33	FLORHAM PARK S D	NEW JERSEY	0133	3	17	1,060,000	318,000	11/64			
33	MIDDLESEX CO S A	NEW JERSEY	0135	3	21	1,093,600	328,080	11/63			
33	ROSELAND, BORO OF	NEW JERSEY	0139	3	23	629,827	180,900	9/63			
33	ROCKAWAY, TWP OF	NEW JERSEY	0140	3	53	179,100	49,640	4/64			
33	MATAWAN TWP S A	NEW JERSEY	0141	3	11	664,935	199,480	10/64			
33	BERKELEY HTS, TWP OF	NEW JERSEY	0144	3	23	309,286	85,900	9/64			
33	SADDLE BROOK, TWP OF	NEW JERSEY	0148	2	23	1,613,400	484,020	9/64			
33	PARAMUS, BORO OF	NEW JERSEY	0152	2	23	1,912,000	573,600	11/64			
33	MENDHAM, BORO OF	NEW JERSEY	0158	3	11	346,931	101,100	9/65			
33	CHATHAM, TWP OF	NEW JERSEY	0162	2	17	1,256,800	414,740	12/65			
33	ROXBURY, TWP OF	NEW JERSEY	0180	3	23	335,592	100,677	10/65			

MINOR RIVER BASIN	NAME OF APPLICANT	STATE	PROJECT NUMBER	STATUS	TYPE-DESCR	EST ELIG PROJ COST	WPC-FEDERAL-GRANTS AMOUNT	WPC-FEDERAL-GRANTS DATE	OTHER-FEDERAL-GRANTS SOURCE	OTHER-FEDERAL-GRANTS AMOUNT	OTHER-FEDERAL-GRANTS DATE
33	PLAINFIELD, CITY OF	NEW JERSEY	0183	2	23	523,400	172,720	3/67			
33	GREEN BROOK, TWP OF	NEW JERSEY	0184	3	23	435,264	130,579	8/65			
33	PEAPACK-GLADSTONE, BORO	NEW JERSEY	0187	3	11	391,114	129,067	10/65			
33	BERKELEY HGHTS, TWP OF	NEW JERSEY	0190	3	21	541,700	162,510	10/65			
33	PARSIPPANY, TWP OF	NEW JERSEY	0194	3	23	196,316	17,850	3/66			
33	FAIR LAWN, BORO OF	NEW JERSEY	0196	2	21	1,583,200	522,450	8/66			
33	NW BERGEN CO SA	NEW JERSEY	0199	2	17	12,660,000	3,476,514	9/68			
33	DENVILLE, TWP OF	NEW JERSEY	0201	2	23	176,600	58,340	7/67			
33	WARREN, TWP OF	NEW JERSEY	0202	2	17	482,200	159,120	3/67			
33	MIDDLESEX CO SA	NEW JERSEY	0203	2	23	5,178,000	1,708,740	3/67			
33	CALDWELL, BORO OF	NEW JERSEY	0209	2	21	471,400	155,560	7/66			
33	CLINTON, TOWN OF	NEW JERSEY	0206	2	17	881,500	290,800	11/66			
33	BERGEN CO SA	NEW JERSEY	0213	2	23	3,001,700	[illegible]0,510	6/6[illegible]			
33	BERGEN CO SA	NEW JERSEY	0214	2	23	841,100	277,560	11/66			
33	HILLSDALE, BORO OF	NEW JERSEY	0218	1	23	620,300	204,690	12/66			
33	WAYNE, TWP OF	NEW JERSEY	0228	2	21	1,001,500	330,490	2/67			
33	BERGEN CO SA	NEW JERSEY	0242	2	23	1,856,500	556,950	6/69			
33	POMPTON LAKES BORO MUA	NEW JERSEY	0244	2	21	435,000	130,500	6/69			
33	MADISON-CHATHAM JT MTG	NEW JERSEY	0246	2	21	2,840,000	850,000	6/69			
33	ROXBURY, TWP OF	NEW JERSEY	0247	2	11	2,076,300	622,840	6/69			
33	BRIDGEWATER TWP SA	NEW JERSEY	0270	2	2?	2,387,600	716,280	6/69			
33	MONTVILLE TWP MUN UA	NEW JERSEY	0277	2	23	1,846,700	554,010	6/69			
33	IRVINGTON, VILL OF	NEW YORK	0002	3	13	36,240	10,600	3/57			
33	SUFFERN, VILL OF	NEW YORK	0004	3	61	614,671	184,158	3/57			
33	PIERMONT, VILL OF	NEW YORK	0009	2	17	357,900	107,370	5/58			
33	SOUTHAMPTON, TOWN OF	NEW YORK	0028	3	11	29,400	7,350	6/57			
33	FREEPORT, VILL OF	NEW YORK	0042	3	21	900,000	250,000	12/57			
33	NEW YORK, CITY OF	NEW YORK	0045	3	21	9,520,000	250,000	8/57			
33	WESTCHESTER, CO OF	NEW YORK	0050	3	11	4,840,641	250,000	9/58			
33	RIVERHEAD, TOWN OF	NEW YORK	0057	3	31	250,369	75,110	8/58			
33	SPRING VALLEY, VILL OF	NEW YORK	0059	3	21	348,231	106,469	8/58			
33	PORT CHESTER, VILL OF	NEW YORK	0067	3	31	916,295	250,000	8/58			
33	NEW YORK, CITY OF	NEW YORK	0068	3	21	4,203,070	250,000	9/58			
33	ORANGETOWN, TOWN OF	NEW YORK	0069	3	16	573,420	160,755	9/58			
33	GREAT NECK S D	NEW YORK	0084	3	31	875,000	250,000	8/59			
33	NEW YORK, CITY OF	NEW YORK	0086	3	13	5,113,907	250,000	10/59			
33	PEEKSKILL, CITY OF	NEW YORK	0088	2	13	550,000	165,000	3/60			
33	NASSAU CO S D 1	NEW YORK	0097	3	15	1,281,960	250,000	2/60			
33	WESTCHESTER, CO OF	NEW YORK	0105	3	71	2,875,000	250,000	2/61			
33	NEW YORK, CITY OF	NEW YORK	0106	3	13	340,000	102,000	10/60			
33	NEW YORK, CITY OF	NEW YORK	0109	3	46	1,037,331	250,000	10/60			
33	YORKTOWN, TOWN BD	NEW YORK	0129	3	17	1,736,273	520,881	11/61			
33	OYSTER BAY S D	NEW YORK	0130	2	21	1,161,300	348,390	9/61			
33	NEW YORK, CITY OF	NEW YORK	0143	3	21	6,633,250	600,000	12/61			
33	BUCHANAN, VILL OF	NEW YORK	0155	3	15	364,042	109,212	1/62			
33	NEW YORK, CITY OF	NEW YORK	0159	3	16	501,781	141,184	3/62			
33	NYACK, VILLAGE OF	NEW YORK	0160	3	31	19,139	5,741	2/62			
33	NEW YORK, CITY OF	NEW YORK	0166	3	21	4,782,819	250,000	11/62			
33	ORANGETOWN, TOWN OF	NEW YORK	0176	3	23	613,919	183,810	12/62			
33	NEW YORK, CITY OF	NEW YORK	0178	2	57	214,450,000	2,200,000	5/68			
33	BELGRAVE S D BD OF COMM	NEW YORK	0190	3	21	600,000	120,000	1/63			
33	NEW YORK, CITY OF	NEW YORK	0214	2	23	2,310,000	600,000	9/63			
33	WESTCHESTER, CO OF	NEW YORK	0218	2	21	5,020,000	1,506,000	5/63			
33	NEW YORK CITY DPW	NEW YORK	0229	3	11	222,446	66,733	4/64			
33	NEW YORK, CITY OF	NEW YORK	0230	3	51	368,266	100,740	11/63			
33	GLEN COVE, CITY OF	NEW YORK	0236	3	21	120,000	36,000	4/64			
33	NORTHPORT, VILL OF	NEW YORK	0237	2	13	28,600	8,580	5/64	APW		C/0C
33	BUCHANAN, VILL OF	NEW YORK	0247	2	53	175,500	52,650	4/65			
33	LAWRENCE, VILL OF	NEW YORK	0250	3	67	1,655,811	546,417	4/65			
33	STONY POINT, TOWN OF	NEW YORK	0268	2	55	1,720,100	567,630	12/65			
33	ROCKLAND CO S D 1	NEW YORK	0274	2	55	28,538,800	9,417,800	12/65			
33	ORANGETOWN, TOWN OF	NEW YORK	0275	3	23	244,412	79,920	12/65			
33	CARMEL S D 2	NEW YORK	0282	2	17	442,000	132,600	3/66			
33	GREAT NECK SD	NEW YORK	0289	2	21	1,115,900	368,240	7/66			
33	ORANGETOWN, TOWN OF	NEW YORK	0290	2	77	3,533,600	1,166,080	9/66			
33	LONG BEACH, CITY OF	NEW YORK	0305	2	31	260,000	85,800	10/66			
33	CEDARHURST, VILL OF	NEW YORK	0318	2	21	900,000	270,000	12/66			
33	NEW YORK, CITY OF	NEW YORK	0321	2	21	450,700	148,730	1/67			
33	GREAT NECK, VILL OF	NEW YORK	0341	1	21	265,000	87,450	3/67			
33	ROSLYN, VILL OF	NEW YORK	0342	2	61	58,400	19,270	5/67			
33	HUNTINGTON SD	NEW YORK	0343	2	21	195,000	64,350	4/67			
33	NEW YORK, CITY OF	NEW YORK	0345	2	31	1,066,600	220,000	6/67			
33	NEW YORK, CITY OF	NEW YORK	0346	2	23	3,538,000	220,000	8/67			
33	NEW YORK, CITY OF	NEW YORK	0347	2	14	10,487,000	1,320,000	7/67			
33	PORT WASHINGTON SD	NEW YORK	0351	2	31	460,000	21,000	8/67			
33	SUFFOLK CO	NEW YORK	0355	2	17	459,400	126,330	6/68			
33	NEW YORK, CITY OF	NEW YORK	0357	2	21	123,000	40,590	7/67			
33	NEW YORK, CITY OF	NEW YORK	0363	2	2?	1,083,800	110,000	8/67			
33	NEW YORK, CITY OF	NEW YORK	0406	2	2?	975,300	321,850	1/69			
33	GLEN COVE, CITY OF	NEW YORK	0432	1	23	504,000	5,540	9/68			
33	HAVERSTRAW JT REG S BD	NEW YORK	0492	1	17	3,483,000	40,590	1/69			
33	RIVERHEAD SD	NEW YORK	0536	1	21	132,500	1,320	2/69			
34	SHIP BOTTOM S A	NEW JERSEY	0001	3	16	320,876	96,262	3/57			
34	N WILDWOOD, CITY OF	NEW JERSEY	0007	3	31	280,320	84,096	6/57			
34	AVALON S A	NEW JERSEY	0010	3	11	455,714	135,000	7/57			
34	WILDWOOD CREST, BORO OF	NEW JERSEY	0016	3	11	577,355	173,206	8/58			
34	MONROE M U A	NEW JERSEY	0020	3	15	300,000	90,000	2/60			
34	N WILDWOOD, CITY OF	NEW JERSEY	0048	3	22	18,811	5,643	8/60			
34	SOMERS POINT CITY S A	NEW JERSEY	0056	3	11	814,200	244,260	10/62			
34	WILDWOOD, CITY OF	NEW JERSEY	0062	3	24	125,912	23,115	10/61	APW	39,861	1/63
34	LAKEHURST, BORO OF	NEW JERSEY	0082	3	27	256,290	76,887	10/62			
34	WILDWOOD CREST, BORO OF	NEW JERSEY	0090	3	23	149,150			APW	74,575	1/63
34	TUCKERTON M U A	NEW JERSEY	0096	3	16	459,529	137,856	11/63			
34	DOVER S A	NEW JERSEY	0104	3	17	954,000			APW	477,000	9/63
34	NEPTUNE, TWP OF	NEW JERSEY	0106	3	17	2,897,744			APW	1,428,500	8/63
34	W WILDWOOD, BORO OF	NEW JERSEY	0125	3	23	64,798	19,439	5/63	APW	12,560	9/63
34	PLEASANTVILLE, CITY OF	NEW JERSEY	0127	3	55	1,111,321			APW	247,000	12/63
34	BERLIN, BORO OF	NEW JERSEY	0131	3	11	408,300	122,490	11/63			
34	HAMILTON TWP M U A	NEW JERSEY	0143	2	17	896,000	268,800	3/56			
34	CHERRY HILL, TWP OF	NEW JERSEY	0153	3	61	311,297	90,850	4/65			
34	BERKELEY TWP S A	NEW JERSEY	0175	3	11	839,559	250,000	12/64			
34	LONG BEACH S A	NEW JERSEY	0181	3	23	47,100	14,130	?/65			
34	HAMMONTON, TOWN OF	NEW JERSEY	0199	3	21	772,706	254,992	1?/65			
34	OCEAN TWP SA	NEW JERSEY	0221	2	15	4,732,600	1,320,000	8/67			
34	NE MONMOUTH CO REG SA	NEW JERSEY	0231	2	57	17,331,000	1,968,360	6/69			
35	GOWANDA, CITY OF	NEW YORK	0026	3	17	303,259	90,977	9/57			
35	SPRINGVILLE, VILL OF	NEW YORK	0066	3	11	293,978	89,193	8/58			
35	W SENECA SD 13 TOWN OF	NEW YORK	0071	3	13	929,152	250,000	2/59			
35	DUNKIRK, CITY OF	NEW YORK	0074	3	13	29,300	8,700	2/59			
35	FREDONIA, VILL OF	NEW YORK	0076	3	41	680,868	144,254	6/59			
35	FREDONIA, VILL OF	NEW YORK	0082	3	13	22,860	6,858	6/59			

NORTHEAST RIVER BASIN (01)

MINOR RIVER BASIN	NAME OF APPLICANT	STATE	PROJECT NUMBER	STATUS	TYPE-DESCP	EST ELIG PROJ COST	WPC-FEDERAL-GRANTS AMOUNT	WPC-FEDERAL-GRANTS DATE	OTHER-FEDERAL-GRANTS SOURCE	OTHER-FEDERAL-GRANTS AMOUNT	OTHER-FEDERAL-GRANTS DATE
35	HAMBURG, TOWN OF	NEW YORK	0123	3	11	882,236	250,000	7/61			
35	HAMBURG, TOWN OF	NEW YORK	0164	3	23	1,173,451	352,035	7/62			
35	EVANS-ANGOLA	NEW YORK	0193	3	17	2,406,725			APW	1,203,362	8/63
35	CHEEKTOWAGA S D 5	NEW YORK	0197	2	31	844,000			APW	422,000	1/64
35	BLASDELL, VILL OF	NEW YORK	0200	3	21	66,400			APW	33,200	12/63
35	SPRINGVILLE, VILL OF	NEW YORK	0219	3	14	42,392			APW	21,196	1/64
35	SILVER CREEK, VILL OF	NEW YORK	0245	2	17	1,543,600	463,080	12/64	ARC	300,000	2/67
35	LACKAWANNA, CITY OF	NEW YORK	0257	2	43	1,440,600	475,390	4/65			
35	DUNKIRK, CITY OF	NEW YORK	0379	1	27	8,735,000	96,080	4/68			
35	ERIE CO	NEW YORK	0385	2	23	216,000	64,800	1/68			
36	ROCHESTER, CITY OF	NEW YORK	0006	3	14	595,680	178,704	3/57			
36	WEBSTER, VILL OF	NEW YORK	0020	3	21	192,362	53,550	5/57			
36	ROCHESTER, CITY OF	NEW YORK	0025	3	71	1,075,000	250,000	8/57			
36	BRIGHTON, TOWN OF	NEW YORK	0036	3	13	413,592	124,077	4/58			
36	ROCHESTER, CITY OF	NEW YORK	0056	3	14	1,231,950	250,000	8/58			
36	MONROE, CO OF	NEW YORK	0078	3	13	70,485	21,145	4/59			
36	FAIRPORT, VILL OF	NEW YORK	0081	3	71	149,892	44,967	2/61			
36	ROCHESTER, CITY OF	NEW YORK	0089	3	43	858,200	250,000	4/60			
36	PENFIELD, TOWN OF	NEW YORK	0098	3	15	666,050	199,815	3/60			
36	WEBSTER, VILL OF	NEW YORK	0110	3	12	508,759	152,630	11/60			
36	WEBSTER, W SD 1	NEW YORK	0126	3	15	86,098	25,829	8/61			
36	BRIGHTON S D 2, TOWN OF	NEW YORK	0137	3	23	135,433	40,630	12/61			
36	BRIGHTON S D 2, TOWN OF	NEW YORK	0138	3	21	109,116	32,734	12/61			
36	E ROCHESTER, VILL OF	NEW YORK	0147	3	21	842,180	248,700	12/61			
36	ROCHESTER, CITY OF	NEW YORK	0192	3	27	1,921,032	576,310	2/63			
36	PENFIELD, TOWN OF	NEW YORK	0222	3	23	97,913	29,373	12/63			
36	PENFIELD NW SD 3	NEW YORK	0233	3	15	472,530	141,759	5/64			
36	WEBSTER, VILL OF	NEW YORK	0249	2	57	747,000	224,100	4/65			
36	PERINTON, TOWN OF	NEW YORK	0270	3	21	229,627	75,776	10/65			
36	BRIGHTON, TOWN OF	NEW YORK	0281	3	77	752,343	248,275	2/66			
36	PENFIELD TOWN BD	NEW YORK	0287	3	23	86,377	25,913	6/66			
36	WEBSTER, TOWN OF	NEW YORK	0299	2	57	3,422,300	1,058,570	9/66			
36	BRIGHTON, TOWN OF	NEW YORK	0327	2	17	3,999,000	220,000	4/67			
36	ROCHESTER, CITY OF	NEW YORK	0375	1	26	48,580,000	1,948,000	1/68			
36	WEBSTER, VILL OF	NEW YORK	0419	2	21	563,000	5,720	10/68			
36	IRONDEQUOIT, TOWN OF	NEW YORK	0424	2	23	127,000	38,100	10/68			
37	WILSON, VILL OF	NEW YORK	0052	3	11	118,739	35,621	12/58			
37	ALBION, VILL OF	NEW YORK	0077	3	31	99,581	29,874	6/59			
37	HAMLIN, TOWN OF	NEW YORK	0093	3	15	274,986	82,495	1/60			
37	SPENCERPORT, VILL OF	NEW YORK	0095	3	51	117,335	35,200	1/60			
37	SWEDEN S D	NEW YORK	0125	3	15	242,760	72,828	8/61			
37	LOCKPORT, CITY OF	NEW YORK	0201	3	33	303,442	89,280	3/63			
37	MEDINA, VILL OF	NEW YORK	0217	3	11	556,744			APW	278,370	1/64
37	BROCKPORT, VILL OF	NEW YORK	0240	3	31	899,397	269,819	6/64			
37	HILTON, VILL OF	NEW YORK	0246	3	21	235,021	70,506	12/64			
37	YOUNGSTOWN, VILL OF	NEW YORK	0350	2	23	44,600	14,710	7/67			
37	LOCKPORT, CITY OF	NEW YORK	0359	2	77	6,334,000	278,690	8/67			
37	MIDDLEPORT, VILL OF	NEW YORK	0382	2	77	1,046,400	313,920	1/68			
37	SPENCERPORT, VILL OF	NEW YORK	0383	2	21	634,300	190,290	4/68			
37	ELBA, VILL OF	NEW YORK	0407	1	17	436,600	4,360	8/68			
38	MALONE, VILL OF	NEW YORK	0032	3	21	303,100	90,930	2/58			
38	BRASHER, TOWN OF	NEW YORK	0118	3	17	154,215	46,264	3/61	APW	30,843	11/62
	NUMBER OF APPROVED PROJECTS		940		TOTAL	234,130,890	85,751,195		TOTAL	24,623,243	

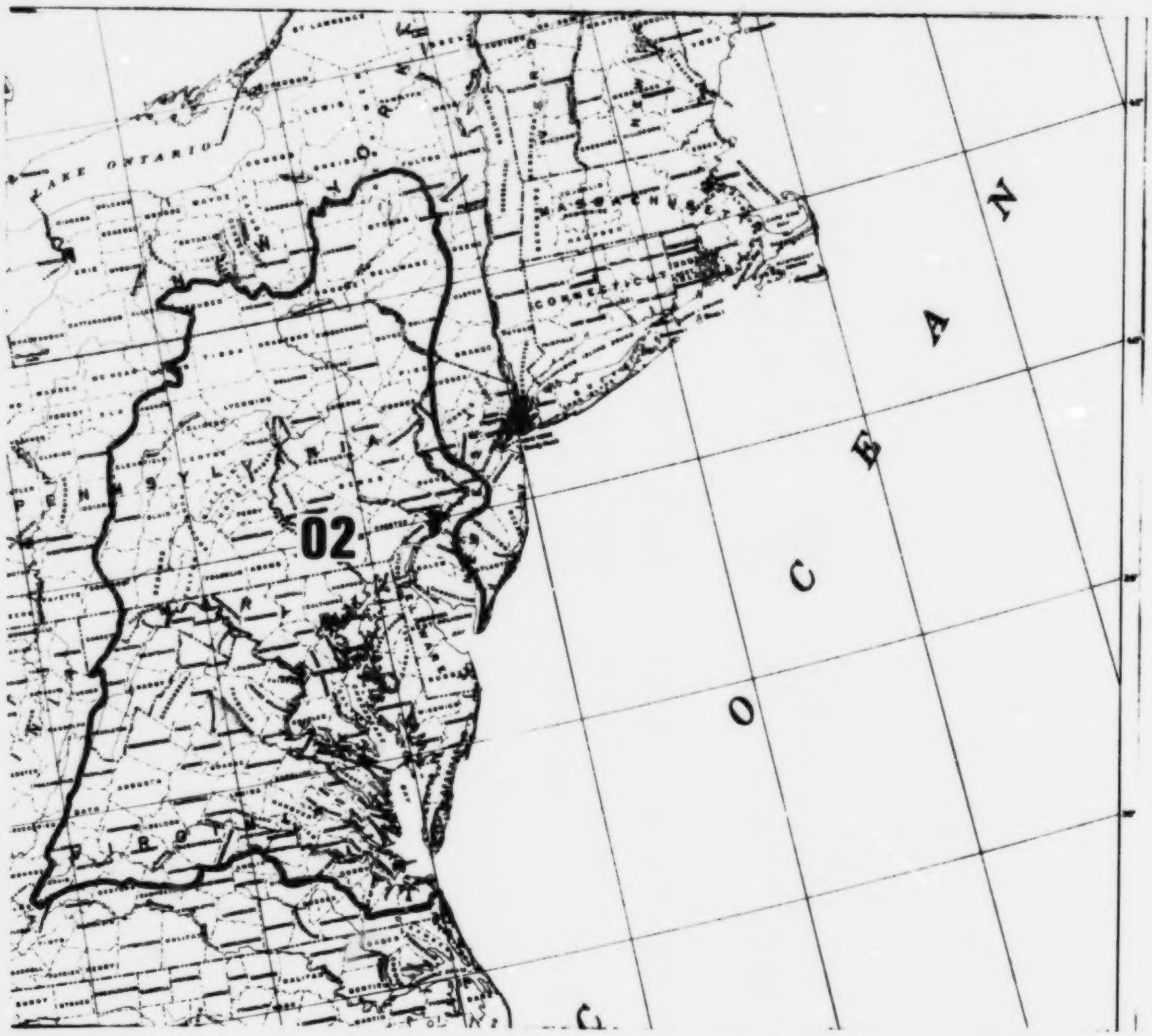
LAKE ONTARIO
CONNECTICUT
02
O C E A N

MINOR RIVER BASIN	NAME OF APPLICANT	STATE	PROJECT NUMBER	STATUS	TYPE-DESCP	EST ELIG PROJ COST	WPC-FEDERAL-GRANTS AMOUNT	WPC-FEDERAL-GRANTS DATE	OTHER-FEDERAL-GRANTS SOURCE	OTHER-FEDERAL-GRANTS AMOUNT	OTHER-FEDERAL-GRANTS DATE
01	SOMERSET RARITAN VAL SA	NEW JERSEY	0013	3	17	1,283,131	250,000	11/57			
01	BUTLER, BORO OF	NEW JERSEY	0085	3	21	189,951	56,700	12/62			
01	BRIDGWATER TWP S A	NEW JERSEY	0114	3	23	906,264			APW	482,900	2/63
02	BRIGANTINE, CITY OF	NEW JERSEY	0096	3	33	652,645	135,613	11/62			
03	NEWTON, TOWN OF	NEW JERSEY	0195	3	21	404,656	135,536	11/65			
03	PUSCONETCONG SA	NEW JERSEY	0211	2	17	856,609	256,980	12/66			
03	LIBERTY, VILL OF	NEW YORK	0085	3	71	70,915	21,274	8/59			
03	MELODY LAKE S D	NEW YORK	0140	3	16	41,280	12,384	11/61			
03	LIBERTY, VILL OF	NEW YORK	0253	2	57	332,200	99,660	6/65			
03	ROCKLAND, TOWN OF	NEW YORK	0322	2	17	266,900	80,070	6/67			
03	S FALLSBURG SD	NEW YORK	0365	1	57	1,329,900	13,290	6/68			
03	STAMFORD, VILL OF	NEW YORK	0366	1	57	934,400	9,350	7/68			
03	HONESDALE M A	PENNSYLVANIA	0037	3	17	1,064,019	250,000	12/58			
03	E STROUDSBURG BORO A	PENNSYLVANIA	0064	3	17	833,333	250,000	12/60			
03	PEN ARGYL M A	PENNSYLVANIA	0080	3	17	207,715	62,314	11/61			
03	BANGOR BORO S A	PENNSYLVANIA	0108	3	11	27,256	8,176	1/63			
03	TINICUM TWP S A	PENNSYLVANIA	0135	3	21	867,700	250,000	1/64			
03	YARDLEY BORO S A	PENNSYLVANIA	0239	3	23	463,000	135,010	10/64			
03	PEN ARGYL MUN A	PENNSYLVANIA	0295	2	31	329,200	56,160	3/68			
03	QUAKERTOWN, BORO OF	PENNSYLVANIA	0313	1	21	607,600	30,270	9/68			
04	WHITE HAVEN M A	PENNSYLVANIA	0010	3	17	203,591	99,175	6/57			
04	TOPTON BORO M A	PENNSYLVANIA	0096	3	15	349,193	104,757	10/62			
04	JIM THORPE M A	PENNSYLVANIA	0164	3	17	627,364			APW	313,682	8/63
04	COPLAY-WHITEHALL S A	PENNSYLVANIA	0201	3	23	1,365,000	302,950	12/63			
04	BATH BORO A	PENNSYLVANIA	0225	3	11	248,936	74,680	6/64			
04	BETHLEHEM A	PENNSYLVANIA	0229	3	67	980,005	291,270	7/64			
04	HANOVER TWP	PENNSYLVANIA	0245	3	23	226,200	67,860	3/65			
04	PALMERTON M A	PENNSYLVANIA	0249	3	11	441,600	123,750	2/65			
04	ALLENTOWN A	PENNSYLVANIA	0261	2	21	3,362,000	1,079,100	11/65			
04	FORKS TWP MUN SA	PENNSYLVANIA	0338	2	23	1,354,700	82,630	7/68			
04	WIND GAP MA	PENNSYLVANIA	0361	1	17	514,300	17,770	9/68			
04	S WHITEHALL TWP A	PENNSYLVANIA	0368	2	23	492,000	33,990	6/69			
04	BEAVER MEADOWS MA	PENNSYLVANIA	0372	1	19	47,300	14,170	10/68			
04	ALLENTOWN A	PENNSYLVANIA	0382	1	25	366,000	28,180	6/69			
04	WEATHERLY MA	PENNSYLVANIA	0390	1	17	504,100	38,020	5/69			
04	PALMER TWP MUN SA	PENNSYLVANIA	0406	1	23	671,300	214,970	6/69			
05	PHILADELPHIA, CITY OF	PENNSYLVANIA	0006	3	13	1,036,782	250,000	6/57			
05	PERKASIE BORO A	PENNSYLVANIA	0021	3	71	591,419	155,425	2/58			
05	MOHNTON BORO A	PENNSYLVANIA	0024	3	13	46,900	14,069	2/58			
05	LANSDALE BORO C	PENNSYLVANIA	0026	3	21	57,689	17,306	3/58			
05	WHITEMARSH TWP A	PENNSYLVANIA	0036	3	11	498,791	149,637	10/58			
05	UPPER MONTGOMERY A	PENNSYLVANIA	0044	3	17	820,963	246,288	7/59			
05	E NORRITON PLYMOUTH JSA	PENNSYLVANIA	0090	3	15	1,020,000	250,000	10/59			
05	N COVENTRY M A	PENNSYLVANIA	0056	3	17	407,746	122,323	6/60			
05	UPPER MERION TWP A	PENNSYLVANIA	0059	3	17	782,182	234,654	11/60			
05	WHITPAIN TWP S A	PENNSYLVANIA	0060	3	13	136,166	40,849	9/60			
05	AMBLER, BORO OF	PENNSYLVANIA	0061	3	17	957,900	250,000	9/60			
05	BIRDSBORO M A	PENNSYLVANIA	0094	3	17	70,893	21,299	12/61			
05	MUHLENBERG TWP A	PENNSYLVANIA	0085	3	23	84,844	25,453	12/61			
05	KUTZTOWN M A	PENNSYLVANIA	0100	3	21	362,240	108,672	10/62			
05	BERKS MONTGOMERY M A	PENNSYLVANIA	0110	3	23	302,700	90,792	3/63			
05	UPPER GWYNEDD, TWP OF	PENNSYLVANIA	0125	3	17	744,009			APW	372,004	11/62
05	SCHWENKSVILLE BORO A	PENNSYLVANIA	0145	3	17	147,000			APW	73,500	8/63
05	CRESSONA BORO A	PENNSYLVANIA	0153	3	17	356,900			APW	178,450	8/63
05	BRIDGEPORT BORO A	PENNSYLVANIA	0157	3	91	712,363	213,702	11/63			
05	SPRING TWP M A	PENNSYLVANIA	0162	3	55	112,000	33,600	1/64			
05	ORWIGSBURG M A	PENNSYLVANIA	0172	3	11	303,400			APW	151,700	10/63
05	PHILADELPHIA W DEPT	PENNSYLVANIA	0176	3	71	1,017,100	250,000	6/63			
05	TAMAQUA BORO A	PENNSYLVANIA	0181	3	15	910,942			APW	455,471	8/63
05	LOWER PROVIDENCE TWP SA	PENNSYLVANIA	0189	3	13	249,000	72,210	12/63			
05	COAL-LANS-SUM HILL SA	PENNSYLVANIA	0193	3	57	1,217,106			APW	608,553	1/64
05	TELFORD BORO A	PENNSYLVANIA	0196	3	21	227,700	68,310	9/63			
05	SINKING SPRING BORO M A	PENNSYLVANIA	0197	3	17	424,140	127,242	9/63			
05	MYERSTOWN BORO S A	PENNSYLVANIA	0198	3	17	514,793	154,437	9/63			
05	FLEETWOOD BORO A	PENNSYLVANIA	0200	3	17	465,435	139,630	9/63			
05	CUMRU TWP A	PENNSYLVANIA	0202	3	23	261,631	78,489	1/64			
05	SPRING, TWP OF	PENNSYLVANIA	0203	3	55	128,918	38,675	12/63			
05	BERKS MONTGOMERY M A	PENNSYLVANIA	0207	3	17	131,900	39,570	6/64			
05	ROBESONIA M A	PENNSYLVANIA	0232	3	23	135,593	40,677	9/64			
05	WERNERSVILLE M A	PENNSYLVANIA	0233	3	23	64,756	19,426	9/64			
05	BALLY, BORO OF	PENNSYLVANIA	0236	3	15	380,200	71,910	12/64			
05	ROBESONIA-WERNERSVILLE	PENNSYLVANIA	0237	3	11	540,400	125,310	10/64			
05	EXETER TWP, BERKS CO A	PENNSYLVANIA	0244	2	17	2,300,000	600,000	3/65			
05	N COVENTRY M A	PENNSYLVANIA	0247	3	23	41,200	12,000	4/65			
05	SHOEMAKERSVILLE M A	PENNSYLVANIA	0250	3	11	225,000	61,900	3/65			
05	MONTGOMERY CO SA	PENNSYLVANIA	0253	2	17	875,700	262,710	9/65			
05	NORRISTOWN, BORO OF	PENNSYLVANIA	0260	2	21	1,630,000	390,000	10/65			
05	UPPER MERION TWP A	PENNSYLVANIA	0262	2	57	1,410,000	465,300	12/65			
05	UPPER DUBLIN TWP A	PENNSYLVANIA	0265	1	57	179,300	53,790	1/66			
05	UPPER GWYNEDD-TOWAME MA	PENNSYLVANIA	0268	2	57	1,500,000	483,170	2/66			
05	UPPER PROVIDENCE MA	PENNSYLVANIA	0273	2	23	1,375,000	453,790	5/66			
05	WEST NORRITON TWP MA	PENNSYLVANIA	0274	2	23	1,143,000	342,900	6/66			
05	SOUDERTON, BORO OF	PENNSYLVANIA	0277	2	21	91,500	27,450	7/66			
05	ST CLAIR SA	PENNSYLVANIA	0314	2	57	785,700	29,770	10/68			
05	WHITPAIN TWP SD	PENNSYLVANIA	0316	2	23	991,900	49,420	10/68			
05	READING, CITY OF	PENNSYLVANIA	0320	2	21	[illegible]	157,480	2/69			
05	UPPER MERION TWP A	PENNSYLVANIA	0321	1	21	2,252,000	89,690	10/68			
05	ABINGTON TWP MUN A	PENNSYLVANIA	0344	2	57	231,300	12,100	9/68			
05	PHOENIXVILLE, BORO OF	PENNSYLVANIA	0354	1	21	1,908,600	77,860	9/68			
05	BERNVILLE, BORO OF	PENNSYLVANIA	0356	1	11	199,000	10,760	9/68			
05	GREEN LANE-MARLBOROUGH	PENNSYLVANIA	0376	1	17	367,200	18,300	1/69			
05	E NORRITON-PLYMOUTH JSA	PENNSYLVANIA	0379	1	21	1,861,000	346,670	2/69			
05	PERKIOMEN TWP	PENNSYLVANIA	0397	1	23	130,700	24,850	1/69			
06	TRENTON, CITY OF	NEW JERSEY	0009	3	21	4,434,085	250,000	7/57			
06	FLORENCE, TWP OF	NEW JERSEY	0011	3	31	371,863	111,552	8/57			
06	EWING LAWRENCE S A	NEW JERSEY	0024	3	13	252,123	75,636	9/59			
06	MT HOLLY S A	NEW JERSEY	0042	3	71	562,726	168,817	10/60			
06	BEVERLY S A	NEW JERSEY	0053	3	21	58,000	17,400	7/61			
06	MEDFORD LAKE BORO OF	NEW JERSEY	0071	3	21	330,000	90,000	12/62			
06	EWING-LAWRENCE S A	NEW JERSEY	0075	3	23	143,122	42,936	3/63			
06	EWING-LAWRENCE S A	NEW JERSEY	0076	3	21	1,497,700	250,000	6/63			
06	ALLENTOWN, BORO OF	NEW JERSEY	0089	2	15	240,800	[illegible]	4/66			
06	HAMILTON, TWP OF	NEW JERSEY	0150	3	21	514,300	154,290	9/64			
06	DELRAN S A	NEW JERSEY	0191	2	57	1,244,000	373,200	3/66			
06	HAMILTON, TWP OF	NEW JERSEY	0212	2	27	3,545,800	1,063,740	2/67			
06	EWING-LAWRENCE SA	NEW JERSEY	0222	2	14	485,000	145,500	6/69			
06	E WINDSOR MUA	NEW JERSEY	0237	2	21	535,200	160,560	6/69			
06	DOYLESTOWN BORO A	PENNSYLVANIA	0017	3	17	200,460	59,203	12/57			
06	HATFIELD BORO A	PENNSYLVANIA	0030	3	11	229,748	68,924	9/58			
06	WARMINSTER TWP M A	PENNSYLVANIA	0031	3	16	325,400	77,960	2/59			
06	NEWTOWN J[illegible] M A	PENNSYLVANIA	0095	3	15	735,826	220,767	10/62			

MINOR RIVER BASIN	NAME OF APPLICANT	STATE	PROJECT NUMBER	STA TUS	TYPE-DESCP	EST ELIG PROJ COST	WPC-FEDERAL-GRANTS AMOUNT	WPC-FEDERAL-GRANTS DATE	OTHER-FEDERAL-GRANTS SOURCE	OTHER-FEDERAL-GRANTS AMOUNT	OTHER-FEDERAL-GRANTS DATE
06	BRISTOL TWP A	PENNSYLVANIA	0099	3	15	1,192,000	290,000	9/62			
06	LOWER SOUTHAMPTON M A	PENNSYLVANIA	0107	3	13	750,329	225,098	12/62			
06	UPPER S HAMPTON S A	PENNSYLVANIA	0112	3	23	463,856	139,156	12/62			
06	LOWER BUCKS CO JT M A	PENNSYLVANIA	0127	3	21	120,000			APW	60,000	11/62
06	CHALFONT-NEW BRITAIN SA	PENNSYLVANIA	0170	2	17	1,398,100	419,430	1/66			
06	HATFIELD TWP M A	PENNSYLVANIA	0214	3	17	978,424	293,527	2/65			
06	LOWER MAKEFIELD TWP MSA	PENNSYLVANIA	0231	2	13	986,000	295,200	10/66			
06	BUCKS CO M S A	PENNSYLVANIA	0242	3	23	55,856	16,756	3/65			
06	BRISTOL, BORO OF	PENNSYLVANIA	0243	3	14	116,300	33,810	6/65			
06	BUCKS CO WSA	PENNSYLVANIA	0251	2	23	3,700,900	1,224,260	9/65			
06	MORRISVILLE MA, BORO OF	PENNSYLVANIA	0266	3	21	387,897	116,369	1/66			
06	DUBLIN MA	PENNSYLVANIA	0275	3	17	142,268	42,680	7/66			
06	WARMINSTER TWP MUN A	PENNSYLVANIA	0355	2	27	1,227,400	69,750	6/68			
06	BUCKS CO WSA	PENNSYLVANIA	0373	2	23	280,400	20,270	11/68			
06	LOWER BUCKS CO JT MUN A	PENNSYLVANIA	0377	1	21	160,000	7,970	2/69			
06	BUCKS CO WSA	PENNSYLVANIA	0393	1	23	438,400	23,280	2/69			
06	PENNDEL M A	PENNSYLVANIA	0922	3	17	271,583	81,459	9/62			
07	BURLINGTON, CITY OF	NEW JERSEY	0004	3	61	546,187	163,856	3/57			
07	GLASSBORO, BORO OF	NEW JERSEY	0025	3	71	560,182	168,056	9/59			
07	MT EPHRAIM, BORO OF	NEW JERSEY	0027	3	21	235,000	58,000	3/62			
07	HADDONFIELD, BORO OF	NEW JERSEY	0059	3	71	304,507	90,779	11/62			
07	NATIONAL PARK BORO M A	NEW JERSEY	0065	3	17	362,590			APW	181,290	11/62
07	LAWNSIDE, BORO OF	NEW JERSEY	0080	3	17	279,643	60,621	10/62	APW	79,200	11/62
07	DEPTFORD TWP M U	NEW JERSEY	0081	3	26	311,117	93,335	7/63			
07	GLOUCESTER TWP M A	NEW JERSEY	0092	3	17	844,000			APW	422,000	11/62
07	GLOUCESTER TWP M A	NEW JERSEY	0093	3	27	370,548			APW	185,274	11/62
07	MAPLE SHADE, TWP OF	NEW JERSEY	0116	3	51	607,143			APW	303,571	10/63
07	BURLINGTON TWP	NEW JERSEY	0120	3	51	576,681			APW	219,250	8/63
07	BARRINGTON, BORO OF	NEW JERSEY	0121	3	66	384,900			APW	192,250	8/63
07	LINDENWOLD, BORO OF	NEW JERSEY	0142	3	17	1,430,000	429,000	10/66			
07	CINNAMINSON S A	NEW JERSEY	0170	2	17	2,161,200	600,000	9/65			
07	RADNOR TWP M A	PENNSYLVANIA	0013	3	13	117,395	35,219	10/57			
07	ABINGTON TWP	PENNSYLVANIA	0046	3	21	496,775	142,839	10/59			
07	W GOSHEN	PENNSYLVANIA	0092	3	15	1,865,012	250,000	3/62			
07	MARCUS HOOK, BORO OF	PENNSYLVANIA	0132	3	53	285,500	85,650	11/63			
07	WEST CHESTER, BORO OF	PENNSYLVANIA	0235	3	61	374,600	96,900	10/66			
07	MIDDLETOWN TWP DEL COSA	PENNSYLVANIA	0319	2	23	686,700	32,490	9/68			
07	MEDIA MA	PENNSYLVANIA	0359	1	21	250,000	11,330	9/68			
07	BROOKHAVEN BORO	PENNSYLVANIA	0387	1	57	250,000	11,330	1/69			
08	MILTON, TOWN OF	DELAWARE	0002	3	17	282,728	84,818	2/59			
08	LEWES BD PW	DELAWARE	0004	3	15	797,825	239,347	12/57			
08	REHOBOTH BEACH, CITY OF	DELAWARE	0006	3	71	357,700	107,310	1/59			
08	MILFORD, CITY OF	DELAWARE	0007	3	13	49,870	14,960	4/58			
08	NEW CASTLE CO	DELAWARE	0008	3	13	133,908	40,172	10/58			
08	NEW CASTLE CO	DELAWARE	0009	3	15	195,000	58,500	3/59			
08	NEW CASTLE CO	DELAWARE	0010	3	13	340,990	102,296	5/59			
08	NEW CASTLE CO	DELAWARE	0011	3	13	643,560	193,067	3/60			
08	WILMINGTON, CITY OF	DELAWARE	0012	3	13	87,192	26,157	3/60			
08	WILMINGTON, CITY OF	DELAWARE	0013	3	71	838,000	250,000	1/61			
08	NEW CASTLE CO	DELAWARE	0014	3	13	456,124	136,837	7/61			
08	DOVER, CITY OF	DELAWARE	0015	3	21	87,144	26,143	7/61			
08	LEWES BD PW	DELAWARE	0016	3	13	137,601	41,280	1/62			
08	CAMDEN-WYOMING SEW A	DELAWARE	0017	3	17	377,996	101,429	10/62	APW	87,568	11/62
08	CLAYTON, TOWN OF	DELAWARE	0018	3	21	114,538	31,000	10/62	APW	25,669	11/62
08	DOVER, CITY OF	DELAWARE	0019	3	27	1,814,192	405,931	12/62			
08	NEW CASTLE CO LEVY COUR	DELAWARE	0022	3	17	96,333	28,899	6/63			
08	LEWES BD PW	DELAWARE	0023	3	26	50,708	15,212	4/64			
08	NEW CASTLE CO LEVY COUR	DELAWARE	0026	3	33	187,772	56,331	12/64			
08	WILMINGTON, CITY OF	DELAWARE	0028	2	21	3,338,500	1,001,550	12/64			
08	MILFORD, CITY OF	DELAWARE	0029	1	77	994,000	298,200	12/65	EDA	298,200	6/67
08	NEW CASTLE CO LEVY COUR	DELAWARE	0030	2	23	2,570,700	766,900	12/65			
08	MIDDLETOWN, TOWN OF	DELAWARE	0031	2	27	337,000	101,100	7/66			
08	NEW CASTLE CO LEVY COUR	DELAWARE	0032	2	23	246,600	73,980	12/66			
08	HARRINGTON, CITY OF	DELAWARE	0033	2	57	414,000	124,200	12/66			
08	LEVY COURT OF KENT CO	DELAWARE	0036	1	11	9,527,400	2,182,620	6/67			
08	MILLVILLE, CITY OF	NEW JERSEY	0006	3	61	544,653	163,220	3/57			
08	LOWER PENNS NECK S A	NEW JERSEY	0017	3	15	596,197	178,859	11/59			
08	UPPER PENNS NECK TWP SA	NEW JERSEY	0046	3	15	497,281	149,184	11/60			
08	PARKESBURG, BORO OF	PENNSYLVANIA	0031	3	41	154,138	46,241	8/58			
08	COATESVILLE S A	PENNSYLVANIA	0059	3	71	1,217,000	250,000	9/60			
08	W GROVE BORO A	PENNSYLVANIA	0068	3	17	174,000	52,200	12/60			
08	S COATESVILLE, BORO OF	PENNSYLVANIA	0255	3	21	440,000	127,900	8/65			
08	AVONDALE BORO SA	PENNSYLVANIA	0329	1	17	411,500	17,550	8/68			
08	CALN TWP	PENNSYLVANIA	0374	2	23	230,000	11,440	8/68			
08	DOWNINGTOWN, BORO OF	PENNSYLVANIA	0375	1	21	138,000	6,970	10/68			
09	BINGHAMTON, CITY OF	NEW YORK	0001	3	11	2,268,085	250,000	3/57			
09	ALFRED, VILL OF	NEW YORK	0007	3	47	278,103	83,431	9/57			
09	PAINTED POST, VILL OF	NEW YORK	0021	3	21	318,016	95,404	4/58			
09	VESTAL, TOWN OF	NEW YORK	0058	3	17	438,498	131,549	4/58			
09	CORTLAND, CITY OF	NEW YORK	0087	3	13	282,694	84,808	9/59			
09	NORWICH, CITY OF	NEW YORK	0113	3	17	612,178	183,630	12/60			
09	UNION, TOWN OF	NEW YORK	0117	3	13	107,839	32,351	2/61			
09	VESTAL SD 1	NEW YORK	0161	3	23	68,961	20,688	4/62			
09	ALFRED, VILL OF	NEW YORK	0165	3	21	31,797	9,539	10/62			
09	CHEMUNG CO SD 1	NEW YORK	0171	3	17	4,087,860	1,197,236	12/62			
09	JOHNSON CITY, VILL OF	NEW YORK	0223	2	57	2,444,400	660,000	9/63			
09	KIRKWOOD, TOWN OF	NEW YORK	0226	3	23	348,953	104,685	10/63			
09	ENDICOTT, VILL OF	NEW YORK	0228	3	11	3,842,700	457,070	10/63			
09	OWEGO, VILL OF	NEW YORK	0238	3	17	625,972	187,791	7/64			
09	CHEMUNG, CO OF	NEW YORK	0241	3	11	57,117	16,235	6/64			
09	VESTAL, TOWN OF	NEW YORK	0242	3	23	86,099	25,829	7/64			
09	SIDNEY, VILL OF	NEW YORK	0256	1	57	304,900	100,480	6/65			
09	BAINBRIDGE, VILL OF	NEW YORK	0277	2	11	640,300	67,480	5/67	ARC	288,820	6/66
09	DRYDEN, VILL OF	NEW YORK	0278	2	17	757,800	227,100	1/66	ARC	174,420	7/66
09	HORNELL, CITY OF	NEW YORK	0280	2	77	2,991,200	897,360	3/66	ARC	726,750	12/66
09	VESTAL, TOWN OF	NEW YORK	0295	2	23	122,600	40,450	9/66			
09	ELMIRA, CITY OF	NEW YORK	0297	2	31	178,000	58,740	4/67			
09	GREENE, VILL OF	NEW YORK	0300	2	17	667,900	200,370	10/66	ARC	99,529	8/67
09	UNION, TOWN OF	NEW YORK	0304	2	23	1,126,200	11,260	9/68			
09	DICKINSON, TOWN OF	NEW YORK	0306	2	23	52,300	15,690	2/67			
09	CHEMUNG CO SD01	NEW YORK	0325	2	99	1,769,700	577,070	2/68			
09	CORNING, CITY OF	NEW YORK	0331	2	11	1,759,000	527,700	3/68	ARC	425,939	3/68
09	COOPERSTOWN, VILL OF	NEW YORK	0338	2	31	1,005,002	203,940	3/67	ARC	131,016	9/67
09	HAMILTON, VILL OF	NEW YORK	0360	2	21	587,900	176,250	5/67			
09	ERWIN, TOWN OF	NEW YORK	0373	2	77	1,188,000	356,400	9/67			
09	DRYDEN, TOWN OF	NEW YORK	0412	2	23	130,500	1,300	8/68			
09	BATH, VILL OF	NEW YORK	0421	2	27	2,209,600	26,900	10/68			
09	RICHFIELD SPRINGS, VILL	NEW YORK	0463	1	98	460,900	4,600	2/69			
09	VESTAL, TOWN OF	NEW YORK	0528	1	23	761,000	254,100	5/69			
09	PORT DICKINSON, VILL OF	NEW YORK	0533	1	13	297,150	89,140	6/69			
09	OWEGO, TOWN OF	NEW YORK	0592	1	47	2,911,600	873,000	6/69			

NORTH ATLANTIC RIVER BASIN (62)

MINOR RIVER BASIN	NAME OF APPLICANT	STATE	PROJECT NUMBER	STATUS	TYPE-DESCP	EST ELIG PROJ COST	WPC-FEDERAL-GRANTS AMOUNT	WPC-FEDERAL-GRANTS DATE	OTHER-FEDERAL-GRANTS SOURCE	OTHER-FEDERAL-GRANTS AMOUNT	OTHER-FEDERAL-GRANTS DATE
09	BERWICK, M A	PENNSYLVANIA	0062	3	17	988,077	250,000	4/57			
09	MONTROSE M A	PENNSYLVANIA	0078	3	11	215,270	64,581	10/61			
09	TUNKHANNOCK BORO M A	PENNSYLVANIA	0112	3	15	408,200	122,460	9/62			
09	NESCOPECK BORO A	PENNSYLVANIA	0130	3	17	336,507			APW	168,253	11/62
09	DANVILLE M A	PENNSYLVANIA	0147	3	57	915,100	250,000	12/63			
09	CANTON BORO A	PENNSYLVANIA	0192	2	17	360,400	109,130	11/66			
09	GREATER HAZLETON J S A	PENNSYLVANIA	0223	2	57	4,705,400	988,590	11/66			
09	ATHENS SAYRE JOINT A	PENNSYLVANIA	0258	2	17	1,573,400	24,358	6/66	ARC	710,442	6/66
09	WYOMING VALLEY SAN A	PENNSYLVANIA	0278	2	57	23,736,600	5,286,000	12/66	EDA	4,987,000	6/67
09	SCRANTON, CITY OF	PENNSYLVANIA	0288	2	55	24,588,000	1,785,360	7/67			
09	MANSFIELD, BORO OF	PENNSYLVANIA	0298	2	57	836,500	192,720	3/69			
09	FREELAND, BORO OF	PENNSYLVANIA	0301	1	57	1,339,000			ARC	290,190	5/68
09	BLOSSBURG MA	PENNSYLVANIA	0328	1	57	419,500	50,310	3/69			
09	MILLVILLE, BORO OF	PENNSYLVANIA	0329	1	17	252,500	41,150	4/69			
09	LATTIMER SA	PENNSYLVANIA	0360	1	11	138,200	6,880	8/68			
09	BLOOMSBURG, TOWN OF	PENNSYLVANIA	0386	1	77	2,763,300	121,780	10/68			
09	CLARKS SUMMIT-S ABINGTO	PENNSYLVANIA	0391	1	17	1,223,500	103,630	6/69			
09	LACKAWANNA RIV BASIN SA	PENNSYLVANIA	0398	1	57	12,720,000	2,159,480	12/68			
10	GALETON BORO A	PENNSYLVANIA	0007	3	17	206,280	61,884	6/57			
10	STATE COLLEGE S A	PENNSYLVANIA	0025	3	13	9,734	2,920	3/58			
10	EMPORIUM BORO M A	PENNSYLVANIA	0072	3	11	267,537	80,261	10/61			
10	EAGLES MERE BORO A	PENNSYLVANIA	0123	3	19	91,000			APW	45,500	11/62
10	S WILLIAMSPORT, BORO OF	PENNSYLVANIA	0128	3	23	554,000			APW	277,000	11/62
10	FERGUSON TWP A	PENNSYLVANIA	0226	2	17	249,000	74,700	7/66			
10	MONTGOMERY, MGSA	PENNSYLVANIA	0257	3	15	500,000			ARC	204,750	2/66
10	BELLEFONTE, BORO OF	PENNSYLVANIA	0280	2	31	1,122,200	302,280	12/66			
10	UNIVERSITY AREA JT A	PENNSYLVANIA	0289	2	57	2,042,400	[illegible]	12/67			
10	PATTON-FERGUSON JT A	PENNSYLVANIA	0290	2	23	2,200,000	[illegible]	12/67			
10	PATTON, BORO OF	PENNSYLVANIA	0312	2	57	639,700	26,220	7/68			
10	MIFFLINBURG, BORO OF	PENNSYLVANIA	0327	1	21	165,900	7,520	12/68			
10	COLLEGE HARRIS JT A	PENNSYLVANIA	0345	2	23	2,971,000	562,210	1/69			
10	LEWISBURG MUN A	PENNSYLVANIA	0353	1	27	70,000	3,170	11/68			
10	CRESSON, BORO OF	PENNSYLVANIA	0357	2	57	836,000	29,990	6/68			
10	MONTGOMERY TWP MUN SA	PENNSYLVANIA	0370	1	14	165,600	7,500	10/68			
10	HASTINGS, BORO OF	PENNSYLVANIA	0399	1	57	374,300	69,720	1/69			
10	HOWARD BORO A	PENNSYLVANIA	0403	1	23	189,500	21,450	4/69			
11	TYRONE BORO S A	PENNSYLVANIA	0073	3	31	1,035,711	250,000	9/61			
11	MCVEYTOWN BORO A	PENNSYLVANIA	0116	3	15	114,105	34,255	9/62			
11	MILLERSTOWN M A	PENNSYLVANIA	0117	3	17	170,310	44,640	10/62			
11	MT UNION M A	PENNSYLVANIA	0158	3	17	332,936			APW	166,467	8/63
11	DUNCANSVILLE M A	PENNSYLVANIA	0204	3	11	199,100			APW	99,550	1/64
11	PORT ROYAL BORO C	PENNSYLVANIA	0246	3	17	154,500	37,110	2/65			
11	ALTOONA CITY A	PENNSYLVANIA	0283	3	23	276,300			ARC	70,500	6/67
11	MARTINSBURG, BORO OF	PENNSYLVANIA	0293	2	21	417,400	95,370	9/67			
11	ORBISONIA-ROCK HILL MA	PENNSYLVANIA	0296	1	57	320,300	96,090	7/68			
11	MCDONALD, BORO OF	PENNSYLVANIA	0302	1	57	548,400			ARC	180,970	9/68
11	BROWN, TWP OF	PENNSYLVANIA	0342	1	17	442,900	22,060	6/68			
11	DERRY TWP SAN SA	PENNSYLVANIA	0343	1	23	1,270,100	76,600	10/68			
11	E PROVIDENCE TWP MA	PENNSYLVANIA	0358	1	17	189,600	8,590	7/68			
11	HUNTINGDON S A	PENNSYLVANIA	0920	3	15	859,659	250,000	7/62			
12	RISING SUN, TOWN OF	MARYLAND	0076	3	19	189,830	45,500	12/62	APW	49,619	6/63
12	PORT DEPOSIT, TOWN OF	MARYLAND	0095	1	17	299,000	74,750	12/64			
12	HARRISBURG S A	PENNSYLVANIA	0008	3	17	2,523,765	250,000	6/57			
12	CHRISTIANA, BORO OF	PENNSYLVANIA	0019	3	15	170,405	51,121	2/58			
12	CARLISLE BORO S A	PENNSYLVANIA	0023	3	46	341,742	102,522	2/58			
12	STEELTON BORO A	PENNSYLVANIA	0042	3	13	388,575	250,000	6/59			
12	YORK CITY S A	PENNSYLVANIA	0070	3	21	989,000	250,000	10/61			
12	LEBANON AUTH, CITY OF	PENNSYLVANIA	0071	3	17	2,291,509	250,000	10/61			
12	LANCASTER S A, CITY OF	PENNSYLVANIA	0088	3	21	1,085,000	250,000	12/61			
12	TERRE HILL A	PENNSYLVANIA	0103	3	17	198,390	59,517	9/62			
12	DUNCANNON BORO M A	PENNSYLVANIA	0134	3	15	334,940	100,482	11/63			
12	ELIZABETHTOWN, BORO OF	PENNSYLVANIA	0163	3	13	181,330	54,399	5/63			
12	ZERBE, TWP OF	PENNSYLVANIA	0171	3	11	195,500			APW	97,650	8/63
12	DILLSBURG BORO A	PENNSYLVANIA	0194	2	56	237,100	71,130	9/63			
12	PENN TWP	PENNSYLVANIA	0195	3	17	726,161	217,868	9/63			
12	BEAVER SPRING M A	PENNSYLVANIA	0210	3	15	182,700	36,720	7/66			
12	ADAMSTOWN BORO A	PENNSYLVANIA	0227	3	15	382,084	114,625	7/64			
12	BLOOMFIELD M A	PENNSYLVANIA	0228	3	61	94,300	24,630	6/66			
12	MILLERSVILLE, BORO OF	PENNSYLVANIA	0240	3	57	459,900	137,970	12/64			
12	ANNVILLE TWP A	PENNSYLVANIA	0252	3	15	924,800	255,660	8/65			
12	GLEN ROCK S A	PENNSYLVANIA	0254	3	11	270,610	41,183	8/65			
12	MCSHERRYSTOWN, BORO OF	PENNSYLVANIA	0263	3	21	208,900	61,200	1/66			
12	WILLIAMSTOWN BORO S A	PENNSYLVANIA	0264	3	11	260,427	85,941	4/66			
12	AKRON, BORO OF	PENNSYLVANIA	0271	2	23	289,400	49,350	2/67			
12	LYKENS, BORO OF	PENNSYLVANIA	0276	3	57	373,118	104,620	9/66			
12	SHIPPENSBURG BORO A	PENNSYLVANIA	0279	2	21	324,900	88,110	12/66			
12	LANCASTER AREA SA	PENNSYLVANIA	0292	1	57	13,533,000	4,303,750	6/68			
12	NEW FREEDOM, BORO OF	PENNSYLVANIA	0297	1	57	674,400	222,550	1/68			
12	CARLISLE SUB A	PENNSYLVANIA	0304	1	17	250,100	12,460	10/68			
12	EPHRATA, BORO OF	PENNSYLVANIA	0307	2	21	773,000	79,720	4/69			
12	MECHANICSBURG, BORO OF	PENNSYLVANIA	0311	2	27	880,200	32,810	10/68			
12	MANHEIM BORO A	PENNSYLVANIA	0322	2	21	945,800	47,720	1/69			
12	MCCLURE MUN A	PENNSYLVANIA	0331	1	11	201,200	34,080	2/69			
12	NEW BERLIN MA	PENNSYLVANIA	0332	1	17	150,900	25,540	12/68			
12	ATGLEN BORO SA	PENNSYLVANIA	0333	1	17	192,600	9,600	7/69			
12	ELIZABETHVILLE BORO A	PENNSYLVANIA	0337	2	17	244,200	11,060	7/68			
12	PINE GROVE BORO A	PENNSYLVANIA	0340	2	17	300,500	13,610	10/68			
12	MARIETTA-DONEGAL JT A	PENNSYLVANIA	0341	2	57	550,900	23,170	6/68			
12	ELIZABETHTOWN, BORO OF	PENNSYLVANIA	0344	2	21	982,000	42,400	4/68			
12	CHRISTIANA BORO A	PENNSYLVANIA	0351	1	23	17,400	4,980	7/69			
12	WRIGHTSVILLE BORO MA	PENNSYLVANIA	0385	1	19	214,300	18,150	5/6[illegible]			
13	SEAFORD, CITY OF	DELAWARE	0001	3	16	515,154	154,546	5/57			
13	GEORGETOWN TOWN C	DELAWARE	0003	3	21	83,299	24,989	7/57			
13	LAUREL, TOWN OF	DELAWARE	0005	3	15	433,996	130,198	1/58			
13	BRIDGEVILLE COMM	DELAWARE	0020	3	57	867,413	254,223	3/63	APW	123,000	8/63
13	MILLSBORO COMM	DELAWARE	0021	3	17	296,067	88,220	6/63	APW	59,120	8/63
13	SEAFORD, CITY OF	DELAWARE	0024	3	23	115,000	34,500	6/64			
13	SUSSEX CO	DELAWARE	0034	1	57	436,700	131,010	12/66	EDA	131,010	8/68
13	LORD BALTIMORE SCH 28	DELAWARE	0035	3	17	78,216	23,464	6/67			
13	GEORGETOWN, TOWN OF	DELAWARE	0037	2	21	107,900	32,370	3/68			
13	DELAWARE STATE PRK COMM	DELAWARE	0041	1	17	165,800	48,110	7/68			
13	ANNE ARUNDEL CO SAN COM	MARYLAND	0002	3	13	476,416	142,925	2/57			
13	NORTH BEACH, TOWN OF	MARYLAND	0003	3	15	220,871	63,982	6/57			
13	BALTIMORE, CITY OF	MARYLAND	0013	3	13	895,604	198,000	2/58			
13	POCOMOKE CITY, CITY OF	MARYLAND	0014	2	15	2,447,600	186,238	1/60			
13	SALISBURY, CITY OF	MARYLAND	0015	3	13	600,717	112,818	11/57			
13	ANNE ARUNDEL CO SAN COM	MARYLAND	0020	3	13	76,741	14,053	6/58			
13	FEDERALSBURG, CITY OF	MARYLAND	0021	3	15	997,300	250,000	11/58			
13	ELKTON, TOWN OF	MARYLAND	0022	3	17	1,220,760	225,000	10/58			
13	BALTIMORE CO	MARYLAND	0023	3	13	278,238	61,382	10/58			
13	BALTIMORE CO	MARYLAND	0024	3	13	193,189	43,525	10/58			

MINOR RIVER BASIN	NAME OF APPLICANT	STATE	PROJECT NUMBER	STATUS	TYPE-DESCP	EST ELIG PROJ COST	WPC-FEDERAL-GRANTS AMOUNT	WPC-FEDERAL-GRANTS DATE	OTHER-FEDERAL-GRANTS SOURCE	OTHER-FEDERAL-GRANTS AMOUNT	OTHER-FEDERAL-GRANTS DATE
13	ANNAPOLIS, CITY OF	MARYLAND	0025	3	47	666,115	169,062	3/59			
13	BALTIMORE CO	MARYLAND	0026	3	13	306,891	69,400	3/59			
13	ANNE ARUNDEL CO SAN COM	MARYLAND	0027	3	13	49,122	14,345	3/59			
13	CENTREVILLE, TOWN OF	MARYLAND	0028	3	15	371,179	73,800	3/59			
13	EASTON, TOWN OF	MARYLAND	0036	3	31	400,489	102,375	2/60			
13	CENTREVILLE, TOWN OF	MARYLAND	0038	3	13	76,186	20,437	5/60			
13	ANNE ARUNDEL CO SAN COM	MARYLAND	0039	3	71	87,685	23,128	7/60			
13	PERRYVILLE TOWN COMM	MARYLAND	0040	3	15	607,600	101,900	10/62	APW	101,900	6/63
13	ANNE ARUNDEL CO SAN COM	MARYLAND	0041	3	17	1,362,000	250,000	9/60			
13	HAVRE DE GRACE, CITY OF	MARYLAND	0042	2	11	1,790,000	250,000	7/61			
13	SOMERSET CO SAN D	MARYLAND	0043	3	17	150,800	41,750	12/60			
13	WICOMICO CO URBAN S COM	MARYLAND	0044	3	13	71,505	20,250	1/61			
13	ABERDEEN COMM	MARYLAND	0045	3	57	530,100	132,100	5/61			
13	OXFORD, TOWN OF	MARYLAND	0048	3	19	185,850	47,831	8/61			
13	ANNE ARUNDEL CO SAN COM	MARYLAND	0049	3	53	387,300	114,379	10/61			
13	HOWARD CO METRO COMM	MARYLAND	0050	3	23	36,159	10,847	1/62			
13	BALTIMORE CO	MARYLAND	0051	3	15	204,400	54,438	5/62			
13	ANNE ARUNDEL CO SAN COM	MARYLAND	0052	3	23	919,200	226,609	12/62			
13	HOWARD CO METRO COMM	MARYLAND	0053	3	23	20,024	5,006	1/62			
13	DORCHESTER CO SAN D 1	MARYLAND	0054	3	19	299,814	83,707	5/62			
13	BALTIMORE, CITY OF	MARYLAND	0056	3	21	439,000	108,620	5/62			
13	TRAPPE, TOWN OF	MARYLAND	0057	3	19	112,132	32,233	3/62			
13	HOWARD CO METRO COMM	MARYLAND	0058	3	13	35,684	8,921	5/62			
13	CAMBRIDGE, CITY OF	MARYLAND	0062	3	13	100,200	27,492	5/62			
13	BALTIMORE CO	MARYLAND	0068	3	23	506,600	79,149	8/62			
13	BALTIMORE CO	MARYLAND	0069	3	23	492,600	139,742	10/62			
13	EASTON, TOWN OF	MARYLAND	0070	3	23	400,652	100,163	10/62			
13	BALTIMORE CO	MARYLAND	0071	3	23	208,165	52,041	10/62			
13	BALTIMORE CO	MARYLAND	0073	3	23	565,300	131,707	10/62			
13	DENTON COMM	MARYLAND	0077	3	19	749,900	[illegible]	4/63			
13	HOWARD CO METRO COMM	MARYLAND	0078	3	17	737,275	184,318	6/63			
13	CECIL CO METRO COMM	MARYLAND	0079	3	15	459,951	109,225	9/63	APW	120,750	12/63
13	GALENA, TOWN OF	MARYLAND	0081	3	19	82,609	21,700	9/63			
13	SNOW HILL, CITY OF	MARYLAND	0083	3	17	453,519	113,379	8/63			
13	HARFORD METRO COMM	MARYLAND	0084	3	19	629,100	146,000	4/64			
13	CRISFIELD, CITY OF	MARYLAND	0085	3	17	591,500	57,900	5/64	APW	217,850	10/63
13	BALTIMORE, CITY OF	MARYLAND	0086	3	53	475,500	115,000	12/63			
13	ANNAPOLIS, CITY OF	MARYLAND	0089	3	21	90,755	22,688	2/64			
13	HOWARD CO METRO COMM	MARYLAND	0090	3	23	149,010	37,252	3/64			
13	HOWARD CO METRO COMM	MARYLAND	0091	3	53	128,378	32,094	3/64			
13	BALTIMORE CO	MARYLAND	0092	3	53	1,343,100	300,000	3/66			
13	HOWARD CO METRO COMM	MARYLAND	0098	2	17	1,328,000	332,000	11/64			
13	HAMPSTEAD, TOWN OF	MARYLAND	0100	1	17	625,000	156,253	3/65			
13	ANNE ARUNDEL CO SAN COM	MARYLAND	0102	3	53	162,300	20,700	12/64			
13	DELMAR, TOWN OF	MARYLAND	0103	3	21	113,975	31,342	2/65			
13	PRESTON, TOWN OF	MARYLAND	0104	3	59	68,180	17,045	4/65			
13	CENTREVILLE, TOWN OF	MARYLAND	0106	3	23	117,193	35,150	10/65			
13	HURLOCK, TOWN OF	MARYLAND	0107	3	19	986,761	171,696	1/66	EDA	321,684	12/66
13	CHESAPEAKE BEACH, TOWN	MARYLAND	0110	2	19	842,200	24,920	5/66			
13	MILLINGTON, TOWN OF	MARYLAND	0111	2	17	241,200	14,500	11/65			
13	WORCESTER CO SD 1	MARYLAND	0112	2	55	3,839,000	335,500	1/66			
13	HARFORD CO METRO COMM	MARYLAND	0115	2	57	6,505,400	322,700	2/66			
13	SNOW HILL, CITY OF	MARYLAND	0116	2	16	212,500	53,750	10/66			
13	ANNE ARUNDEL CO	MARYLAND	0117	2	23	1,159,000	11,880	3/69			
13	ANNE ARUNDEL CO SAN COM	MARYLAND	0119	2	23	146,000	13,750	4/66			
13	ANNE ARUNDEL CO SAN COM	MARYLAND	0120	2	23	165,900	43,772	2/66			
13	HOWARD CO METRO COMM	MARYLAND	0122	2	23	3,600,000	228,800	1/66			
13	CHESTERTOWN, TOWN OF	MARYLAND	0123	3	19	834,600	250,389	4/66			
13	BALTIMORE CO	MARYLAND	0124	3	23	1,466,000	483,780	2/66			
13	BALTIMORE CO	MARYLAND	0125	2	23	233,000	69,900	1/66			
13	HOWARD CO METRO COMM	MARYLAND	0128	3	23	2,449,000	734,400	11/65			
13	ANNE ARUNDEL CO SAN COM	MARYLAND	0129	2	21	2,091,000	522,500	1/66			
13	BALTIMORE CO	MARYLAND	0130	3	22	450,000	148,900	6/66			
13	MANCHESTER, TOWN OF	MARYLAND	0131	2	17	382,900	31,200	4/67			
13	CECILTON, TOWN OF	MARYLAND	0133	2	19	208,400	15,700	4/67			
13	SUDLERSVILLE, TOWN OF	MARYLAND	0134	1	19	258,400	26,100	1/67			
13	SECRETARY, TOWN OF	MARYLAND	0135	1	19	267,900	26,800	5/67			
13	QUEENSTOWN COMMISSIONER	MARYLAND	0136	1	17	169,400	1,700	4/69			
13	ANNE ARUNDEL CO	MARYLAND	0141	2	23	450,700	38,960	6/67			
13	ANNE ARUNDEL CO	MARYLAND	0142	1	11	7,710,000	310,930	9/67			
13	RIDGELY COMMISSIONERS	MARYLAND	0147	1	11	183,000	10,000	3/69			
13	HOWARD CO METRO COMM	MARYLAND	0149	2	11	850,000	46,752	9/68			
13	CALVERT CO SAN D	MARYLAND	0152	1	17	277,400	2,800	3/69			
13	BALTIMORE, CITY OF	MARYLAND	0153	1	23	284,100	4,070	1/69			
13	ANNE ARUNDEL CO	MARYLAND	0154	2	15	1,138,000	9,350	4/69			
13	ANNE ARUNDEL CO	MARYLAND	0158	2	14	53,900	1,100	8/69			
13	BEL AIR, TOWN OF	MARYLAND	0159	2	23	70,000	3,950	9/68			
13	HOWARD CO METRO COMM	MARYLAND	0160	2	23	2,219,000	27,900	4/69			
13	HOWARD CO METRO COMM	MARYLAND	0164	1	23	100,000	55,000	12/68			
13	HARFORD CO METRO COMM	MARYLAND	0169	1	23	5,027,000	34,439	9/68			
13	CARROLL CO S COMM	MARYLAND	0177	1	23	176,000	9,690	4/69			
13	VIENNA, TOWN OF	MARYLAND	0182	3	55	108,000	1,430	1/69			
13	FRUITLAND, TOWN OF	MARYLAND	0184	1	17	730,000	12,100	6/68			
13	BALTIMORE CO	MARYLAND	0186	2	23	1,937,900	21,670	5/69			
13	BALTIMORE CO	MARYLAND	0187	1	23	1,098,500	12,100	5/68			
13	BALTIMORE CO	MARYLAND	0188	1	14	1,716,000	19,470	5/69			
13	ANNE ARUNDEL CO	MARYLAND	0189	1	17	3,102,000	33,000	4/69			
13	ANNE ARUNDEL CO	MARYLAND	0191	1	23	1,720,000	110,000	12/68			
13	ROCK HALL, TOWN OF	MARYLAND	0196	1	17	515,700	28,610	8/69			
13	BERLIN, TOWN OF	MARYLAND	0197	2	11	425,000	5,390	2/69			
13	SALISBURY, CITY OF	MARYLAND	0198	1	21	2,368,000	17,630	6/68			
13	FAIRLEE SD	MARYLAND	0202	1	19	112,000	50,000	6/69			
13	BETTERTON, TOWN OF	MARYLAND	0207	2	57	376,000	2,800	6/68			
13	BALTIMORE, CITY OF	MARYLAND	0210	1	21	808,900	8,910	6/68			
13	BALTIMORE, CITY OF	MARYLAND	0211	1	23	4,820,000	265,100	6/68			
13	BALTIMORE, CITY OF	MARYLAND	0212	1	21	1,445,000	28,050	4/68			
13	BALTIMORE, CITY OF	MARYLAND	0213	1	21	6,320,000	330,000	12/68			
13	BALTIMORE, CITY OF	MARYLAND	0215	2	21	255,700	3,020	2/68			
13	HOWARD CO METRO COMM	MARYLAND	0218	1	23	375,000	20,620	10/68			
13	GREENSBORO, TOWN OF	MARYLAND	0221	1	57	761,000	37,400	7/68			
13	BALTIMORE, CITY OF	MARYLAND	0223	1	21	492,200	27,500	12/68			
14	DEPT SANITARY ENGR	DISTRICT COLUMBIA	0001	3	21	6,080,779	250,000	6/57			
14	DEPT SANITARY ENGR	DISTRICT COLUMBIA	0002	3	34	304,597	91,378	8/57			
14	DEPT SANITARY ENGR	DISTRICT COLUMBIA	0003	3	13	2,399,300	250,000	2/60			
14	DEPT SANITARY ENGR	DISTRICT COLUMBIA	0004	3	21	1,107,616	250,000	4/58			
14	DEPT SANITARY ENGR	DISTRICT COLUMBIA	0005	3	21	2,229,415	250,000	4/58			
14	DEPT SANITARY ENGR	DISTRICT COLUMBIA	0006	3	17	635,648	190,694	10/58			
14	DEPT SANITARY ENGR	DISTRICT COLUMBIA	0007	3	12	86,119	25,146	11/58			
14	DEPT SANITARY ENGR	DISTRICT COLUMBIA	0008	3	23	826,823	248,047	12/59			
14	DEPT SANITARY ENGR	DISTRICT COLUMBIA	0009	3	14	1,597,800	250,000	5/61			
14	DEPT SANITARY ENGR	DISTRICT COLUMBIA	0010	3	21	1,412,127	423,638	11/61			

MINOR RIVER BASIN	NAME OF APPLICANT	STATE	PROJECT NUMBER	STATUS	TYPE-DESCP	EST ELIG PROJ COST	WPC-FEDERAL-GRANTS AMOUNT	WPC-FEDERAL-GRANTS DATE	OTHER-FEDERAL-GRANTS SOURCE	OTHER-FEDERAL-GRANTS AMOUNT	OTHER-FEDERAL-GRANTS DATE
14	DEPT SANITARY ENGR	DISTRICT COLUMBIA	0011	3	23	2,251,800	600,000	4/62			
14	DEPT SANITARY ENGR	DISTRICT COLUMBIA	0012	2	23	8,265,700	600,000	8/62			
14	DEPT SANITARY ENGR	DISTRICT COLUMBIA	0013	3	21	448,066	134,419	3/63			
14	DEPT SANITARY ENGR	DISTRICT COLUMBIA	0014	3	21	346,508	103,952	12/63			
14	DEPT SANITARY ENGR	DISTRICT COLUMBIA	0015	3	23	217,754	65,326	5/64			
14	DEPT SANITARY ENGR	DISTRICT COLUMBIA	0016	3	23	2,470,000	600,000	9/64			
14	DEPT SANITARY ENGR	DISTRICT COLUMBIA	0017	2	53	1,725,300	517,590	12/64			
14	DEPT SANITARY ENGR	DISTRICT COLUMBIA	0018	2	23	3,086,000	600,000	10/65			
14	DEPT SANITARY ENGR	DISTRICT COLUMBIA	0019	2	22	2,233,000	669,840	12/65			
14	DEPT SANITARY ENGR	DISTRICT COLUMBIA	0020	2	21	4,679,000	1,459,940	12/66			
14	DEPT SANITARY ENGR	DIST OF COLUMBIA	0021	1	21	5,359,800	2,299,060	12/68			
14	WASH SUB SAN COMM	MARYLAND	0001	3	13	888,532	250,000	4/57			
14	WASH SUB SAN COMM	MARYLAND	0004	3	17	1,217,161	250,000	12/57			
14	HAGERSTOWN, CITY OF	MARYLAND	0006	3	71	323,244	92,517	2/57			
14	LEONARDTOWN, CITY OF	MARYLAND	0010	3	11	152,099	45,629	2/57			
14	WASH SUB SAN COMM	MARYLAND	0011	3	13	154,349	35,383	4/57			
14	WASH SUB SAN COMM	MARYLAND	0016	3	23	104,626	24,700	10/57			
14	WASH SUB SAN COMM	MARYLAND	0017	3	13	938,800	148,000	2/58			
14	ROCKVILLE, CITY OF	MARYLAND	0018	3	13	16,840	3,738	12/57			
14	EMMITSBURG, TOWN OF	MARYLAND	0019	3	17	277,106	67,837	1/58			
14	UNION BRIDGE, TOWN OF	MARYLAND	0030	3	17	184,600	48,439	10/59			
14	WASH SUB SAN COMM	MARYLAND	0031	3	14	604,148	143,618	12/59			
14	WILLIAMSPORT, TOWN OF	MARYLAND	0032	3	17	269,911	72,056	11/59			
14	UPPER POTOMAC RIVER COM	MARYLAND	0033	3	13	361,221	75,282	12/59			
14	BOONSBORO, TOWN OF	MARYLAND	0034	3	15	165,500	40,000	1/60			
14	WASH SUB SAN COMM	MARYLAND	0035	3	13	172,764	38,386	1/60			
14	WASH SUB SAN COMM	MARYLAND	0037	3	13	364,558	49,000	5/60			
14	INDIAN HEAD, TOWN OF	MARYLAND	0047	3	21	71,242	18,775	7/61			
14	WASH SUB SAN COMM	MARYLAND	0055	3	21	632,200	166,700	2/62			
14	THURMONT, TOWN OF	MARYLAND	0059	3	23	58,631	17,589	5/62			
14	WASH SUB SAN COMM	MARYLAND	0060	3	23	838,519	209,629	5/62			
14	WASH SUB SAN COMM	MARYLAND	0061	3	13	68,100	19,975	5/62			
14	EMMITSBURG, TOWN OF	MARYLAND	0063	3	13	17,400	4,581	7/62			
14	WASH SUB SAN COMM	MARYLAND	0064	3	23	378,472	94,618	8/62			
14	ALLEGANY CO S D	MARYLAND	0065	3	15	473,423	116,678	8/62	APW	120,033	9/63
14	LA PLATA, TOWN OF	MARYLAND	0066	3	21	131,200	34,400	8/62			
14	WASH SUB SAN COMM	MARYLAND	0067	3	23	365,216	91,304	10/62			
14	WASH SUB SAN COMM	MARYLAND	0072	3	23	417,331	104,332	10/62			
14	HANCOCK, TOWN OF	MARYLAND	0074	3	19	299,600	82,450	11/62			
14	CRESAPTOWN SAN D	MARYLAND	0075	3	17	360,849	90,212	3/63			
14	NEW WINDSOR, TOWN OF	MARYLAND	0080	3	19	154,158	38,539	9/63			
14	FUNKSTOWN, TOWN OF	MARYLAND	0087	3	19	272,400	60,000	3/64			
14	WASHINGTON CO S D	MARYLAND	0088	3	17	1,223,827	305,956	4/64			
14	HAGERSTOWN, CITY OF	MARYLAND	0093	3	47	931,800	230,740	3/64			
14	FREDERICK CO METRO D	MARYLAND	0096	3	17	143,790	35,947	9/64			
14	POOLESVILLE, TOWN OF	MARYLAND	0097	3	19	262,400	64,480	1/65			
14	WASH SUB SAN COMM	MARYLAND	0099	3	17	5,532,000	600,000	10/64			
14	LA VALE S C	MARYLAND	0101	3	23	1,392,480	348,120	11/64			
14	ALLEGANY CO S D	MARYLAND	0108	3	23	745,592	64,677	11/65	ARC	223,978	12/66
14	FROSTBURG, CITY OF	MARYLAND	0109	3	23	203,259	67,060	1/66			
14	WASH SUB SAN COMM	MARYLAND	0113	2	23	826,000	80,600	1/66			
14	SMITHSBURG, TOWN OF	MARYLAND	0114	3	17	404,800	32,700	1/66			
14	THURMONT, CITY OF	MARYLAND	0126	3	21	422,000	126,600	3/66			
14	INDIAN HEAD, TOWN OF	MARYLAND	0132	2	21	339,000	101,700	1/67			
14	ST MARYS CO METRO COMM	MARYLAND	0137	2	17	4,155,600	336,200	9/67			
14	ALLEGANY CO SD	MARYLAND	0139	3	23	824,300	82,500	12/66			
14	WASH SUB SAN COMM	MARYLAND	0143	2	23	3,283,900	197,920	6/67			
14	WASHINGTON SUB SAN COMM	MARYLAND	0144	3	23	784,000	258,720	3/67			
14	WASH SUB SAN COMM	MARYLAND	0145	3	23	334,613	100,383	1/67			
14	WASHINGTON SUB SAN COMM	MARYLAND	0148	2	17	8,196,000	605,880	5/67			
14	WASH SUB SAN COMM	MARYLAND	0150	2	23	1,658,800	497,640	3/67			
14	HAGERSTOWN, CITY OF	MARYLAND	0151	[illegible]	21	385,000	10,000	9/68			
14	LAVALE SAN COMM	MARYLAND	0162	1	23	28,000	1,490	5/68	ARC	7,000	9/68
14	FREDERICK CO METRO D	MARYLAND	0163	1	23	2,424,000	127,500	12/68			
14	FREDERICK CO METRO D	MARYLAND	0165	2	15	262,700	13,209	12/67			
14	FREDERICK, CITY OF	MARYLAND	0166	1	27	1,778,000	14,300	4/68			
14	WASH SUB SAN COMM	MARYLAND	0170	2	23	1,874,000	90,510	5/68			
14	WASH SUB SAN COMM	MARYLAND	0171	2	23	4,260,000	35,530	5/68			
14	WASH SUB SAN COMM	MARYLAND	0173	2	54	265,000	2,970	4/68			
14	WASH SUB SAN COMM	MARYLAND	0174	2	23	852,000	9,570	4/68			
14	WASH SUB SAN COMM	MARYLAND	0176	2	23	1,700,000	70,710	5/68			
14	CHARLES CO COM COLLEGE	MARYLAND	0193	2	11	390,000	22,210	3/68			
14	CHARLES CO SAN D	MARYLAND	0199	1	17	8,563,500	56,800	3/68			
14	BRUNSWICK, CITY OF	MARYLAND	0201	1	17	498,000	25,700	3/69			
14	WASH SUB SAN COMM	MARYLAND	0209	2	23	110,700	1,100	4/68			
14	UNION BRIDGE, TOWN OF	MARYLAND	0217	1	21	22,600	12,430	12/68			
14	WASH SUB SAN COMM	MARYLAND	0219	2	23	694,000	38,170	2/69			
14	FUNKSTOWN, TOWN OF	MARYLAND	0220	1	21	13,800	2,500	10/68			
14	ALLEGANY CO SD INC	MARYLAND	0226	1	23	62,500	31,250	2/69			
14	WASHINGTON CO SD	MARYLAND	0246	1	21	1,035,000	60,000	6/69			
14	CUMBERLAND TWP A	PENNSYLVANIA	0159	3	16	135,700	38,000	2/64			
14	FAIRFIELD M A	PENNSYLVANIA	0248	2	16	115,700	34,710	2/65			
14	MCCONNELLSBURG SA	PENNSYLVANIA	0300	1	17	449,000			ARC	134,700	7/68
14	WAYNESBORO, BORO A	PENNSYLVANIA	0315	2	21	996,200	41,090	7/68			
14	ARLINGTON CO	VIRGINIA	0005	3	31	350,373	77,071	9/57			
14	COLONIAL BEACH, TOWN OF	VIRGINIA	0009	3	11	266,707	58,280	6/57			
14	PRINCE WILLIAM CO	VIRGINIA	0013	3	11	101,587	20,471	2/58			
14	EDINBURG, TOWN OF	VIRGINIA	0014	3	17	114,442	33,180	1/59			
14	ELKTON W ST S COMM	VIRGINIA	0015	3	11	42,761	6,109	6/57			
14	FAIRFAX, TOWN OF	VIRGINIA	0016	3	31	682,087	77,071	9/57			
14	FAIRFAX, CO OF	VIRGINIA	0017	3	21	159,419	38,249	12/57			
14	FAIRFAX, CO OF	VIRGINIA	0018	3	43	380,448	65,347	1/58			
14	FAIRFAX, CO OF	VIRGINIA	0020	3	21	208,585	35,350	2/58			
14	FRONT ROYAL, TOWN OF	VIRGINIA	0022	3	13	89,545	11,892	12/57			
14	HERNDON, TOWN OF	VIRGINIA	0026	3	31	124,617	11,654	9/57			
14	MT JACKSON, TOWN OF	VIRGINIA	0033	3	17	73,909	15,658	4/58			
14	PRINCE WILLIAM CO	VIRGINIA	0035	3	11	197,727	28,790	12/57			
14	WOODSTOCK, TOWN OF	VIRGINIA	0044	3	11	116,878	12,520	1/58			
14	PRINCE WILLIAM CO	VIRGINIA	0050	3	17	355,100	78,024	9/58			
14	NEW MARKET, TOWN OF	VIRGINIA	0055	3	11	93,779	26,471	4/61			
14	WARRENTON, TOWN OF	VIRGINIA	0057	3	11	326,800	82,589	6/58			
14	BRIDGEWATER, TOWN OF	VIRGINIA	0058	3	17	150,789	45,236	6/59			
14	ARLINGTON CO	VIRGINIA	0070	3	21	511,781	139,000	9/59			
14	FAIRFAX, CO OF	VIRGINIA	0071	3	13	607,714	170,913	10/59			
14	LEESBURG, TOWN OF	VIRGINIA	0074	3	26	66,681	12,700	5/60			
14	PRINCE WILLIAM CO BD SP	VIRGINIA	0075	3	21	442,000	36,200	4/61			
14	PRINCE WILLIAM CO BD SP	VIRGINIA	0076	3	15	639,100	83,000	4/60			
14	STAUNTON, CITY OF	VIRGINIA	0078	3	31	627,453	150,000	10/59			
14	STRASBURG, TOWN OF	VIRGINIA	0079	3	17	152,006	40,200	10/59			
14	VIENNA, TOWN OF	VIRGINIA	0085	3	21	127,047	38,114	1/60			
14	FAIRFAX, CO OF	VIRGINIA	0087	3	13	68,467	20,534	1/61			

MINOR RIVER BASIN	NAME OF APPLICANT	STATE	PROJECT NUMBER	STATUS	TYPE-DESCP	EST ELIG PROJ COST	WPC-FEDERAL-GRANTS AMOUNT	WPC-FEDERAL-GRANTS DATE	OTHER-FEDERAL-GRANTS SOURCE	OTHER-FEDERAL-GRANTS AMOUNT	OTHER-FEDERAL-GRANTS DATE
14	FAIRFAX, CO OF	VIRGINIA	0089	3	13	78,197	23,459	9/60			
14	LOUDOUN CO SAN A	VIRGINIA	0097	3	17	315,600	94,680	12/60			
14	WARRENTON, TOWN OF	VIRGINIA	0104	3	13	53,899	15,720	11/60			
14	WINCHESTER, CITY OF	VIRGINIA	0105	3	21	58,524	17,557	9/60			
14	ARLINGTON CO	VIRGINIA	0112	2	73	544,000	117,120	5/62			
14	BROADWAY, TOWN OF	VIRGINIA	0115	3	19	203,718	61,115	3/62			
14	FAIRFAX CO BD OF SUP	VIRGINIA	0119	3	53	24,235	5,300	2/62			
14	FAIRFAX, CITY OF	VIRGINIA	0120	3	21	145,400	35,300	4/62			
14	MANASSAS, TOWN OF	VIRGINIA	0130	3	57	323,700	87,680	3/62			
14	PURCELLVILLE, TOWN OF	VIRGINIA	0133	3	21	86,000	24,170	1/62			
14	STEPHENS CITY, TOWN OF	VIRGINIA	0135	3	19	92,647	27,794	5/62			
14	FAIRFAX, CO OF	VIRGINIA	0137	3	27	492,200	75,420	4/62			
14	SHENANDOAH, TOWN OF	VIRGINIA	0174	3	17	287,160	86,148	11/63			
14	TIMBERVILLE, TOWN OF	VIRGINIA	0176	3	57	159,520	47,856	1/65			
14	VIENNA, TOWN OF	VIRGINIA	0179	3	53	1,132,000	261,050	3/64			
14	FAIRFAX CO	VIRGINIA	0194	3	23	95,900	18,000	6/64			
14	ARLINGTON CO BD	VIRGINIA	0202	3	21	4,991,000	387,000	11/64			
14	FAIRFAX BD OF SUP	VIRGINIA	0205	3	23	183,800	37,000	2/65			
14	HARRISONBURG, CITY OF	VIRGINIA	0207	3	23	115,900	27,300	1/65			
14	PRINCE WM CO BD OF SUP	VIRGINIA	0210	2	21	263,800	57,800	3/65			
14	PRINCE WILLIAM CO	VIRGINIA	0212	2	57	2,285,900	505,500	2/65			
14	DAYTON, TOWN OF	VIRGINIA	0218	3	19	68,549	20,564	11/65			
14	HAMILTON, TOWN OF	VIRGINIA	0219	2	17	197,400	59,220	10/65			
14	DAHLGREN SAN D	VIRGINIA	0220	2	17	227,000	68,100	3/66			
14	MANASSAS, TOWN OF	VIRGINIA	0221	1	21	383,100	114,900	[illegible]			
14	FAIRFAX CO BD OF SUP	VIRGINIA	0224	2	11	8,209,000	1,695,100	[illegible]			
14	PRINCE WILLIAM CO BD SP	VIRGINIA	0230	3	23	259,885	85,760	6/66			
14	PRINCE WILLIAM CO BD SP	VIRGINIA	0231	2	23	1,557,000	513,700	6/67			
14	WAYNESBORO, CITY OF	VIRGINIA	0234	2	21	566,400	169,920	4/66			
14	AUGUSTA CO	VIRGINIA	0239	1	23	86,100	[illegible]	3/67			
14	HERNDON, TOWN OF	VIRGINIA	0240	2	23	362,000	108,600	7/67			
14	LEESBURG, TOWN OF	VIRGINIA	0241	2	51	2,120,800	636,240	9/67			
14	AQUIA SD	VIRGINIA	0252	2	19	178,300	53,490	[illegible]			
14	FAIRFAX CO BD OF SUP	VIRGINIA	0253	2	23	545,800	[illegible]	9/67			
14	AUGUSTA CO SERV A	VIRGINIA	0254	3	17	323,800	97,140	7/68			
14	S STAFFORD SD	VIRGINIA	0265	1	57	[illegible]	147,000	2/69			
14	AUGUSTA CO SA	VIRGINIA	0268	1	19	279,200	83,760	4/69			
14	MIDDLETOWN, TOWN OF	VIRGINIA	0271	1	19	211,700	63,500	4/69			
14	MOOREFIELD, TOWN OF	WEST VIRGINIA	0008	3	17	183,042	42,586	4/58	APW	48,935	11/62
14	PIEDMONT, CITY OF	WEST VIRGINIA	0038	3	13	204,023	62,406	11/60			
14	MARTINSBURG, CITY OF	WEST VIRGINIA	0070	3	27	1,286,447	93,223	11/63	APW	550,000	3/63
14	PETERSBURG, TOWN OF	WEST VIRGINIA	0079	3	17	313,992	35,196	2/64	APW	121,800	7/63
14	KEYSER, CITY OF	WEST VIRGINIA	0084	3	57	1,111,139	110,569	7/64	APW	445,000	1/64
14	FRANKLIN, TOWN OF	WEST VIRGINIA	0087	3	19	61,391			APW	30,695	7/63
14	PAW PAW, TOWN OF	WEST VIRGINIA	0112	3	19	60,973			APW	30,486	6/64
14	MOOREFIELD, TOWN OF	WEST VIRGINIA	0151	1	59	139,400	41,820	2/69	EDA	55,760	6/69
15	LOUISA, TOWN OF	VIRGINIA	0031	3	15	102,200	21,739	4/58			
15	STAFFORD CO BD OF SUP	VIRGINIA	0052	3	16	41,539	12,461	11/58			
15	ONANCOCK, TOWN OF	VIRGINIA	0056	3	17	164,724	47,860	6/59			
15	GLOUCESTER CO	VIRGINIA	0064	3	45	120,376	35,083	3/59			
15	YORK CO S D 1	VIRGINIA	0083	3	17	226,478	66,600	8/60			
15	TAPPAHANNOCK, TOWN OF	VIRGINIA	0150	3	19	76,369	22,910	3/63			
15	CHESAPEAKE, CITY OF	VIRGINIA	0160	3	52	169,100	50,000	6/63			
15	FREDERICKSBURG, CITY OF	VIRGINIA	0188	3	23	217,800	50,000	4/64			
15	SPOTSYLVANIA CO BD SUP	VIRGINIA	0190	3	17	192,739	57,821	4/64			
15	SPOTSYLVANIA S A	VIRGINIA	0214	2	59	478,400	143,520	2/66			
15	WEST POINT, TOWN OF	VIRGINIA	0223	3	23	127,500	38,250	10/65			
15	CULPEPER, TOWN OF	VIRGINIA	0236	3	21	625,300	177,000	6/66			
15	FREDERICKSBURG, CITY OF	VIRGINIA	0243	3	21	569,700	187,990	4/67			
15	W POINT, TOWN OF	VIRGINIA	0250	2	22	63,600	19,080	6/67			
15	GORDONSVILLE, TOWN OF	VIRGINIA	0258	2	11	197,000	59,080	4/68			
15	POQUOSON, TOWN OF	VIRGINIA	0260	1	23	2,057,200	617,150	5/68			
16	ALLEGHANY CO	VIRGINIA	0001	3	11	34,671	2,706	1/58			
16	ALLEGHANY CO	VIRGINIA	0002	3	17	14,378	4,313	3/58			
16	ALLEGHANY CO	VIRGINIA	0004	3	11	28,210	8,463	6/57			
16	BUENA VISTA, CITY OF	VIRGINIA	0007	3	11	197,883	49,853	9/57			
16	CLIFTON FORGE, CITY OF	VIRGINIA	0008	3	11	282,400	54,221	6/57			
16	CREWE, TOWN OF	VIRGINIA	0010	3	11	124,114	16,710	6/57			
16	GLASGOW, TOWN OF	VIRGINIA	0024	3	15	56,482	16,944	6/57			
16	HAMPTON RDS SAN D COMM	VIRGINIA	0025	3	21	251,839	36,994	9/57			
16	HOPEWELL, CITY OF	VIRGINIA	0027	3	11	458,897	77,071	2/58			
16	IRON GATE, TOWN OF	VIRGINIA	0028	3	17	66,052	8,941	6/58			
16	MONTEREY, TOWN OF	VIRGINIA	0032	3	17	43,548	7,428	7/59			
16	RICHMOND, CITY OF	VIRGINIA	0037	3	21	1,495,028	77,071	6/57			
16	WARM SPRINGS SAN D	VIRGINIA	0042	3	17	27,276	8,183	7/57			
16	CHARLOTTESVILLE, CITY	VIRGINIA	0046	3	17	1,039,553	212,284	1/58			
16	ETTRICK SAN D	VIRGINIA	0047	3	13	25,888	7,766	2/58			
16	FARMVILLE, TOWN OF	VIRGINIA	0048	3	19	65,358	19,569	2/58			
16	NEW CASTLE, TOWN OF	VIRGINIA	0049	3	17	30,141	9,042	4/58			
16	RICHMOND, CITY OF	VIRGINIA	0051	3	13	283,964	48,401	7/58			
16	SUFFOLK, CITY OF	VIRGINIA	0053	3	17	711,635	178,128	1/58			
16	WILLIAMSBURG, CITY OF	VIRGINIA	0054	3	31	426,264	116,798	1/58			
16	BUCHANAN, TOWN OF	VIRGINIA	0059	3	17	147,243	39,679	3/59			
16	HAMPTON RDS SAN D COMM	VIRGINIA	0072	3	13	72,589	16,600	8/59			
16	HAMPTON RDS SAN D COMM	VIRGINIA	0073	3	13	94,792	28,437	11/59			
16	AMHERST CO BD OF SUP	VIRGINIA	0080	3	16	55,918	16,775	10/59			
16	JAMES CITY CO S D	VIRGINIA	0081	3	13	51,478	9,000	9/60			
16	HAMPTON RDS SAN D COMM	VIRGINIA	0090	[illegible]	13	183,394	43,700	1/61			
16	HAMPTON RDS SAN D COMM	VIRGINIA	0091	[illegible]	23	71,900	20,600	3/61			
16	HAMPTON RDS SAN D COMM	VIRGINIA	0092	[illegible]	13	104,280	31,284	12/60			
16	HAMPTON RDS SAN D COMM	VIRGINIA	0093	3	13	89,413	21,000	10/60			
16	HAMPTON RDS SAN D COMM	VIRGINIA	0094	3	33	73,900	17,500	3/61			
16	HAMPTON RDS SAN D COMM	VIRGINIA	0095	3	13	69,006	20,701	3/61			
16	NEWPORT NEWS, CITY OF	VIRGINIA	0099	3	13	240,066	42,000	12/60			
16	NORFOLK CO BD OF SUP	VIRGINIA	0100	3	11	173,876	50,600	11/60			
16	PORTSMOUTH, CITY OF	VIRGINIA	0101	3	13	390,553	117,166	7/61			
16	PRINCESS ANNE CO W S A	VIRGINIA	0102	3	19	73,698	22,109	8/62			
16	NORFOLK CO BD OF SUP	VIRGINIA	0106	3	13	51,518	15,455	12/60			
16	NORFOLK CO BD OF SUP	VIRGINIA	0107	3	17	408,300	76,530	12/60			
16	ALLEGHANY CO BD OF SUP	VIRGINIA	0108	3	19	23,900	3,470	12/61			
16	ALLEGHANY CO BD OF SUP	VIRGINIA	0110	3	19	58,723	17,617	8/62			
16	AMELIA CO BD OF SUP	VIRGINIA	0111	3	19	175,800	51,530	3/62			
16	ASHWOOD HEALING SPGS SC	VIRGINIA	0113	3	17	65,048	19,514	2/62			
16	HAMPTON RDS SAN D COMM	VIRGINIA	0121	3	13	100,456	23,850	4/62			
16	HAMPTON RDS SAN D COMM	VIRGINIA	0122	3	23	37,900	9,960	5/62			
16	HAMPTON RDS SAN D COMM	VIRGINIA	0123	3	21	132,700	15,600	5/62			
16	HAMPTON RDS SAN D COMM	VIRGINIA	0124	3	23	84,000	16,200	5/62			
16	HAMPTON RDS SAN D COMM	VIRGINIA	0125	3	17	737,600	144,600	5/62			
16	HENRICO CO BD OF SUP	VIRGINIA	0126	3	23	614,300	142,370	1/62			
16	HENRICO CO BD OF SUP	VIRGINIA	0127	3	23	610,100	144,600	12/61			
16	LEXINGTON, TOWN OF	VIRGINIA	0129	3	13	21,700	6,510	1/62			

NORTH ATLANTIC RIVER BASIN (02)

MINOR RIVER BASIN	NAME OF APPLICANT	STATE	PROJECT NUMBER	STATUS	TYPE-DESCP	EST ELIG PROJ COST	WPC-FEDERAL-GRANTS AMOUNT	WPC-FEDERAL-GRANTS DATE	OTHER-FEDERAL-GRANTS SOURCE	OTHER-FEDERAL-GRANTS AMOUNT	OTHER-FEDERAL-GRANTS DATE
16	NORFOLK CO BD OF SUP	VIRGINIA	0132	3	13	444,000	117,069	5/62			
16	RICHMOND, CITY OF	VIRGINIA	0134	3	13	1,340,000	144,600	5/62			
16	WILLIAMSBURG, CITY OF	VIRGINIA	0136	3	13	145,800	39,400	5/62			
16	SCOTTSVILLE, TOWN OF	VIRGINIA	0145	2	19	83,100	24,930	10/62			
16	NELSON CO BD SUP	VIRGINIA	0146	1	19	81,400	24,410	5/63			
16	ASHLAND, TOWN OF	VIRGINIA	0147	3	19	122,405	36,721	10/62			
16	FARMVILLE, TOWN OF	VIRGINIA	0148	3	19	211,835	63,550	9/62			
16	HAMPTON RDS SAN D COMM	VIRGINIA	0151	2	15	3,969,300	938,300	11/62			
16	CHESTERFIELD, CO OF	VIRGINIA	0152	3	13	550,200	154,000	2/63			
16	HENRICO CO	VIRGINIA	0153	3	23	461,200	118,000	12/62			
16	HENRICO CO BD OF SUP	VIRGINIA	0155	3	23	697,400	154,000	10/62			
16	RICHMOND, CITY OF	VIRGINIA	0156	3	23	959,000	154,000	1/63			
16	HENRICO CO BD OF SUP	VIRGINIA	0158	3	17	539,600	162,470	5/63			
16	SMITHFIELD, TOWN OF	VIRGINIA	0175	3	59	354,266	106,279	12/63			
16	HAMPTON RDS SAN D COMM	VIRGINIA	0177	3	55	7,541,700	1,268,180	1/64			
16	CHESTERFIELD, CO OF	VIRGINIA	0178	3	53	666,500	196,500	12/63			
16	LYNCHBURG, CITY OF	VIRGINIA	0182	3	23	161,620	48,486	8/63			
16	PORTSMOUTH, CITY OF	VIRGINIA	0184	3	23	162,300	45,000	3/64			
16	RICHMOND, CITY OF	VIRGINIA	0185	2	23	649,000	150,930	11/63			
16	HENRICO CO BD OF SUP	VIRGINIA	0192	2	23	49,900	14,970	5/64			
16	HAMPTON RDS SAN D COMM	VIRGINIA	0193	3	23	115,722	34,716	6/64			
16	CHESTERFIELD, CO OF	VIRGINIA	0204	3	23	930,600	207,000	12/64			
16	NEWPORT NEWS, CITY OF	VIRGINIA	0209	3	23	454,004	136,200	3/65			
16	CHESTERFIELD CO	VIRGINIA	0215	2	23	2,046,500	490,750	5/66			
16	COLONIAL HEIGHTS, CITY	VIRGINIA	0216	2	23	22[illegible],200	68,460	6/68			
16	LYNCHBURG, CITY OF	VIRGINIA	0227	3	23	305,413	91,623	12/65			
16	RICHMOND, CITY OF	VIRGINIA	0232	2	23	3,727,200	504,030	3/66			
16	HAMPTON RDS SAN D COMM	VIRGINIA	0244	2	23	1,584,900	475,470	12/66			
16	HENRICO CO BD OF SUP	VIRGINIA	0245	2	23	192,900	57,870	12/66			
16	RICHMOND, CITY OF	VIRGINIA	0248	2	21	1,504,000	412,500	12/67			
16	CHESTERFIELD CO	VIRGINIA	0255	1	23	1,292,000	232,880	5/68			
16	FARMVILLE, TOWN OF	VIRGINIA	0257	2	23	95,400	24,630	4/68			
16	PORTSMOUTH, CITY OF	VIRGINIA	0261	2	14	211,000	63,300	8/68			
16	ALLEGHANY CO	VIRGINIA	0267	2	57	50,000	15,000	10/68			
16	HOPEWELL, CITY OF	VIRGINIA	0270	2	23	310,700	77,730	10/68			
16	RICHMOND, CITY OF	VIRGINIA	0273	1	21	3,530,000	1,059,000	3/69			
16	CHESTERFIELD CO	VIRGINIA	0277	1	21	995,000	255,000	6/69			
16	HAMPTON RDS SAN D COMM	VIRGINIA	0282	1	23	1,070,000	321,000	3/69			
16	HAMPTON RDS SAN D COMM	VIRGINIA	0283	2	23	240,000	57,600	4/69			
33	PLAINFIELD, CITY OF	NEW JERSEY	0003	3	13	1,469,587	250,000	3/57			
33	PASSAIC VALLEY S COMM	NEW JERSEY	0198	2	21	1,251,000	375,300	9/66			

NUMBER OF APPROVED PROJECTS 707 TOTAL 615,942,964 19,144,734 TOTAL 16,725,954

Reproduced from
best available copy.

MINOR RIVER BASIN	NAME OF APPLICANT	STATE	PROJECT NUMBER	STATUS	TYPE-DESCR	EST ELIG PROJ COST	WPC-FEDERAL-GRANTS AMOUNT	WPC-FEDERAL-GRANTS DATE	OTHER-FEDERAL-GRANTS SOURCE	OTHER-FEDERAL-GRANTS AMOUNT	OTHER-FEDERAL-GRANTS DATE
01	MURFREESBORO, TOWN OF	NORTH CAROLINA	0049	3	19	106,848	31,734	5/60			
01	AHOSKIE, TOWN OF	NORTH CAROLINA	0082	3	45	348,890	104,667	8/62			
01	EDENTON, TOWN OF	NORTH CAROLINA	0084	3	17	629,190	162,200	8/62	APW	151,895	11/62
01	WINTON, TOWN OF	NORTH CAROLINA	0164	3	21	35,924	10,777	12/63			
01	KENBRIDGE, TOWN OF	VIRGINIA	0029	3	41	55,600	12,263	2/59			
01	EMPORIA, TOWN OF	VIRGINIA	0118	3	19	273,500	50,000	3/62			
01	BOYKINS, TOWN OF	VIRGINIA	0159	3	19	90,400	26,910	6/63			
01	VICTORIA, TOWN OF	VIRGINIA	0201	3	19	52,098	15,629	12/64			
01	EMPORIA, TOWN OF	VIRGINIA	0225	3	23	62,800	16,500	2/66			
02	MADISON, TOWN OF	NORTH CAROLINA	0038	3	15	227,271	68,181	7/59			
02	WELDON, TOWN OF	NORTH CAROLINA	0047	3	15	315,181	94,554	9/59			
02	WINDSOR, TOWN OF	NORTH CAROLINA	0067	3	17	251,400	73,065	10/61			
02	YANCEYVILLE SAN D	NORTH CAROLINA	0070	3	11	62,842	18,000	9/61			
02	MAYODAN, TOWN OF	NORTH CAROLINA	0071	3	21	147,938	44,381	8/61			
02	WILLIAMSTON, TOWN OF	NORTH CAROLINA	0078	3	17	596,600	174,674	9/62			
02	NORLINA, TOWN OF	NORTH CAROLINA	0104	3	19	100,200			APW	50,000	2/63
02	ROXBORO, CITY OF	NORTH CAROLINA	0106	3	56	897,700			APW	448,300	9/63
02	ROXBORO, CITY OF	NORTH CAROLINA	0109	3	56	286,469			APW	143,234	9/63
02	ROANOKE RAPIDS SAN D	NORTH CAROLINA	0130	3	57	1,509,845			APW	754,922	9/63
02	PLYMOUTH, TOWN OF	NORTH CAROLINA	0176	3	19	538,255	161,476	10/64			
02	EDEN METRO S D	NORTH CAROLINA	0195	2	17	2,538,000	761,400	4/66			
02	SCOTLAND NECK, TOWN OF	NORTH CAROLINA	0215	3	19	147,575	44,272	5/67			
02	WALNUT COVE, TOWN OF	NORTH CAROLINA	0220	2	59	259,000			ARC	207,200	5/68
02	BEDFORD, TOWN OF	VIRGINIA	0006	3	13	215,783	39,087	1/58			
02	DANVILLE, CITY OF	VIRGINIA	0011	3	17	1,103,977	183,298	12/57			
02	DRAKES BRANCH, TOWN OF	VIRGINIA	0012	3	16	18,609	5,531	9/57			
02	CHATHAM, TOWN OF	VIRGINIA	0060	3	17	242,246	72,674	4/59			
02	DANVILLE, CITY OF	VIRGINIA	0061	3	13	1,021,450	236,175	11/58			
02	ROANOKE CO	VIRGINIA	0062	3	13	35,386	10,260	7/59			
02	ROANOKE, CITY OF	VIRGINIA	0067	3	21	565,814	141,707	1/59			
02	S BOSTON, TOWN OF	VIRGINIA	0084	3	11	286,948	86,084	10/59			
02	SALEM, TOWN OF	VIRGINIA	0086	3	13	153,369	46,010	2/60			
02	BEDFORD, TOWN OF	VIRGINIA	0114	3	19	236,000	70,789	3/62			
02	MARTINSVILLE, CITY OF	VIRGINIA	0131	3	17	757,700	144,600	2/62			
02	MARTINSVILLE, CITY OF	VIRGINIA	0154	3	13	545,200	154,000	3/63			
02	LACROSSE, TOWN OF	VIRGINIA	0173	3	19	69,761	20,928	9/63			
02	MARTINSVILLE, CITY OF	VIRGINIA	0183	2	53	750,700	176,570	11/63			
02	S HILL, TOWN OF	VIRGINIA	0189	2	19	437,600	131,280	2/64			
02	ROCKY MOUNT, TOWN OF	VIRGINIA	0198	3	57	619,700	171,000	2/65			
02	MARTINSVILLE, CITY OF	VIRGINIA	0208	2	23	308,800	33,600	1/65			
02	ROANOKE CO S A	VIRGINIA	0211	1	23	124,800	33,900	3/65			
02	VINTON, TOWN OF	VIRGINIA	0213	3	77	110,100	33,030	7/65			
02	CHASE CITY, TOWN OF	VIRGINIA	0217	3	19	246,996	74,098	10/65			
02	HENRY CO PSA	VIRGINIA	0226	2	17	713,300	213,370	2/66			
02	MARTINSVILLE, CITY OF	VIRGINIA	0228	2	28	316,000	60,930	3/66			
02	ROANOKE, CITY OF	VIRGINIA	0233	2	21	734,600	188,000	4/66			
02	S BOSTON, CITY OF	VIRGINIA	0251	2	23	48,400	15,840	9/68			
02	DANVILLE, CITY OF	VIRGINIA	0256	2	21	2,142,000	642,600	4/68			
02	HENRY CO P SER A	VIRGINIA	0259	1	17	1,431,000	418,100	8/68			
02	ROANOKE CO PSA	VIRGINIA	0262	2	23	379,700	106,500	6/68			
02	FERRUM W & SA	VIRGINIA	0275	1	57	191,700	57,510	5/69			
02	BOYDTON, TOWN OF	VIRGINIA	0276	2	59	161,300	48,000	11/68			
03	ROCKY MOUNT, CITY OF	NORTH CAROLINA	0002	3	71	534,677	160,403	2/57			
03	LITTLETON, TOWN OF	NORTH CAROLINA	[illegible]	3	16	155,907	46,772	2/57			
03	LOUISBURG, TOWN OF	NORTH CAROLINA	0010	3	15	243,742	73,122	2/57			
03	SPRING HOPE, TOWN OF	NORTH CAROLINA	0020	3	17	108,013	30,148	12/57			
03	TARBORO, TOWN OF	NORTH CAROLINA	0028	3	17	610,955	182,579	7/58			
03	PINETOPS, TOWN OF	NORTH CAROLINA	0033	3	17	143,468	43,759	9/58			
03	ROBERSONVILLE, TOWN OF	NORTH CAROLINA	0037	3	11	166,760	50,028	5/59			
03	GREENVILLE, CITY OF	NORTH CAROLINA	0040	3	17	1,114,021	250,000	7/59			
03	HENDERSON, CITY OF	NORTH CAROLINA	0069	3	57	824,087	247,226	10/61			
03	OXFORD, CITY OF	NORTH CAROLINA	0108	3	27	206,988			APW	103,494	2/63
03	ELM CITY, TOWN OF	NORTH CAROLINA	0113	3	59	42,454			APW	21,227	9/63
03	WARRENTON, TOWN OF	NORTH CAROLINA	0121	3	11	199,500			APW	97,000	7/63
03	FRANKLINTON, TOWN OF	NORTH CAROLINA	0125	3	57	166,191			APW	83,095	9/63
03	HENDERSON, CITY OF	NORTH CAROLINA	0141	3	22	43,500			APW	20,500	9/63
03	ENFIELD, TOWN OF	NORTH CAROLINA	0194	3	57	450,800	117,600	3/66			
03	WHITAKERS, TOWN OF	NORTH CAROLINA	0204	3	57	93,161	27,948	3/67			
03	BETHEL, TOWN OF	NORTH CAROLINA	0229	2	59	86,000	25,800	4/68			
04	FARMVILLE, TOWN OF	NORTH CAROLINA	0004	3	16	332,218	99,665	12/56			
04	AYDEN, TOWN OF	NORTH CAROLINA	0007	3	15	271,369	81,410	3/57			
04	WILSON, CITY OF	NORTH CAROLINA	0022	3	11	983,686	250,000	9/57			
04	SELMA, TOWN OF	NORTH CAROLINA	0044	3	17	389,567	112,500	9/59			
04	SMITHFIELD, TOWN OF	NORTH CAROLINA	0054	3	17	797,600	200,000	9/60			
04	FUQUAY, TOWN OF	NORTH CAROLINA	0064	3	15	499,600	149,867	8/61			
04	NEW BERN, CITY OF	NORTH CAROLINA	0065	3	17	861,800	250,000	10/61			
04	GRIFTON, TOWN OF	NORTH CAROLINA	0073	3	15	105,456	31,636	8/61			
04	RALEIGH, CITY OF	NORTH CAROLINA	0077	3	23	825,569	247,670	1/62			
04	CLAYTON, TOWN OF	NORTH CAROLINA	0079	3	17	253,766	76,129	8/62			
04	WAKE FOREST, TOWN OF	NORTH CAROLINA	0085	3	17	156,500	45,000	8/62			
04	LA GRANGE, TOWN OF	NORTH CAROLINA	0087	3	19	157,400	40,780	8/62			
04	GARNER, TOWN OF	NORTH CAROLINA	0090	3	23	478,000	142,157	11/62			
04	HILLSBORO, TOWN OF	NORTH CAROLINA	0091	3	15	168,624	50,587	12/62			
04	PRINCETON, TOWN OF	NORTH CAROLINA	0098	3	27	74,445	22,333	1/63			
04	WINTERVILLE, TOWN OF	NORTH CAROLINA	0112	3	26	265,427			APW	132,713	9/63
04	FARMVILLE, TOWN OF	NORTH CAROLINA	0115	3	16	317,675			APW	158,837	10/63
04	SNOW HILL, TOWN OF	NORTH CAROLINA	0127	3	57	104,275			APW	52,137	12/63
04	HOOKERTON, TOWN OF	NORTH CAROLINA	0136	3	56	54,900			APW	25,900	12/63
04	CARY, TOWN OF	NORTH CAROLINA	0145	3	43	541,004	162,301	8/63			
04	ZEBULON, TOWN OF	NORTH CAROLINA	0158	3	57	192,100	55,670	11/63			
04	BAILEY, TOWN OF	NORTH CAROLINA	0168	3	21	23,829	7,148	6/64			
04	RALEIGH DURHAM AIR A	NORTH CAROLINA	0173	3	31	80,109	24,032	10/64			
04	GOLDSBORO, CITY OF	NORTH CAROLINA	0182	3	59	2,600,000	464,000	11/64			
04	CREEDMOOR, TOWN OF	NORTH CAROLINA	0189	3	57	134,565	40,369	9/65			
04	WENDELL, TOWN OF	NORTH CAROLINA	0196	3	11	128,885	38,665	3/66			
04	HAVELOCK, TOWN OF	NORTH CAROLINA	0209	2	15	609,500	182,850	3/67			
04	PIKEVILLE, TOWN OF	NORTH CAROLINA	0211	2	19	182,500	40,800	5/67			
04	FREMONT, TOWN OF	NORTH CAROLINA	0234	2	59	178,200	49,770	4/68			
04	KINSTON, CITY OF	NORTH CAROLINA	0235	2	57	1,978,000	593,400	4/69			
04	KNIGHTDALE, TOWN OF	NORTH CAROLINA	0242	2	19	105,200	34,710	4/69			
04	KENLY, TOWN OF	NORTH CAROLINA	0244	2	11	141,000	42,300	4/68			
04	DURHAM, CITY OF	NORTH CAROLINA	0250	2	57	1,940,000	500,000	2/69			
05	JACKSONVILLE, CITY OF	NORTH CAROLINA	0086	3	19	626,700	186,320	8/62			
05	MOREHEAD CITY, TOWN OF	NORTH CAROLINA	0116	3	55	1,122,339			APW	561,169	12/63
05	NEWPORT, TOWN OF	NORTH CAROLINA	0122	3	15	192,900			APW	96,000	9/63
05	WRIGHTSVILLE BEACH TOWN	NORTH CAROLINA	0129	3	21	103,009			APW	67,600	9/63
05	RICHLANDS, TOWN OF	NORTH CAROLINA	0161	3	57	129,495	38,848	12/63			
05	HERTFORD, TOWN OF	NORTH CAROLINA	0186	3	57	472,515	141,754	9/65			
05	ELIZABETH CITY, CITY OF	NORTH CAROLINA	0202	2	57	2,697,000	808,000	11/66			
05	MANTEO, TOWN OF	NORTH CAROLINA	0233	1	11	243,000	72,900	8/68	EDA	48,600	1/69
06	FAYETTEVILLE, CITY OF	NORTH CAROLINA	0005	3	11	2,086,239	250,000	2/57			

MINOR RIVER BASIN	NAME OF APPLICANT	STATE	PROJECT NUMBER	STATUS	TYPE-DESCR	EST ELIG PROJ COST	WPC-FEDERAL-GRANTS AMOUNT	WPC-FEDERAL-GRANTS DATE	OTHER-FEDERAL-GRANTS SOURCE	OTHER-FEDERAL-GRANTS AMOUNT	OTHER-FEDERAL-GRANTS DATE
06	GIBSONVILLE, CITY OF	NORTH CAROLINA	0006	3	21	121,800	36,540	2/57			
06	MOUNT OLIVE, CITY OF	NORTH CAROLINA	0009	3	11	171,322	48,429	2/57			
06	GREENSBORO, CITY OF	NORTH CAROLINA	0012	3	71	1,131,966	186,104	5/57			
06	HAW RIVER SAN D	NORTH CAROLINA	0039	3	17	395,400	118,611	7/59			
06	BURLINGTON, CITY OF	NORTH CAROLINA	0048	3	11	459,189	45,9[illegible]	11/59			
06	LILLINGTON, TOWN OF	NORTH CAROLINA	0053	3	17	213,386	64,015	9/60			
06	RAMSEUR, TOWN OF	NORTH CAROLINA	0055	3	17	221,947	66,556	9/60			
06	GRAHAM, TOWN OF	NORTH CAROLINA	0057	3	11	591,983	175,000	9/60			
06	RAEFORD, TOWN OF	NORTH CAROLINA	0059	3	11	477,014	143,104	9/60			
06	CENTRAL FALLS S D	NORTH CAROLINA	0060	3	13	112,950	33,885	11/60			
06	ASHEBORO, TOWN OF	NORTH CAROLINA	0061	3	17	992,190	222,000	9/60			
06	WHITE LAKE, TOWN OF	NORTH CAROLINA	0063	3	19	56,774	17,032	7/61			
06	CLINTON, CITY OF	NORTH CAROLINA	0066	3	17	636,140	190,842	10/61			
06	JAMESTOWN, TOWN OF	NORTH CAROLINA	0075	3	15	576,400	161,700	3/62			
06	SILER CITY, TOWN OF	NORTH CAROLINA	0080	3	27	579,681	173,904	8/62			
06	PITTSBORO, TOWN OF	NORTH CAROLINA	0083	3	57	111,800	32,680	10/62			
06	WALLACE, TOWN OF	NORTH CAROLINA	0093	2	17	373,900	102,600	12/62			
06	FAYETTEVILLE, CITY OF	NORTH CAROLINA	0100	3	13	143,000			APW	66,700	11/62
06	FAYETTEVILLE, CITY OF	NORTH CAROLINA	0101	3	23	360,000			APW	166,500	11/62
06	ELIZABETHTOWN, TOWN OF	NORTH CAROLINA	0103	3	15	146,215			APW	73,107	1/63
06	FAYETTEVILLE, CITY OF	NORTH CAROLINA	0107	3	23	357,100			APW	166,500	1/63
06	ROSEBORO, TOWN OF	NORTH CAROLINA	0117	3	59	117,696			APW	58,847	9/63
06	KURE BEACH, TOWN OF	NORTH CAROLINA	0131	3	19	29,000			APW	14,300	9/63
06	GARLAND, TOWN OF	NORTH CAROLINA	0134	3	19	61,638			APW	30,819	10/63
06	SOUTHERN PINES, TOWN OF	NORTH CAROLINA	0144	3	21	91,495	27,448	12/63			
06	LIBERTY, TOWN OF	NORTH CAROLINA	0147	3	21	277,152	83,145	10/63			
06	ROSE HILL, TOWN OF	NORTH CAROLINA	0150	3	65	123,922	37,176	9/63			
06	BEULAVILLE, TOWN OF	NORTH CAROLINA	0153	3	19	80,277	24,083	10/63			
06	SANFORD, CITY OF	NORTH CAROLINA	0154	3	21	183,536	55,060	10/63			
06	BENSON, TOWN OF	NORTH CAROLINA	0156	3	59	215,695	64,708	10/63			
06	APEX, TOWN OF	NORTH CAROLINA	0159	3	56	237,709	71,312	10/63			
06	WARSAW, TOWN OF	NORTH CAROLINA	0162	3	21	90,000	24,900	4/64			
06	CARTHAGE, TOWN OF	NORTH CAROLINA	0169	3	19	221,951	66,585	6/64			
06	RANDLEMAN, CITY OF	NORTH CAROLINA	0175	3	57	551,360	165,408	11/64			
06	CAROLINA BEACH, TOWN OF	NORTH CAROLINA	0177	3	19	154,534	46,360	1/65			
06	ROBBINS, TOWN OF	NORTH CAROLINA	0187	3	11	777,500	225,000	9/65			
06	ANGIER, TOWN OF	NORTH CAROLINA	0198	3	57	137,082	41,124	10/66			
06	BURGAW, TOWN OF	NORTH CAROLINA	0199	3	11	165,468	49,640	10/66			
06	DUNN, TOWN OF	NORTH CAROLINA	0201	3	11	365,418	110,925	10/66			
06	WILMINGTON, CITY OF	NORTH CAROLINA	0206	2	57	3,812,400	1,102,500	4/67			
06	SEDGEFIELD SAN D	NORTH CAROLINA	0213	2	57	202,600	60,600	4/67			
06	BURLINGTON, CITY OF	NORTH CAROLINA	0230	1	57	4,950,000	1,404,000	4/68			
06	MEBANE, TOWN OF	NORTH CAROLINA	0231	1	77	364,000	109,190	10/68			
06	RAEFORD, TOWN OF	NORTH CAROLINA	0247	2	27	1,165,000	349,500	11/68			
06	SPRING LAKE, TOWN OF	NORTH CAROLINA	0248	1	21	236,400	78,010	12/68			
06	WILMINGTON, CITY OF	NORTH CAROLINA	0251	1	17	2,950,000	973,500	4/69			
07	WADESBORO, TOWN OF	NORTH CAROLINA	0001	3	16	285,819	85,745	2/57			
07	N WILKESBORO, TOWN OF	NORTH CAROLINA	0008	3	17	393,549	112,710	1/57			
07	MOCKSVILLE, CITY OF	NORTH CAROLINA	0011	3	16	192,309	57,692	3/57			
07	NORWOOD, TOWN OF	NORTH CAROLINA	0013	3	16	149,200	44,097	11/57			
07	JONESVILLE, TOWN OF	NORTH CAROLINA	0014	3	17	163,976	36,600	9/57			
07	SPENCER, TOWN OF	NORTH CAROLINA	0016	3	17	335,748	100,798	12/57			
07	STATESVILLE, CITY OF	NORTH CAROLINA	0019	3	21	740,658	222,197	10/57			
07	ELKIN, TOWN OF	NORTH CAROLINA	0021	3	17	405,706	119,400	9/57			
07	DENTON, TOWN OF	NORTH CAROLINA	0023	3	21	89,758	25,300	10/57			
07	PILOT MOUNTAIN, TOWN OF	NORTH CAROLINA	0024	3	31	78,626	23,205	9/57			
07	STAR, TOWN OF	NORTH CAROLINA	0026	3	41	78,734	23,115	7/58			
07	MT AIRY, TOWN OF	NORTH CAROLINA	0027	3	11	1,370,406	250,000	7/58			
07	CHINA GROVE, TOWN OF	NORTH CAROLINA	0030	3	16	302,898	90,019	9/58			
07	HIGH POINT, CITY OF	NORTH CAROLINA	0032	3	42	594,930	177,891	10/58			
07	WINSTON SALEM, CITY OF	NORTH CAROLINA	0034	3	18	545,569	161,535	8/58			
07	RURAL HALL SAN D	NORTH CAROLINA	0035	3	12	93,973	28,192	10/58			
07	ROYAL OAKS SAN D	NORTH CAROLINA	0041	3	13	129,358	38,807	7/60			
07	KERNERSVILLE, TOWN OF	NORTH CAROLINA	0042	3	47	284,015	85,204	9/59			
07	ALBEMARLE, CITY OF	NORTH CAROLINA	0043	3	71	1,649,742	250,000	9/59			
07	TROY, TOWN OF	NORTH CAROLINA	0045	3	19	167,599	38,190	9/59			
07	MOUNT GILEAD, TOWN OF	NORTH CAROLINA	0046	3	17	249,817	74,945	9/59			
07	ELLERBE, TOWN OF	NORTH CAROLINA	0050	3	16	89,997	26,999	5/60			
07	MT PLEASANT, TOWN OF	NORTH CAROLINA	0058	3	31	56,554	16,966	9/60			
07	CONCORD, CITY OF	NORTH CAROLINA	0062	3	11	349,792	50,000	12/60			
07	WILKESBORO, TOWN OF	NORTH CAROLINA	0068	3	15	781,300	156,272	1/62	APW	230,228	12/63
07	MOORESVILLE, TOWN OF	NORTH CAROLINA	0074	3	55	843,100	250,000	4/62			
07	YADKINVILLE, TOWN OF	NORTH CAROLINA	0076	3	15	208,124	62,437	2/62			
07	SALISBURY, CITY OF	NORTH CAROLINA	0088	3	11	872,300	250,000	8/62			
07	THOMASVILLE, CITY OF	NORTH CAROLINA	0089	3	17	1,077,900	250,000	8/62			
07	N WILKESBORO, TOWN OF	NORTH CAROLINA	0143	3	22	117,500			APW	50,750	12/63
07	DOBSON, TOWN OF	NORTH CAROLINA	0152	3	17	238,400	70,500	10/63			
07	MONROE, CITY OF	NORTH CAROLINA	0157	3	17	985,000	250,000	10/63			
07	PILOT MOUNTAIN, TOWN OF	NORTH CAROLINA	0163	3	69	27,358	8,207	2/64			
07	DAVIDSON, TOWN OF	NORTH CAROLINA	0170	3	21	173,777	52,133	5/64			
07	LANDIS, TOWN OF	NORTH CAROLINA	0171	3	21	252,051	75,615	5/64			
07	MARSHVILLE, TOWN OF	NORTH CAROLINA	0207	2	1[illegible]	161,900	48,150	5/67			
07	ELKIN, TOWN OF	NORTH CAROLINA	0228	2	76	658,300	197,490	4/68	ARC	289,600	6/68
07	GRANITE QUARRY, TOWN OF	NORTH CAROLINA	0241	2	57	175,300	52,590	5/68			
07	MOCKSVILLE, TOWN OF	NORTH CAROLINA	0246	1	57	868,700	65,000	3/69	ARC	385,000	8/68
07	KERNERSVILLE, TOWN OF	NORTH CAROLINA	0252	1	57	758,000	250,140	5/69			
07	KANNAPOLIS SD	NORTH CAROLINA	0254	2	23	966,200	289,860	1/69			
07	LEXINGTON, CITY OF	NORTH CAROLINA	0255	1	27	1,367,000	410,100	3/69			
07	STATESVILLE, CITY OF	NORTH CAROLINA	0257	1	17	4,220,600	699,600	4/69			
07	JONESVILLE, TOWN OF	NORTH CAROLINA	0259	1	21	211,400	63,420	12/68	ARC	105,700	4/69
08	PARKTON, TOWN OF	NORTH CAROLINA	0015	3	11	77,067	22,500	10/57			
08	RED SPRINGS, TOWN OF	NORTH CAROLINA	0018	3	17	166,849	46,848	12/57			
08	ROCKINGHAM, TOWN OF	NORTH CAROLINA	0051	3	17	812,242	243,672	10/60			
08	HAMLET, CITY OF	NORTH CAROLINA	0052	3	17	261,455	78,[illegible]	9/60			
08	CLARKTON, TOWN OF	NORTH CAROLINA	0102	3	19	67,800			APW	33,900	11/62
08	ST PAULS, TOWN OF	NORTH CAROLINA	0110	3	57	176,716			APW	88,358	9/63
08	WHITEVILLE, TOWN OF	NORTH CAROLINA	0151	3	12	248,472	74,541	11/63			
08	SOUTHPORT, CITY OF	NORTH CAROLINA	0178	3	11	206,440	61,932	12/64			
08	FAIR BLUFF, TOWN OF	NORTH CAROLINA	0208	2	59	147,000	43,200	4/67			
08	ABERDEEN, TOWN OF	NORTH CAROLINA	0210	3	57	349,000	104,700	4/67			
08	LUMBERTON, CITY OF	NORTH CAROLINA	0232	1	57	2,800,000	840,000	5/68			
08	MAXTON, TOWN OF	NORTH CAROLINA	0237	2	57	152,000	45,600	5/68			
08	LAURINBURG, CITY OF	NORTH CAROLINA	0240	2	57	610,600	183,180	6/68			
08	FAIRMONT, TOWN OF	NORTH CAROLINA	0260	1	57	210,000	69,300	11/68			
08	LAKE CITY, CITY OF	SOUTH CAROLINA	0001	3	17	533,666	160,099	2/57			
08	BENNETTSVILLE, CITY OF	SOUTH CAROLINA	0002	3	11	204,219	61,265	2/57			
08	DILLON, CITY OF	SOUTH CAROLINA	0004	3	57	126,408	37,922	1/57			
08	MANNING, TOWN OF	SOUTH CAROLINA	0014	3	17	168,370	50,511	10/57			
08	MARION, CITY OF	SOUTH CAROLINA	0019	3	11	247,097	74,129	1/58			
08	DARLINGTON, CITY OF	SOUTH CAROLINA	0031	3	16	454,564	136,369	4/59			
08	OCEAN DR BEACH, TOWN OF	SOUTH CAROLINA	0037	3	19	67,761	20,328	3/61			

MINOR RIVER BASIN	NAME OF APPLICANT	STATE	PROJECT NUMBER	STATUS	TYPE-DESCP	EST ELIG PROJ COST	WPC-FEDERAL-GRANTS AMOUNT	WPC-FEDERAL-GRANTS DATE	OTHER-FEDERAL-GRANTS SOURCE	OTHER-FEDERAL-GRANTS AMOUNT	OTHER-FEDERAL-GRANTS DATE
08	CONWAY, CITY OF	SOUTH CAROLINA	0041	3	19	420,62[illegible]	126,187	6/61	APW	66,000	11/62
08	PAGELAND, TOWN OF	SOUTH CAROLINA	0045	3	19	117,122	35,136	7/61			
08	LATTA, TOWN OF	SOUTH CAROLINA	0046	3	19	85,717	25,715	8/61			
08	MYRTLE BEACH, CITY OF	SOUTH CAROLINA	0050	3	19	100,589	30,176	8/61			
08	MANNING, TOWN OF	SOUTH CAROLINA	0057	3	13	87,476	26,242	3/62			
08	MYRTLE BEACH, CITY OF	SOUTH CAROLINA	0063	3	23	164,327	49,297	3/62			
08	LORIS, TOWN OF	SOUTH CAROLINA	0071	3	59	293,188	87,956	12/62	APW	39,426	6/63
08	CHESTERFIELD, TOWN OF	SOUTH CAROLINA	0072	3	59	253,969	74,684	1/63	APW	52,300	3/63
08	MYRTLE BEACH, CITY OF	SOUTH CAROLINA	0074	3	19	217,899	65,369	12/62			
08	HARTSVILLE BD COMM PW	SOUTH CAROLINA	0080	3	59	527,853	158,355	3/63			
08	BISHOPVILLE, TOWN OF	SOUTH CAROLINA	0081	3	[illegible]	204,369	57,184	8/63	APW	45,000	1/64
08	CRESCENT BEACH, TOWN OF	SOUTH CAROLINA	0085	3	19	127,737	38,321	12/64			
08	KINGSTREE, TOWN OF	SOUTH CAROLINA	0088	3	19	75,309	22,592	7/63	APW	14,880	10/63
08	TURBEVILLE, TOWN OF	SOUTH CAROLINA	0090	3	19	56,641	16,992	10/63			
08	FLORENCE, CITY OF	SOUTH CAROLINA	0113	3	49	1,750,000	492,000	9/64			
08	GEORGETOWN, CITY OF	SOUTH CAROLINA	0160	2	49	977,500	293,250	5/67			
08	LAKE VIEW, TOWN OF	SOUTH CAROLINA	0163	2	19	108,000	35,640	5/67			
08	HEMINGWAY, TOWN OF	SOUTH CAROLINA	0165	1	19	[illegible]56,000	76,790	5/67	EDA	51,190	6/67
08	HEATH SPRINGS, TOWN OF	SOUTH CAROLINA	0174	1	19	124,200	37,260	2/68			
08	KERSHAW, TOWN OF	SOUTH CAROLINA	0177	1	59	127,100	38,130	5/68			
08	SUMTER, CITY OF	SOUTH CAROLINA	0181	2	77	386,500	127,540	5/68			
08	MARION, CITY OF	SOUTH CAROLINA	0186	1	59	400,600	132,190	6/68	EDA	120,180	1/69
08	DILLON, CITY OF	SOUTH CAROLINA	0188	1	59	801,700	240,510	6/68			
08	DARLINGTON, CITY OF	SOUTH CAROLINA	0189	2	23	78,300	21,450	8/68			
08	PAMPLICO, TOWN OF	SOUTH CAROLINA	0195	1	19	115,500	34,650	3/69			
08	MCCOLL, TOWN OF	SOUTH CAROLINA	0196	1	57	161,700	48,510	2/69			
08	CHERAW, TOWN OF	SOUTH CAROLINA	0197	1	57	906,800	299,200	1/69			
08	BENNETTSVILLE, CITY OF	SOUTH CAROLINA	0198	1	57	620,000	204,600	4/69			
08	HARTSVILLE BD COMM PWKS	SOUTH CAROLINA	0199	1	21	239,000	78,870	2/69			
09	GASTONIA, CITY OF	NORTH CAROLINA	0017	3	11	1,[illegible]9,007	250,000	11/57			
09	HICKORY, CITY OF	NORTH CAROLINA	0025	3	11	2[illegible]7,632	86,289	1/58			
09	HUNTERSVILLE, TOWN OF	NORTH CAROLINA	0036	3	17	78,362	23,508	9/59			
09	BESSEMER CITY, TOWN OF	NORTH CAROLINA	0072	3	17	198,092	59,427	10/61			
09	CHERRYVILLE, CITY OF	NORTH CAROLINA	0095	3	19	195,872	58,761	12/62			
09	CLAREMONT, TOWN OF	NORTH CAROLINA	0097	3	17	209,900	57,097	2/63			
09	CATAWBA, TOWN OF	NORTH CAROLINA	0146	3	11	104,242	31,272	9/63			
09	MORGANTON, TOWN OF	NORTH CAROLINA	0148	3	56	886,500	250,000	8/63			
09	CHARLOTTE, CITY OF	NORTH CAROLINA	0149	3	12	1,603,300	250,000	9/63			
09	NEWTON, TOWN OF	NORTH CAROLINA	0160	3	57	637,800	182,700	11/63			
09	MT HOLLY, CITY OF	NORTH CAROLINA	0174	3	56	450,200	133,350	2/65			
09	CONOVER, TOWN OF	NORTH CAROLINA	0180	3	67	319,000	87,720	11/64			
09	LONGVIEW, TOWN OF	NORTH CAROLINA	0181	3	21	318,100	81,000	11/64			
09	LINCOLNTON, TOWN OF	NORTH CAROLINA	0188	3	57	1,228,300	325,000	3/66			
09	VALDESE, TOWN OF	NORTH CAROLINA	0190	3	47	1,193,200	313,200	9/65			
09	OLD FORT, TOWN OF	NORTH CAROLINA	0191	2	17	310,000			ARC	248,000	5/66
09	DREXEL, TOWN OF	NORTH CAROLINA	0200	3	56	330,000	99,000	1/67			
09	HICKORY, CITY OF	NORTH CAROLINA	0203	2	75	1,428,300	383,160	1/67			
09	LOWELL, TOWN OF	NORTH CAROLINA	0205	3	57	780,000	234,000	1/67			
09	STANLEY, TOWN OF	NORTH CAROLINA	0212	2	57	589,400	156,600	5/67			
09	GRANITE FALLS, TOWN OF	NORTH CAROLINA	0216	2	16	276,500	82,950	6/67	ARC	55,300	11/67
09	BELMONT, CITY OF	NORTH CAROLINA	0238	2	57	1,104,600	331,380	3/68			
09	CHARLOTTE, CITY OF	NORTH CAROLINA	0253	3	23	400,000	124,600	11/68			
09	LENOIR, CITY OF	NORTH CAROLINA	0256	2	57	1,020,000	306,000	11/68			
09	ROCK HILL, CITY OF	SOUTH CAROLINA	0007	3	19	[illegible]51,298	250,000	6/57			
09	WINNSBORO, TOWN OF	SOUTH CAROLINA	0010	3	16	412,823	123,846	8/57			
09	CLOVER, TOWN OF	SOUTH CAROLINA	0021	3	11	89,953	26,985	5/58			
09	FT MILL, TOWN OF	SOUTH CAROLINA	0025	3	16	174,041	52,512	12/58			
09	ROCK HILL, CITY OF	SOUTH CAROLINA	0042	3	15	524,277	157,283	6/61			
09	YORK, TOWN OF	SOUTH CAROLINA	0043	3	19	249,850	74,951	6/61			
09	WINNSBORO, TOWN OF	SOUTH CAROLINA	0095	3	24	16,412	4,923	10/63			
09	LANCASTER, CITY OF	SOUTH CAROLINA	0109	2	21	33,858	10,157	6/64			
09	YORK, CITY OF	SOUTH CAROLINA	0118	3	23	56,507	16,952	9/64			
09	CLOVER, TOWN OF	SOUTH CAROLINA	0120	3	59	63,010	18,9[illegible]2	11/64			
09	CAMDEN, CITY OF	SOUTH CAROLINA	0133	3	19	252,714	75,814	7/65			
09	YORK, CITY OF	SOUTH CAROLINA	0150	2	27	175,200	50,100	8/66			
09	ROCK HILL, CITY OF	SOUTH CAROLINA	0155	2	47	3,506,700	1,157,210	2/67			
09	WINNSBORO, TOWN OF	SOUTH CAROLINA	0161	3	11	80,400	24,120	5/67			
10	FOREST CITY, TOWN OF	NORTH CAROLINA	0031	3	16	612,232	183,669	9/58			
10	RUTHERFORDTON, TOWN OF	NORTH CAROLINA	0096	3	15	72,208	21,662	10/62			
10	SHELBY, CITY OF	NORTH CAROLINA	0195	3	57	1,723,899	517,169	9/65			
10	KINGS MOUNTAIN, CITY OF	NORTH CAROLINA	0214	2	61	1,219,000	365,700	8/67			
10	LAKE LURE, TOWN OF	NORTH CAROLINA	0222	1	57	167,700			ARC	118,160	5/68
10	TRYON, TOWN OF	NORTH CAROLINA	0223	2	57	439,100			ARC	219,550	12/67
10	BOILING SPRINGS, TOWN	NORTH CAROLINA	0236	2	17	366,100	94,685	10/[illegible]9			
10	SPINDALE, TOWN OF	NORTH CAROLINA	0239	1	55	1,329,600	398,880	4/68			
10	COLUMBUS, TOWN OF	NORTH CAROLINA	0245	1	57	385,000	8,670	9/68	ARC	299,330	9/68
10	LAURENS, CITY OF	SOUTH CAROLINA	0008	3	16	601,312	180,393	6/57			
10	WHITTEN VILL TRUSTEES	SOUTH CAROLINA	0011	3	11	84,595	25,378	9/57			
10	INMAN, TOWN OF	SOUTH CAROLINA	0012	3	15	223,211	66,963	10/57			
10	SPARTANBURG, CITY OF	SOUTH CAROLINA	0013	3	18	479,514	143,854	9/57			
10	GREENVILLE CO MARKETING	SOUTH CAROLINA	0015	3	12	19,206	5,632	12/57			
10	UNION, CITY OF	SOUTH CAROLINA	0022	3	13	29,878	8,963	5/58			
10	BATESBURG, TOWN OF	SOUTH CAROLINA	0026	3	17	325,465	97,639	3/59			
10	GAFFNEY, CITY OF	SOUTH CAROLINA	0027	3	57	315,145	94,543	3/59			
10	LAURENS, CITY OF	SOUTH CAROLINA	0032	3	13	199,604	59,881	8/59			
10	SIMPSONVILLE, TOWN OF	SOUTH CAROLINA	0033	3	19	111,747	33,524	1/60			
10	WEST PELZER, TOWN OF	SOUTH CAROLINA	0034	3	17	110,681	33,204	1/61			
10	CLINTON, CITY OF	SOUTH CAROLINA	0035	3	71	98,920	29,676	8/60			
10	NEWBERRY, CITY OF	SOUTH CAROLINA	0039	3	13	20,368	6,110	[illegible]/61			
10	SPARTANBURG METRO D	SOUTH CAROLINA	0044	3	22	390,630	116,887	8/61			
10	JACKSON GILLS CREEK PSD	SOUTH CAROLINA	0047	2	17	3,550,000	600,000	8/61			
10	GREENVILLE CO REHAB CTR	SOUTH CAROLINA	0049	3	23	16,376	4,912	8/61			
10	S C STATE DEPT CORRECT	SOUTH CAROLINA	0052	3	17	342,674	102,802	12/61			
10	S C STATE DEPT CORRECT	SOUTH CAROLINA	0053	3	15	63,210	18,963	12/61			
10	SPARTANBURG METRO D	SOUTH CAROLINA	0055	3	22	76,999	23,099	12/61			
10	GAFFNEY, CITY OF	SOUTH CAROLINA	0058	3	57	247,002	74,100	2/62			
10	SPARTANBURG METRO D	SOUTH CAROLINA	0062	3	21	115,486	34,645	3/62			
10	GT GREENVILLE S D COMM	SOUTH CAROLINA	0066	3	21	170,856	51,256	5/62			
10	GT GREENVILLE S D COMM	SOUTH CAROLINA	0068	3	23	156,907	47,072	10/62			
10	NINETY SIX, TOWN OF	SOUTH CAROLINA	0077	3	19	121,509	36,452	2/63			
10	WADE HAMPTON WSDC	SOUTH CAROLINA	0079	3	19	956,693	287,004	3/63			
10	NEWBERRY, CITY OF	SOUTH CAROLINA	0096	3	59	281,114	84,334	9/63			
10	CLINTON, CITY OF	SOUTH CAROLINA	0097	3	19	188,707	56,576	10/63			
10	PROSPERITY, TOWN OF	SOUTH CAROLINA	0098	3	59	121,418	36,425	10/63			
10	GREENVILLE CO MARKETING	SOUTH CAROLINA	0099	3	24	9,884	2,965	10/63			
10	PELZER, TOWN OF	SOUTH CAROLINA	0101	3	59	190,367	57,110	12/63			
10	GREENVILLE CO	SOUTH CAROLINA	0103	3	11	160,415	48,124	5/64			
10	WILLIAMSTON, CITY OF	SOUTH CAROLINA	0104	3	17	183,346	55,003	6/64			
10	LEESVILLE, TOWN OF	SOUTH CAROLINA	0107	3	59	86,971	26,091	6/64			
10	GAFFNEY, CITY OF	SOUTH CAROLINA	0110	3	23	86,411	25,923	6/64			
10	UNION, CITY OF	SOUTH CAROLINA	0117	3	57	586,472	175,940	8/64			

MINOR RIVER BASIN	NAME OF APPLICANT	STATE	PROJECT NUMBER	STATUS	TYPE-DESCR	EST ELIG PROJ COST	WPC-FEDERAL-GRANTS AMOUNT	WPC-FEDERAL-GRANTS DATE	OTHER-FEDERAL-GRANTS SOURCE	OTHER-FEDERAL-GRANTS AMOUNT	OTHER-FEDERAL-GRANTS DATE
10	UNA W D	SOUTH CAROLINA	0122	3	23	107,065	35,320	2/65			
10	GREER, CITY OF	SOUTH CAROLINA	0123	2	47	1,874,000	551,600	5/65	ARC	200,000	8/67
10	CLINTON, CITY OF	SOUTH CAROLINA	0126	3	19	85,778	25,733	3/65			
10	SIMPSONVILLE, TOWN OF	SOUTH CAROLINA	0127	3	29	220,800	72,869	12/65	ARC	25,000	5/68
10	SPARTANBURG, CITY OF	SOUTH CAROLINA	0130	3	23	105,414	31,625	6/65			
10	FOUNTAIN INN, TOWN OF	SOUTH CAROLINA	0131	3	59	405,851	133,930	7/65			
10	GT GREENVILLE S D COMM	SOUTH CAROLINA	0132	3	61	102,221	30,666	7/65			
10	PIEDMONT SEL D	SOUTH CAROLINA	0135	3	57	499,717	149,915	7/65			
10	LYMAN, TOWN OF	SOUTH CAROLINA	0136	2	21	1,749,000	524,700	12/65	ARC	167,116	7/66
10	MAULDIN, TOWN OF	SOUTH CAROLINA	0137	1	19	805,000	114,950	10/65	ARC	349,650	6/67
10	TRAVELERS REST, TOWN OF	SOUTH CAROLINA	0138	2	19	394,000	130,020	8/65	ARC	129,290	7/68
10	TAYLORS W S D	SOUTH CAROLINA	0140	3	23	25,228	7,568	10/65			
10	WOODRUFF, TOWN OF	SOUTH CAROLINA	0142	2	59	85,900	25,770	12/65			
10	GT GREENVILLE S D COMM	SOUTH CAROLINA	0147	3	23	792,307	261,460	7/66			
10	COWPENS, TOWN OF	SOUTH CAROLINA	0148	2	17	253,200	83,550	3/67	ARC	119,010	5/68
10	DUNCAN, TOWN OF	SOUTH CAROLINA	0153	1	15	384,100	126,750	5/68	ARC	180,500	7/68
10	NEWBERRY, CITY OF	SOUTH CAROLINA	0159	3	11	435,906	130,771	11/66			
10	BLACKSBURG, TOWN OF	SOUTH CAROLINA	0164	1	57	175,000	52,500	8/67	ARC	73,000	3/68
10	TAYLORS WSD	SOUTH CAROLINA	0175	1	17	738,300	243,630	4/68			
10	JONESVILLE, TOWN OF	SOUTH CAROLINA	0178	1	11	62,000	18,600	12/67			
10	SPARTANBURG METRO D	SOUTH CAROLINA	0180	2	47	1,600,000	528,050	12/67			
10	LEXINGTON, TOWN OF	SOUTH CAROLINA	0185	1	21	67,500	22,270	7/68			
10	SALUDA, TOWN OF	SOUTH CAROLINA	0186	1	57	8 000	24,000	5/68			
10	GAFFNEY BPW	SOUTH CAROLINA	0190	1	21	575,000			ARC	364,750	9/68
10	WARE SHOALS, TOWN OF	SOUTH CAROLINA	0194	1	59	670,200	221,160	12/68			
11	SUMMERTON, TOWN OF	SOUTH CAROLINA	0017	3	31	20,997	6,298	1/58			
11	HANAHAN PSD	SOUTH CAROLINA	0054	3	15	634,636	190,390	12/61			
11	N CHARLESTON CONSOL PS	SOUTH CAROLINA	0059	2	15	14,675,800	2,320,000	3/62			
11	ST MATTHEWS, TOWN OF	SOUTH CAROLINA	0076	3	69	60,488	18,146	7/63			
11	ELLOREE, TOWN OF	SOUTH CAROLINA	0092	3	19	63,145	18,943	10/63	APW	12,200	1/64
11	MT PLEASANT, TOWN OF	SOUTH CAROLINA	0106	1	11	970,000	320,100	8/64			
11	SUMMERVILLE COMM P WKS	SOUTH CAROLINA	0111	3	19	229,800	68,430	9/64			
11	N CHARLESTON CPSD	SOUTH CAROLINA	0116	3	[illegible]	484,500	145,350	12/64			
11	CHARLESTON PWC	SOUTH CAROLINA	0143	2	[illegible]	9,581,000	2,397,500	5/66			
11	SULLIVANS S ISLAND TWP C	SOUTH CAROLINA	0169	1	57	607,300	200,400	3/68			
11	ST ANDREWS PSD	SOUTH CAROLINA	0171	2	57	3,272,500	863,140	2/68			
11	SUMMERTON, TOWN OF	SOUTH CAROLINA	0172	1	59	292,700	87,810	2/68	EDA	58,543	6/68
11	ST MATTHEWS, TOWN OF	SOUTH CAROLINA	0173	1	59	113,400	34,000	9/68	EDA	45,360	2/69
11	ST STEPHEN, TOWN OF	SOUTH CAROLINA	0176	1	19	166,000	49,800	2/68			
12	NORTH, TOWN OF	SOUTH CAROLINA	0005	3	41	45,097	13,529	6/57			
12	HAMPTON, TOWN OF	SOUTH CAROLINA	0024	3	17	179,661	53,898	9/58			
12	BAMBERG COMM PW	SOUTH CAROLINA	0038	3	19	106,784	32,035	4/61			
12	DENMARK, CITY OF	SOUTH CAROLINA	0049	3	19	184,292	55,287	8/61			
12	ORANGEBURG, CITY OF	SOUTH CAROLINA	0067	3	59	427,615	117,888	9/62	APW	92,891	1/63
12	FOREST BEACH P S D COMM	SOUTH CAROLINA	0073	3	19	95,969	28,790	1/63	APW	12,890	6/63
12	WAGENER, TOWN OF	SOUTH CAROLINA	0082	3	19	89,476	26,842	4/63	APW	13,333	1/64
12	HOLLY HILL, TOWN OF	SOUTH CAROLINA	0086	3	29	91,846	27,553	6/63	APW	16,200	1/64
12	FAIRFAX, TOWN OF	SOUTH CAROLINA	0093	1	11	248,000	74,400	8/63	EDA	74,100	2/69
12	VARNVILLE, TOWN OF	SOUTH CAROLINA	0094	1	19	125,000	37,500	9/63			
12	ALLENDALE, TOWN OF	SOUTH CAROLINA	0105	3	59	114,015	34,204	5/64			
12	WILLISTON, TOWN OF	SOUTH CAROLINA	0119	2	19	25,888	7,766	11/64			
12	BEAUFORT, CITY OF	SOUTH CAROLINA	0128	1	15	823,300	246,990	11/65			
12	SEA PINES PSD	SOUTH CAROLINA	0129	2	19	384,000	115,200	6/65			
12	ORANGEBURG, CITY OF	SOUTH CAROLINA	0149	3	23	42,488	12,746	11/66			
12	RIDGELAND, CITY OF	SOUTH CAROLINA	0151	1	57	170,700	51,210	2/68			
12	SWANSEA, TOWN OF	SOUTH CAROLINA	0156	1	19	86,800	26,040	10/66			
12	BRANCHVILLE, TOWN OF	SOUTH CAROLINA	0157	1	19	93,600	20,600	3/67			
12	SALLEY, TOWN OF	SOUTH CAROLINA	0167	1	19	18,800	6,180	5/68			
12	ST GEORGE, TOWN OF	SOUTH CAROLINA	0192	1	59	161,000	48,300	1/69			
13	WASHINGTON, CITY OF	GEORGIA	0003	3	17	267,100	72,840	3/57			
13	TOCCOA, CITY OF	GEORGIA	0030	3	16	38,469	11,540	8/50			
13	GEORGIA TRAINING SCHOOL	GEORGIA	0031	3	16	387,716	115,919	8/60			
13	HARLEM, CITY OF	GEORGIA	0032	3	51	75,704	22,711	9/60			
13	SAVANNAH, CITY OF	GEORGIA	0070	3	31	17,504	5,326	12/62			
13	AUGUSTA CITY C	GEORGIA	0079	2	57	3,038,693	907,600	1/63			
13	ROYSTON, CITY OF	GEORGIA	0082	3	57	396,400			APW	198,200	8/63
13	HARTWELL, CITY OF	GEORGIA	0099	3	15	767,472	50,830	10/64	APW	332,900	8/63
13	SAVANNAH, CITY OF	GEORGIA	0103	3	64	316,986	95,095	9/63			
13	POOLER, TOWN OF	GEORGIA	0113	3	19	99,099	29,720	1/64			
13	SPRINGFIELD, CITY OF	GEORGIA	0128	3	19	87,824	26,340	10/64			
13	SAVANNAH, CITY OF	GEORGIA	0135	3	26	173,326	51,997	1/66			
13	SAVANNAH, CITY OF	GEORGIA	0160	2	57	4,000,000	1,200,000	1/68			
13	AUGUSTA-RICHMOND CO	GEORGIA	0170	2	23	1,225,400	308,220	10/68			
13	THOMSON, CITY OF	GEORGIA	0178	1	17	427,200	128,160	10/68			
13	ELBERTON, CITY OF	GEORGIA	0179	1	17	710,000	213,000	10/68			
13	COLUMBIA CO	GEORGIA	0184	1	17	930,000	245,250	2/69			
13	JOHNSTON, TOWN OF	SOUTH CAROLINA	0003	3	11	54,442	16,332	3/57			
13	DUE WEST, TOWN OF	SOUTH CAROLINA	0006	3	17	77,755	21,995	4/57			
13	EASLEY, CITY OF	SOUTH CAROLINA	0020	3	46	262,974	78,892	3/58			
13	ABBEVILLE, CITY OF	SOUTH CAROLINA	0023	3	17	442,966	132,883	8/58			
13	GREENWOOD METRO COMM	SOUTH CAROLINA	0028	3	11	1,115,000	250,000	5/59			
13	ANDERSON, CITY OF	SOUTH CAROLINA	0029	3	15	944,400	250,000	5/59			
13	ANDERSON, CITY OF	SOUTH CAROLINA	0030	3	15	1,216,000	250,000	6/59			
13	PENDLETON, TOWN OF	SOUTH CAROLINA	0036	3	19	233,992	70,190	11/60			
13	EDGEFIELD, TOWN OF	SOUTH CAROLINA	0040	3	19	50,601	15,180	6/61			
13	SENECA, CITY OF	SOUTH CAROLINA	0056	3	17	40,066	12,019	12/61			
13	EASLEY BD COMM WEL PLT	SOUTH CAROLINA	0060	3	19	276,527	82,958	4/62			
13	GREENWOOD COMM PW	SOUTH CAROLINA	0064	3	23	619,211	185,417	4/62			
13	S C CLEMSON AGRIC COLL	SOUTH CAROLINA	0065	3	11	993,947	298,184	4/62			
13	CLEMSON, TOWN OF	SOUTH CAROLINA	0069	3	17	218,217	65,465	10/62			
13	AIKEN, CITY OF	SOUTH CAROLINA	0070	3	27	403,859	121,157	12/62	APW	76,000	1/63
13	ABBEVILLE, CITY OF	SOUTH CAROLINA	0075	3	23	100,392	30,117	1/63			
13	HARDEVILLE, TOWN OF	SOUTH CAROLINA	0078	3	19	53,070	10,335	6/63	APW	16,200	8/63
13	SENECA, CITY OF	SOUTH CAROLINA	0083	3	59	884,934	265,480	5/63			
13	ESTILL, TOWN OF	SOUTH CAROLINA	0084	3	19	109,020	32,706	5/63	APW	19,780	8/63
13	LIBERTY, TOWN OF	SOUTH CAROLINA	0087	3	19	313,110	93,933	6/63			
13	PICKENS, CITY OF	SOUTH CAROLINA	0102	3	59	292,996	87,898	2/64	ARC	146,498	7/66
13	JOHNSTON, TOWN OF	SOUTH CAROLINA	0108	3	19	104,400	31,300	8/64			
13	WALHALLA, TOWN OF	SOUTH CAROLINA	0125	3	19	421,173	126,351	3/65			
13	EASLEY, CITY OF	SOUTH CAROLINA	0139	3	23	29,266	8,770	9/65			
13	JOHN DE LA HOWE SCHOOL	SOUTH CAROLINA	0141	3	19	19,642	5,890	12/65			
13	ANDERSON, CITY OF	SOUTH CAROLINA	0144	3	23	214,800	64,430	12/65			
13	CALHOUN FALLS, TOWN OF	SOUTH CAROLINA	0152	2	59	133,800	37,560	7/67			
13	GREENWOOD METRO COMM	SOUTH CAROLINA	0154	2	77	691,800	194,370	12/66			
13	IVA, TOWN OF	SOUTH CAROLINA	0158	2	59	257,000	77,100	11/66			
13	CLEMSON UNIVERSITY	SOUTH CAROLINA	0162	3	23	104,500	31,350	8/67			
13	HONEA PATH, TOWN OF	SOUTH CAROLINA	0168	2	29	353,900	116,780	9/67			
13	EASLEY, CITY OF	SOUTH CAROLINA	0170	2	59	146,800			ARC	44,040	10/67
14	STATESBORO, CITY OF	GEORGIA	0014	3	15	688,600	195,760	1/58			
14	MILLEN, CITY OF	GEORGIA	0068	3	19	96,532			APW	48,266	11/62
14	SYLVANIA, CITY OF	GEORGIA	0077	3	26	65,924			APW	32,962	8/63

MINOR RIVER BASIN	NAME OF APPLICANT	STATE	PROJECT NUMBER	STATUS	TYPE-DESCP	EST ELIG PROJ COST	WPC-FEDERAL-GRANTS AMOUNT	WPC-FEDERAL-GRANTS DATE	OTHER-FEDERAL-GRANTS SOURCE	OTHER-FEDERAL-GRANTS AMOUNT	OTHER-FEDERAL-GRANTS DATE
14	WARRENTON, CITY OF	GEORGIA	0083	3	23	9,959			APW	4,979	8/63
14	CRAWFORDVILLE, CITY OF	GEORGIA	0084	3	15	107,997			APW	62,638	8/63
14	LOUISVILLE, CITY OF	GEORGIA	0129	3	59	124,804	37,440	11/64			
14	HINESVILLE, CITY OF	GEORGIA	0148	2	59	168,000	50,400	3/66	EDA	59,400	5/67
14	CLAXTON, CITY OF	GEORGIA	0187	1	59	100,509	30,150	1/69			
15	ATHE[NS?], CITY OF	GEORGIA	0018	3	11	2,415,000	250,000	5/58			
15	GORDON, CITY OF	GEORGIA	0049	3	15	125,529	37,658	8/61			
15	MONROE, CITY OF	GEORGIA	0056	2	19	342,184	102,655	6/62			
15	WINDER, CITY OF	GEORGIA	0064	3	19	605,822	181,746	2/63			
15	DUDLEY, CITY OF	GEORGIA	0080	3	19	28,000			APW	14,000	8/63
15	GRAY, CITY OF	GEORGIA	0085	3	19	164,300			APW	82,150	8/63
15	ATHENS, CITY OF	GEORGIA	0099	3	17	1,291,996	387,590	8/63			
15	MT VERNON, CITY OF	GEORGIA	0111	3	59	55,474			APW	27,737	1/64
15	JEFFERSON, CITY OF	GEORGIA	0114	3	19	128,074	38,420	1/64			
15	GA STATE HOSPITAL A	GEORGIA	0157	2	17	3,620,000	1,086,000	3/67			
15	EATONTON, CITY OF	GEORGIA	0177	2	57	524,000	172,920	10/68			
16	LAWRENCEVILLE, CITY OF	GEORGIA	0001	3	16	235,094	70,528	2/57			
16	CLAYTON COUNTY	GEORGIA	0004	3	15	1,094,000	250,000	4/57			
16	BARNESVILLE, CITY OF	GEORGIA	0005	3	15	291,792	87,537	4/57			
16	DE KALB CO	GEORGIA	0019	3	17	1,048,625	250,000	8/58			
16	[HAMPTON?], CITY OF	GEORGIA	0024	3	17	234,416	70,324	4/59			
16	CLAYTON CO	GEORGIA	0025	3	13	158,380	47,513	8/59			
16	MACON, CITY OF	GEORGIA	0041	3	61	2,100,900	250,000	1/61			
16	DE KALB CO	GEORGIA	0045	3	11	167,505	50,251	7/61			
16	COCHRAN, CITY OF	GEORGIA	0050	3	19	259,473	77,841	8/61			
16	STONE MOUNTAIN MEM ASSN	GEORGIA	0051	3	13	45,865	13,759	10/61			
16	MCRAE, CITY OF	GEORGIA	0055	3	73	24,373	7,311	5/62			
16	WARNER ROBINS, CITY OF	GEORGIA	0057	3	71	350,705	105,211	8/62			
16	BARNESVILLE, CITY OF	GEORGIA	0086	3	23	34,956	10,814	4/63			
16	MACON, CITY OF	GEORGIA	0087	3	23	1,871,679	561,503	4/63			
16	ALAMO, CITY OF	GEORGIA	00[96?]	3	19	64,067			APW	32,033	11/63
16	UNADILLA, CITY OF	GEORGIA	0132	3	11	91,501	27,450	10/65			
16	PERRY, CITY OF	GEORGIA	0133	3	57	1,106,199	331,859	12/65			
16	CONVERS, CITY OF	GEORGIA	0154	2	15	422,600	126,780	12/66	EDA	84,520	12/67
16	FORSYTH, CITY OF	GEORGIA	0162	2	17	552,000	182,160	1/68			
16	BARNESVILLE, CITY OF	GEORGIA	0168	1	21	953,000	285,900	1/68			
16	CLAYTON CO WA	GEORGIA	0180	2	23	453,000	149,490	10/68			
17	VIDALIA, CITY OF	GEORGIA	0015	3	16	221,723	66,516	2/58			
17	GLYNN CO ST SIMONS WSD	GEORGIA	0052	3	35	417,445	125,233	2/62			
17	WRIGHTSVILLE, CITY OF	GEORGIA	0072	3	16	165,620			APW	82,809	8/63
17	TENNILLE, CITY OF	GEORGIA	0090	3	59	127,100			APW	63,550	8/63
17	SWAINSBORO, CITY OF	GEORGIA	0175	1	57	900,000	297,000	1/68			
18	BAXLEY, CITY OF	GEORGIA	0002	3	16	357,765	107,329	2/57			
18	WAYCROSS, CITY OF	GEORGIA	0008	3	11	1,200,000	250,000	6/57			
18	BLACKSHEAR, CITY OF	GEORGIA	0010	3	16	112,341	33,702	6/57			
18	DOUGLAS, CITY OF	GEORGIA	0027	3	45	362,840	108,852	11/59			
18	JEKYLL ISLAND A	GEORGIA	0047	3	[1?]1	832,649	249,794	7/61			
18	BRUNSWICK, CITY OF	GEORGIA	0059	3	15	2,131,750	600,000	2/63			
18	JEKYLL ISLAND A	GEORGIA	0061	3	13	311,509	93,452	8/62			
18	ALMA, CITY OF	GEORGIA	0102	3	19	160,433	48,120	8/63			
19	CALLAHAN, CITY OF	FLORIDA	0020	3	11	129,300	38,790	5/57			
19	MACCLENNY, CITY OF	FLORIDA	0066	3	21	96,113	28,833	5/60			
20	BELLEVIEW, TOWN OF	FLORIDA	0008	3	11	135,481	40,644	10/62			
20	JACKSONVILLE, CITY OF	FLORIDA	0014	3	11	1,559,866	175,000	5/60			
20	ATLANTIC BEACH, TOWN OF	FLORIDA	0015	3	15	223,644	67,093	7/58			
20	PALATKA, CITY OF	FLORIDA	0033	3	17	281,413	84,423	4/59			
20	SANFORD, CITY OF	FLORIDA	0038	3	11	425,846	127,753	6/62			
20	ORANGE PARK, TOWN OF	FLORIDA	0051	1	17	428,000	128,400	6/69			
20	GAINESVILLE, CITY OF	FLORIDA	0067	3	13	317,184	95,155	12/60			
20	WINTER GARDEN, CITY OF	FLORIDA	0077	3	67	175,351	52,605	1/61			
20	ORLANDO, CITY OF	FLORIDA	0079	3	11	1,100,000	250,000	3/61			
20	GAINESVILLE, CITY OF	FLORIDA	0082	3	21	1,108,113	250,000	6/62			
20	MAITLAND, CITY OF	FLORIDA	0085	3	11	367,770	110,330	12/62			
20	DELAND, CITY OF	FLORIDA	0093	3	25	605,112	181,533	9/62			
20	UMATILLA, TOWN OF	FLORIDA	0138	2	17	155,543	46,660	11/65			
20	LEESBURG, CITY OF	FLORIDA	0145	3	21	626,252	187,870	12/65			
20	MAITLAND, CITY OF	FLORIDA	0166	2	23	210,000	69,300	3/67			
20	HASTINGS, TOWN OF	FLORIDA	0179	3	17	121,883	36,565	5/67			
20	JACKSONVILLE, CITY OF	FLORIDA	0181	2	23	389,000	128,370	6/67			
20	GAINESVILLE, CITY OF	FLORIDA	0185	3	21	75,000	22,500	10/66			
20	GAINESVILLE, CITY OF	FLORIDA	0194	2	57	2,033,271	609,980	12/67			
20	CRESCENT CITY, CITY OF	FLORIDA	0208	3	57	175,882	52,764	12/67			
20	JACKSONVILLE BCH, CITY	FLORIDA	0215	2	31	1,206,000	397,980	12/67			
20	ORLANDO, CITY OF	FLORIDA	0217	2	23	756,000	249,480	12/67			
20	JACKSONVILLE, CITY OF	FLORIDA	0218	1	12	374,101	123,450	12/67			
20	JACKSONVILLE, CITY OF	FLORIDA	0231	2	21	1,383,000	456,390	10/68			
20	ORLANDO, CITY OF	FLORIDA	0238	1	57	3,394,000	1,120,020	4/69			
21	LIVE OAK, CITY OF	FLORIDA	0048	3	11	348,885	104,665	10/58			
21	STARKE, CITY OF	FLORIDA	0095	3	47	517,911	155,373	11/64			
21	LAKE BUTLER, CITY OF	FLORIDA	0132	3	17	173,650	52,090	10/64			
21	TRENTON, CITY OF	FLORIDA	0172	1	17	170,000	51,000	4/68			
21	WHITE SPRINGS, TOWN OF	FLORIDA	0229	2	57	229,000	75,570	[illegible]/68			
21	HAHIRA, CITY OF	GEORGIA	0038	3	19	126,698	38,009	11/60			
21	QUITMAN, CITY OF	GEORGIA	0073	3	27	253,098	75,929	2/63			
21	OCILL[A?], CITY OF	GEORGIA	0101	3	59	216,555	64,960	11/63			
21	VALDOSTA, CITY OF	GEORGIA	0123	2	77	900,950	270,285	11/64			
21	LAKELAND, CITY OF	GEORGIA	0147	3	19	137,595	41,278	2/66			
21	NASHVILLE, CITY OF	GEORGIA	0152	3	59	284,632	85,389	10/66			
21	ADEL, CITY OF	GEORGIA	0153	3	59	248,875	74,662	10/66			
22	PERRY, CITY OF	FLORIDA	0041	3	17	464,549	139,364	12/57			
22	MONTICELLO, CITY OF	FLORIDA	0047	3	14	260,348	78,104	12/59			
22	TALLAHASSEE, CITY OF	FLORIDA	0133	3	61	915,795	274,730	12/64			
22	CROSS CITY, TOWN OF	FLORIDA	0161	3	11	199,606	59,881	11/66			
22	TALLAHASSEE, CITY OF	FLORIDA	0258	1	23	309,000	92,700	6/69			
22	MOULTRIE, CITY OF	GEORGIA	0026	3	55	878,550	250,000	10/59			
22	THOMASVILLE, CITY OF	GEORGIA	0039	3	47	695,466	208,627	12/60			
22	MOULTRIE, CITY OF	GEORGIA	0060	3	23	110,994	33,298	11/62			
23	INVERNESS, CITY OF	FLORIDA	0004	3	57	280,497	83,777	8/62			
23	WILDWOOD, CITY OF	FLORIDA	0037	3	61	90,000	27,000	4/57			
23	DUNNELLON, TOWN OF	FLORIDA	0083	3	57	246,026	73,807	5/62			
24	LONG KEY S D	FLORIDA	0007	3	15	586,876	176,062	11/57			
24	LAKELAND, CITY OF	FLORIDA	0016	3	15	529,091	158,727	12/58			
24	NEWPORT RICHEY, CITY OF	FLORIDA	0035	3	11	686,624	205,987	6/63			
24	PINELLAS PARK, TOWN OF	FLORIDA	0042	3	17	403,488	121,044	11/59			
24	PINELLAS CO BD COMM SC	FLORIDA	0043	3	17	890,000	250,000	10/61			
24	MADEIRA BEACH, CITY OF	FLORIDA	0044	3	21	334,485	100,104	5/59			
24	INDIAN ROCKS BEACH TOWN	FLORIDA	0049	3	11	283,535	85,060	11/58			
24	BROOKSVILLE, CITY OF	FLORIDA	0050	3	67	168,227	50,468	11/58			
24	OLDSMAR, CITY OF	FLORIDA	0063	3	21	181,000	51,240	11/64			
24	MCKAY CREEK S D	FLORIDA	0064	3	57	1,027,168	250,000	2/65			
24	INDIAN ROCKS, CITY OF	FLORIDA	0070	3	23	440,195	124,200	2/65			

MINOR RIVER BASIN	NAME OF APPLICANT	STATE	PROJECT NUMBER	STATUS	TYPE-DESCR	EST ELIG PROJ COST	WPC-FEDERAL-GRANTS AMOUNT	WPC-FEDERAL-GRANTS DATE	OTHER-FEDERAL-GRANTS SOURCE	OTHER-FEDERAL-GRANTS AMOUNT	OTHER-FEDERAL-GRANTS DATE
24	BELLEAIR, TOWN OF	FLORIDA	0072	3	15	450,000	114,000	5/61			
24	PLANT CITY, CITY OF	FLORIDA	0073	3	71	106,836	32,050	11/60			
24	SAFETY HARBOR, CITY OF	FLORIDA	0076	3	45	130,860	39,257	2/62			
24	BOCA CIEGA SAN D RD	FLORIDA	0091	3	23	925,615	250,000	4/65			
24	CLEARWATER, CITY OF	FLORIDA	0098	3	77	558,159	167,450	10/63			
24	ST PETERSBURG, CITY OF	FLORIDA	0110	3	31	892,710	250,000	9/64			
24	CRYSTAL RIVER, TOWN OF	FLORIDA	0128	2	55	196,200	58,860	6/67			
24	DUNEDIN, CITY OF	FLORIDA	0129	2	21	535,060	174,550	10/68			
24	LONG KEY S D	FLORIDA	0131	3	31	290,055	87,010	11/64			
24	CLEARWATER, CITY OF	FLORIDA	0148	3	77	414,677	124,400	9/66			
24	ST PETERSBURG, CITY OF	FLORIDA	0164	2	76	2,526,938	758,000	12/65			
24	BROOKSVILLE, CITY OF	FLORIDA	0167	2	57	333,500	100,050	6/67			
24	PINELLAS CO BD COMM	FLORIDA	0170	3	11	30,930	9,279	10/66			
24	HOLMES BEACH, CITY OF	FLORIDA	0174	3	56	82,156	27,111	8/66			
24	PLANT CITY, CITY OF	FLORIDA	0182	2	47	1,725,000	569,290	12/67			
24	ZEPHYRHILLS, CITY OF	FLORIDA	0187	3	15	321,083	96,324	6/67			
24	CLEARWATER, CITY OF	FLORIDA	0190	2	27	1,044,000	344,520	1/68			
24	SARASOTA, CITY OF	FLORIDA	0197	2	47	1,835,000	605,550	12/68			
24	ST PETERSBURG, CITY OF	FLORIDA	0199	2	21	1,314,200	394,260	5/67			
24	BELLEAIR BEACH, TOWN OF	FLORIDA	0212	2	13	168,000	55,440	9/67			
24	BROOKSVILLE, CITY OF	FLORIDA	0253	1	21	324,800	97,440	2/69			
24	BRADENTON, CITY OF	FLORIDA	0257	2	57	1,557,000	513,810	12/69			
25	WAUCHULA, CITY OF	FLORIDA	0006	3	15	456,761	137,028	4/57			
25	ARCADIA, CITY OF	FLORIDA	0029	3	11	175,817	52,745	11/58			
25	BOCA RATON, CITY OF	FLORIDA	0057	3	47	242,823	72,847	12/59			
25	HAINES CITY, CITY OF	FLORIDA	0069	3	47	297,177	89,153	6/61			
25	AUBURNDALE, CITY OF	FLORIDA	0081	3	57	209,121	62,736	6/61			
25	AUBURNDALE, CITY OF	FLORIDA	0140	3	21	32,731	9,819	10/64			
25	FT MEADE, CITY OF	FLORIDA	0186	3	21	163,874	49,162	11/66			
25	LAKE ALFRED, CITY OF	FLORIDA	0207	3	15	291,256	87,370	5/67			
25	WINTER HAVEN, CITY OF	FLORIDA	0221	1	27	1,452,500	435,750	3/69			
26	SEBRING, CITY OF	FLORIDA	0071	3	11	175,000	52,500	8/64			
26	SAINT CLOUD, CITY OF	FLORIDA	0080	3	25	266,719	80,015	8/62			
26	KISSIMMEE, CITY OF	FLORIDA	0156	3	77	290,929	87,278	12/65			
26	AVON PARK, CITY OF	FLORIDA	0169	3	11	173,767	52,130	10/66			
27	OKEECHOBEE, CITY OF	FLORIDA	0002	3	17	237,200	71,160	5/57			
27	COCOA BEACH, TOWN OF	FLORIDA	0003	3	11	325,000	97,500	10/57			
27	FORT PIERCE, CITY OF	FLORIDA	0011	3	17	423,296	126,988	3/59			
27	ST AUGUSTINE, CITY OF	FLORIDA	0018	3	55	1,084,985	250,000	3/62			
27	VERO BEACH, CITY OF	FLORIDA	0022	3	17	644,121	193,236	1/59			
27	NEW SMYRNA, CITY OF	FLORIDA	0023	3	11	999,000	250,000	8/63			
27	EAU GALLIE, CITY OF	FLORIDA	0030	3	17	351,665	105,499	12/57			
27	TITUSVILLE, CITY OF	FLORIDA	0045	3	15	401,255	120,376	10/59			
27	DAYTONA BEACH, CITY OF	FLORIDA	0054	3	71	1,614,795	250,000	10/63			
27	COCOA, CITY OF	FLORIDA	0058	3	41	453,586	136,075	5/60			
27	ORMOND BEACH CITY COMM	FLORIDA	0059	3	15	1,192,177	250,000	9/62			
27	S DAYTONA, CITY OF	FLORIDA	0065	3	13	140,836	42,250	9/60			
27	MELBOURNE, CITY OF	FLORIDA	0074	3	27	1,421,538	250,000	12/62			
27	COCOA BEACH, CITY OF	FLORIDA	0089	3	21	335,169	100,550	1/63			
27	ROCKLEDGE, CITY OF	FLORIDA	0096	3	17	582,285	174,161	12/62			
27	EAU GALLIE, CITY OF	FLORIDA	0104	3	27	482,136	144,640	12/62			
27	EDGEWATER, CITY OF	FLORIDA	0115	3	17	542,000	162,600	6/64			
27	PORT ORANGE, CITY OF	FLORIDA	0123	3	17	586,973	176,090	10/63			
27	CAPE CANAVERAL, CITY OF	FLORIDA	0125	3	77	464,998	139,490	6/65			
27	HOLLY HILL, CITY OF	FLORIDA	0136	3	15	649,000	194,700	9/64			
27	TITUSVILLE, CITY OF	FLORIDA	0151	3	46	1,658,000	547,140	8/66			
27	FT PIERCE, CITY OF	FLORIDA	0160	3	61	950,783	285,235	12/66			
27	DAYTONA BEACH, CITY OF	FLORIDA	0176	3	21	875,795	289,012	12/66			
27	ROCKLEDGE, CITY OF	FLORIDA	0196	1	21	634,771	209,470	9/67			
27	COCOA BEACH, CITY OF	FLORIDA	0204	2	47	589,000	194,370	11/68			
27	PORT ORANGE, CITY OF	FLORIDA	0209	3	23	120,795	39,860	3/68			
27	DAYTONA BEACH SHORES	FLORIDA	0210	3	15	549,822	181,440	9/67			
27	BREVARD CO	FLORIDA	0234	2	17	2,029,985	669,890	12/68			
27	W MELBOURNE, TOWN OF	FLORIDA	0251	3	57	318,000	95,360	11/68			
28	NAPLES, CITY OF	FLORIDA	0001	3	16	249,444	74,833	4/57			
28	BELLE GLADE, CITY OF	FLORIDA	0010	3	16	432,185	129,655	4/57			
28	RIVIERA BEACH, CITY OF	FLORIDA	0025	3	15	822,001	246,600	1/61			
28	FT LAUDERDALE, CITY OF	FLORIDA	0028	3	16	930,687	250,000	12/57			
28	HALLANDALE, CITY OF	FLORIDA	0055	3	27	534,111	160,233	10/62			
28	DANIA, CITY OF	FLORIDA	0056	3	11	514,699	154,408	12/64			
28	DEERFIELD BEACH, CITY O	FLORIDA	0068	3	17	335,274	100,582	10/61			
28	KEY COLONY BCH, CITY OF	FLORIDA	0078	2	17	196,713	59,010	3/68			
28	FT LAUDERDALE, CITY OF	FLORIDA	0090	3	61	1,481,320	250,000	8/64			
28	CLEWISTON, CITY OF	FLORIDA	0094	3	19	108,972	32,501	9/63			
28	BOYNTON BEACH, CITY OF	FLORIDA	0101	3	25	840,000	250,000	3/63			
28	FORT MEYERS, CITY OF	FLORIDA	0102	3	61	574,625	172,387	6/63			
28	BELLE GLADE, CITY OF	FLORIDA	0107	3	23	285,603	85,680	10/64			
28	LA BELLE, CITY OF	FLORIDA	0113	2	11	172,659	51,790	8/67			
28	MIRAMAR, CITY OF	FLORIDA	0124	3	21	271,500			APW	135,750	6/63
28	PAHOKEE, CITY OF	FLORIDA	0130	3	17	461,433	138,420	9/64			
28	MIRAMAR, CITY OF	FLORIDA	0139	3	22	133,858	40,157	1/64			
28	HALLANDALE, CITY OF	FLORIDA	0144	3	21	225,704	67,711	10/64			
28	HOLLYWOOD, CITY OF	FLORIDA	0146	2	76	6,094,000	2,011,020	8/68			
28	DEERFIELD BEACH, CITY	FLORIDA	0158	3	21	206,617	61,980	12/65			
28	NAPLES, CITY OF	FLORIDA	0159	3	21	833,098	249,920	12/65			
28	CORAL GABLES, CITY OF	FLORIDA	0162	2	64	736,312	242,980	3/66			
28	SO MIAMI, CITY OF	FLORIDA	0163	3	14	254,136	83,864	6/66			
28	HOMESTEAD, CITY OF	FLORIDA	0173	3	21	252,084	75,625	8/66			
28	OAKLAND PK, CITY OF	FLORIDA	0184	2	25	1,992,300	657,460	8/66			
28	WILTON MANORS, CITY OF	FLORIDA	0228	2	23	805,000	265,650	11/68			
28	FT MYERS, CITY OF	FLORIDA	0245	1	17	2,800,000	768,000	2/69			
28	MIAMI, CITY OF	FLORIDA	0255	1	14	248,000	81,840	12/68			
28	MIAMI, CITY OF	FLORIDA	0256	1	24	835,000	275,550	6/69			
29	BLAKELY, CITY OF	GEORGIA	0006	3	21	120,000	36,000	3/57			
29	BUENA VISTA, CITY OF	GEORGIA	0007	3	17	130,579	39,173	3/57			
29	ALBANY, CITY OF	GEORGIA	0012	3	11	1,310,000	250,000	8/57			
29	MANCHESTER, CITY OF	GEORGIA	0023	3	11	285,960	85,788	12/58			
29	MONTEZUMA, CITY OF	GEORGIA	0033	3	17	351,866	105,559	10/60			
29	ALBANY, CITY OF	GEORGIA	0034	3	13	308,393	92,517	10/60			
29	GRIFFIN, CITY OF	GEORGIA	0036	3	17	910,083	250,000	11/60			
29	DAWSON, CITY OF	GEORGIA	0053	3	19	281,709	84,510	5/62			
29	BLAKELY, CITY OF	GEORGIA	0054	3	28	53,642	16,092	5/62			
29	CORDELE, CITY OF	GEORGIA	0071	3	23	319,600			APW	159,800	3/63
29	CUTHBERT, CITY OF	GEORGIA	0081	3	29	237,914			APW	118,957	8/63
29	VIENNA, CITY OF	GEORGIA	0095	3	59	204,623			APW	102,311	1/64
29	FAYETTEVILLE, CITY OF	GEORGIA	0104	3	19	292,703	87,810	8/63			
29	THOMASTON, CITY OF	GEORGIA	0119	3	21	202,913	60,870	5/64			
29	CLAYTON CO W A	GEORGIA	0126	3	21	366,312	109,990	11/64			
29	CLAYTON CO W A	GEORGIA	0145	3	23	598,533	179,550	3/66			
30	DOTHAN, CITY OF	ALABAMA	0015	3	16	756,309	226,892	7/58			
30	DOTHAN, CITY OF	ALABAMA	0051	3	13	371,754	111,526	11/61			

MINOR RIVER BASIN	NAME OF APPLICANT	STATE	PROJECT NUMBER	STATUS	TYPE-DESCR	EST. ELIG PROJ COST	WPC-FEDERAL-GRANTS AMOUNT	WPC-FEDERAL-GRANTS DATE	OTHER-FEDERAL-GRANTS SOURCE	OTHER-FEDERAL-GRANTS AMOUNT	OTHER-FEDERAL-GRANTS DATE
30	COLUMBIA, TOWN OF	ALABAMA	0062	3	19	53,087	15,926	1/62			
30	EUFAULA, CITY OF	ALABAMA	0072	3	19	570,694	171,208	9/62			
30	PHENIX CITY, CITY OF	ALABAMA	0075	3	15	2,902,000	600,000	12/62	APW	651,000	7/63
30	OPELIKA, CITY OF	ALABAMA	0115	3	59	1,081,400	324,420	12/64			
30	ABBEVILLE, CITY OF	ALABAMA	0147	3	59	303,011	90,903	11/66			
30	DOTHAN, CITY OF	ALABAMA	0177	1	57	3,550,000	1,065,000	11/68			
30	HEADLAND, CITY OF	ALABAMA	0180	1	59	300,000	90,[illegible]	[illegible]			
30	HURTSBORO, TOWN OF	ALABAMA	0181	1	59	98,000	[illegible]	[illegible]/68			
30	EUFAULA, CITY OF	ALABAMA	0183	1	23	156,500	46,[illegible]	1/69			
30	SMYRNA, CITY OF	GEORGIA	0011	3	18	215,044	64,513	4/57			
30	FULTON CO	GEORGIA	0016	3	17	1,159,000	250,000	9/58			
30	COLLEGE PARK, CITY OF	GEORGIA	0017	3	11	538,576	161,572	3/59			
30	GAINESVILLE, CITY OF	GEORGIA	0020	3	17	730,714	219,214	9/58			
30	MARIETTA, CITY OF	GEORGIA	0021	3	31	634,554	190,366	10/58			
30	LAGRANGE, CITY OF	GEORGIA	0028	3	15	766,824	230,047	10/59			
30	NEWNAN WS & L COMM	GEORGIA	0035	3	17	371,077	111,323	11/60			
30	COLUMBUS, CITY OF	GEORGIA	0040	3	15	2,467,000	250,000	1/61			
30	ATLANTA, CITY OF	GEORGIA	0043	3	21	1,494,000	250,000	5/61			
30	CORNELIA, CITY OF	GEORGIA	0044	3	19	213,99[illegible]	64,167	7/61			
30	NORCROSS, CITY OF	GEORGIA	0046	3	19	57,279	17,183	7/61			
30	GAINESVILLE, CITY OF	GEORGIA	0048	3	23	315,632	93,788	9/61			
30	ATLANTA, CITY OF	GEORGIA	0058	3	21	686,657	205,997	7/62			
30	MARIETTA, CITY OF	GEORGIA	0063	3	17	1,566,592	469,977	12/62			
30	FRANKLIN, CITY OF	GEORGIA	0065	3	15	135,950	40,785	12/62			
30	CUMMING, CITY OF	GEORGIA	0067	3	19	143,980			APW	71,990	11/62
30	COLUMBUS BD OF W COMM	GEORGIA	0075	3	13	2,104,000	500,000	1/63			
30	FULTON CO	GEORGIA	0105	3	17	1,339,621	401,886	11/63			
30	GAINESVILLE, CITY OF	GEORGIA	0116	3	21	1,330,199	399,050	9/64			
30	CLARKESVILLE, CITY OF	GEORGIA	0121	2	17	349,098	104,729	10/64	ARC	38,997	2/67
30	FULTON CO	GEORGIA	0131	2	55	1,031,885	309,565	9/65			
30	CORNELIA, CITY OF	GEORGIA	0137	2	21	433,385	129,900	10/65			
30	LA GRANGE, CITY OF	GEORGIA	0140	3	47	1,119,815	335,644	5/66			
30	HOGANSVILLE, CITY OF	GEORGIA	0141	2	19	349,232	104,000	12/65			
30	FULTON CO	GEORGIA	0142	3	57	1,969,732	643,411	3/66			
30	VILLA RICA, CITY OF	GEORGIA	0146	2	77	423,100	126,930	2/66			
30	ATLANTA, CITY OF	GEORGIA	0150	2	77	2,229,600	668,880	2/67			
30	UNION CITY, CITY OF	GEORGIA	0163	3	17	292,000	96,360	1/68			
30	NEWNAN WSL COMM	GEORGIA	0164	2	57	1,048,200	314,460	1/68			
30	FAIRBURN, CITY OF	GEORGIA	0165	1	57	399,600	119,880	1/68			
30	COBB CO WES SYSTEM	GEORGIA	0173	1	17	17,691,600	1,600,000	5/68			
30	GAINESVILLE, CITY OF	GEORGIA	0174	2	27	350,000	115,530	3/69	ARC	150,000	4/69
30	ATLANTA, CITY OF	GEORGIA	0176	2	21	5,990,000	1,797,000	5/68			
31	APALACHICOLA, CITY OF	FLORIDA	0026	3	17	233,590	70,077	5/57			
31	WEWAHITCHKA, CITY OF	FLORIDA	0087	3	16	28,711	8,612	8/63			
31	BLOUNTSTOWN, CITY OF	FLORIDA	0116	3	55	117,600	7,300	10/69	APW	51,500	1/64
31	COTTONDALE, CITY OF	FLORIDA	0117	3	11	82,146			APW	41,073	10/63
31	MARIANNA, CITY OF	FLORIDA	0137	3	21	228,479	68,540	10/65			
31	CHATTAHOOCHEE, CITY OF	FLORIDA	0247	2	21	185,841	55,750	12/68			
32	TROY, CITY OF	ALABAMA	0001	3	17	556,185	166,855	1/57			
32	ENTERPRISE, CITY OF	ALABAMA	0005	3	15	444,5[illegible]	133,363	8/57			
32	BRUNDIDGE, CITY OF	ALABAMA	0033	3	19	208,078	62,423	2/60			
32	HARTFORD, TOWN OF	ALABAMA	0042	3	19	48,365	14,509	3/61			
32	OZARK CITY U BD	ALABAMA	0047	3	19	211,066	63,319	10/61			
32	CLAYTON, TOWN OF	ALABAMA	0064	3	19	100,899	28,669	12/61	APW	21,800	1/63
32	DALEVILLE, TOWN OF	ALABAMA	0107	3	59	198,339	59,500	6/64			
32	OZARK, CITY OF	ALABAMA	0111	3	44	68,670	20,601	9/64			
32	TROY, CITY OF	ALABAMA	0117	3	21	147,368	44,210	10/64			
32	ELBA, CITY OF	ALABAMA	0126	2	59	285,262	85,578	11/65			
32	ENTERPRISE, CITY OF	ALABAMA	0127	3	59	919,889	275,967	11/65			
32	SLOCOMB, TOWN OF	ALABAMA	0131	3	59	93,580	28,074	2/66			
32	OZARK, CITY OF	ALABAMA	0148	3	59	392,461	129,512	11/66			
32	LYNN HAVEN, CITY OF	FLORIDA	0032	3	15	401,000	120,300	1/61			
32	BONIFAY, CITY OF	FLORIDA	0061	3	17	203,969	61,190	9/61			
32	FT WALTON BEACH, CITY	FLORIDA	0092	3	76	362,193	108,650	1/66			
32	VALPARAISO, CITY OF	FLORIDA	0099	3	11	127,062	38,118	7/63			
32	VERNON, CITY OF	FLORIDA	0165	3	15	83,699	25,109	6/67			
32	BEAR CREEK SAN S D	FLORIDA	0175	3	24	75,196	24,914	12/65			
32	NICEVILLE, CITY OF	FLORIDA	0178	2	75	160,400	48,120	5/67			
32	W PANAMA CITY BCH, CITY	FLORIDA	0214	2	15	1,465,000	463,650	3/69			
32	PANAMA CITY, CITY OF	FLORIDA	0223	1	17	671,000	221,430	6/69			
33	ANDALUSIA, CITY OF	ALABAMA	0016	3	17	791,867	237,560	7/58			
33	ATMORE, CITY OF	ALABAMA	0023	3	16	368,323	110,496	10/59			
33	UNION SPRINGS, CITY OF	ALABAMA	0025	3	16	154,920	46,476	10/59			
33	ROBERTSDALE, TOWN OF	ALABAMA	0026	3	61	166,028	49,808	12/59			
33	EVERGREEN, CITY OF	ALABAMA	0037	3	19	321,857	96,556	9/60			
33	OPP, CITY OF	ALABAMA	0043	3	19	241,314	72,394	4/61			
33	BREWTON, CITY OF	ALABAMA	0045	3	19	439,401	131,820	10/61			
33	EVERGREEN, CITY OF	ALABAMA	0073	3	19	72,238	21,518	9/62	APW	14,600	7/63
33	LUVERNE, CITY OF	ALABAMA	0096	3	19	90,067	13,033	5/64	APW	32,000	1/64
33	UNION SPRINGS, CITY OF	ALABAMA	0139	2	19	765,000	223,500	7/66	EDA	289,800	6/67
33	FLOMATON, TOWN OF	ALABAMA	0157	2	59	134,298	44,310	9/67			
33	BAY MINETTE, CITY OF	ALABAMA	0182	1	57	92,000	30,360	2/69			
33	OPP, CITY OF	ALABAMA	0187	1	19	208,000	62,400	6/69			
33	PENSACOLA, CITY OF	FLORIDA	0009	3	17	501,314	150,393	2/61			
33	MILTON, TOWN OF	FLORIDA	0040	3	11	157,064	47,119	1/58			
33	MARY ESTHER, TOWN OF	FLORIDA	0108	3	16	274,000	82,200	1/64			
33	PENSACOLA, CITY OF	FLORIDA	0114	3	21	3,364,000	600,000	12/65			
33	MILTON, TOWN OF	FLORIDA	0143	3	77	229,226	68,467	12/64			
33	CRESTVIEW, CITY OF	FLORIDA	0155	2	77	901,737	270,520	10/66			
33	PENSACOLA, CITY OF	FLORIDA	0213	2	23	119,907	39,560	4/68			
33	GULF BREEZE, CITY OF	FLORIDA	0225	1	16	334,200	110,280	4/68			
34	AUBURN, CITY OF	ALABAMA	0009	3	17	960,713	250,000	4/57			
34	HEFLIN, TOWN OF	ALABAMA	0040	3	19	151,716	45,514	11/60			
34	ALEXANDER CITY, CITY OF	ALABAMA	0065	3	19	420,298	126,089	12/61			
34	WEDOWEE, TOWN OF	ALABAMA	0082	3	19	62,669	18,800	5/63			
34	TUSKEGEE, CITY OF	ALABAMA	0083	3	19	326,290	97,887	5/63	APW	42,000	8/63
34	CAMP HILL, TOWN OF	ALABAMA	0108	3	19	41,682	12,504	5/64			
34	DADEVILLE, CITY OF	ALABAMA	0121	3	19	62,404	18,721	8/65			
34	ROANOKE, CITY OF	ALABAMA	0124	3	59	129,727	38,918	11/65			
34	ALEXANDER CITY, CITY OF	ALABAMA	0140	2	17	3,392,218	1,119,430	9/66			
34	TALLASSEE, CITY OF	ALABAMA	0159	2	59	585,000	193,050	1/68			
34	AUBURN, CITY OF	ALABAMA	0165	2	67	767,000	253,110	5/68			
34	TUSKEGEE, CITY OF	ALABAMA	0175	1	59	386,900	115,800	11/68	EDA	77,200	2/69
34	WADLEY, TOWN OF	ALABAMA	0184	1	19	136,000	40,800	1/69			
34	CARROLLTON, CITY OF	GEORGIA	0069	3	19	566,087			APW	283,040	10/63
34	CARROLLTON, CITY OF	GEORGIA	0155	2	29	451,614	135,480	1/67	ARC	100,300	7/67
34	BREMEN, CITY OF	GEORGIA	0156	2	65	477,200			ARC	318,160	6/67
34	BOWDON, CITY OF	GEORGIA	0172	1	19	223,800	67,140	1/68			
35	CLANTON, CITY OF	ALABAMA	0004	3	16	252,886	75,865	4/57			
35	PELL CITY, CITY OF	ALABAMA	0028	3	14	234,084	70,225	12/59			
35	CALERA, CITY OF	ALABAMA	0038	3	17	64,486	19,365	9/60			

RIVER BASIN	NAME OF APPLICANT	STATE	PROJECT NUMBER	STATUS	TYPE-DESCR	EST ELIG PROJ COST	WPC-FEDERAL-GRANTS AMOUNT	WPC-FEDERAL-GRANTS DATE	OTHER-FEDERAL-GRANTS SOURCE	OTHER-FEDERAL-GRANTS AMOUNT	OTHER-FEDERAL-GRANTS DATE
35	COLUMBIANA, CITY OF	ALABAMA	0090	3	59	58,661	17,598	11/61			
35	GADSDEN W & S BD	ALABAMA	0067	3	15	5,896,650	418,212	11/62	APW	1,576,000	7/63
35	GLENCOE, CITY OF	ALABAMA	0079	3	19	96,988	26,396	11/62	APW	21,600	1/63
35	ATTALLA, CITY OF	ALABAMA	0080	3	19	167,587	35,115	11/62	APW	66,179	1/63
35	COLLINSVILLE, TOWN OF	ALABAMA	0090	3	19	114,325			APW	57,162	7/63
35	WILSONVILLE, TOWN OF	ALABAMA	0091	3	19	57,105	17,131	2/66	APW	19,750	7/63
35	TALLADEGA, CITY OF	ALABAMA	0094	3	57	1,719,099	515,729	5/65			
35	GOODWATER, CITY OF	ALABAMA	0100	3	19	77,630	265	5/66	APW	38,550	9/63
35	GADSDEN, CITY OF	ALABAMA	0107	3	15	2,100,178			APW	1,050,100	9/63
35	WETUMPKA, CITY OF	ALABAMA	0114	2	15	744,500	223,350	12/66			
35	ANNISTON W WKS & S BD	ALABAMA	0120	3	27	912,926	165,220	11/65			
35	SYLACAUGA, CITY OF	ALABAMA	0133	3	17	110,229	33,067	1/66			
35	CHILDERSBURG, CITY OF	ALABAMA	0150	3	56	307,282	92,184	1/66			
35	CENTRE, TOWN OF	ALABAMA	0152	2	19	90,000	27,000	5/67			
35	RAINBOW CITY, TOWN OF	ALABAMA	0167	1	15	220,000	66,000	5/69			
35	OXFORD, CITY OF	ALABAMA	0158	2	23	266,000	81,150	4/69			
35	CEDARTOWN, CITY OF	GEORGIA	0022	3	67	72,062	21,618	12/58			
35	KENNESAW, CITY OF	GEORGIA	0029	3	15	522,049	156,615	12/59			
35	DALTON, CITY OF	GEORGIA	0037	3	11	2,500,000	250,000	11/60			
35	LAFAYETTE, CITY OF	GEORGIA	0076	3	77	364,067	109,212	1/63			
35	DAWSONVILLE, CITY OF	GEORGIA	0093	3	19	47,473			APW	23,736	10/63
35	ACWORTH, CITY OF	GEORGIA	0124	3	57	489,000	146,700	11/64			
35	ROME, CITY OF	GEORGIA	0125	3	17	2,173,600	600,000	10/64			
35	CAVE SPRING, CITY OF	GEORGIA	0134	3	17	229,810	68,943	8/65	ARC	76,960	2/66
35	TRION, TOWN OF	GEORGIA	0136	2	15	964,590	286,579	11/65	ARC	100,000	11/66
35	CARTERSVILLE, CITY OF	GEORGIA	0138	2	55	940,665	282,100	10/65	ARC	263,300	4/66
35	SUMMERVILLE, CITY OF	GEORGIA	0139	2	55	844,800	253,400	1/66	ARC	365,600	11/66
35	CANTON, CITY OF	GEORGIA	0143	2	17	748,200	59,067	6/66	ARC	165,393	6/66
35	CHATSWORTH, CITY OF	GEORGIA	0151	2	17	698,334	209,500	10/66	ARC	279,000	2/67
35	CALHOUN, CITY OF	GEORGIA	0159	2	55	2,700,000	810,000	6/67	ARC	225,000	12/67
35	ELLIJAY, CITY OF	GEORGIA	0161	1	57	927,600	91,067	3/68	ARC	637,233	3/68
35	CEDARTOWN, CITY OF	GEORGIA	0166	2	27	660,000	198,000	1/69	ARC	200,000	5/68
35	FLOYD CO	GEORGIA	0167	1	17	246,786	74,030	1/69	ARC	92,050	3/69
35	ADAIRSVILLE, CITY OF	GEORGIA	0181	1	55	86,700	28,610	10/68			
35	POLK CO WA	GEORGIA	0182	2	17	150,000	52,470	3/69			
35	ROME, CITY OF	GEORGIA	0193	1	23	1,037,000	362,210	11/68			
35	JASPER, CITY OF	GEORGIA	0186	1	59	181,000	54,330	12/68			
36	ALABASTER, TOWN OF	ALABAMA	0022	3	16	46,577	13,173	5/59			
36	MONTEVALLO, CITY OF	ALABAMA	0026	3	16	261,321	78,396	10/59			
36	BRENT, TOWN OF	ALABAMA	0067	3	19	39,067	11,720	5/62			
36	MARION, CITY OF	ALABAMA	0068	3	19	58,016	17,409	7/62			
36	CENTREVILLE, TOWN OF	ALABAMA	0074	3	19	33,469	9,980	10/62			
36	SILURIA, TOWN OF	ALABAMA	0151	1	19	141,000	42,300	5/67			
37	PRATTVILLE, CITY OF	ALABAMA	0017	3	15	683,026	204,907	10/58			
37	FORT DEPOSIT, TOWN OF	ALABAMA	0019	3	15	31,187	9,356	12/58			
37	MONROEVILLE, CITY OF	ALABAMA	0119	3	47	747,395	224,218	3/65	EDA	149,478	6/66
37	MONTGOMERY W WKS & S BD	ALABAMA	0125	3	55	2,071,982	683,754	11/65			
37	MONTGOMERY, CITY OF	ALABAMA	0128	2	57	6,092,000	2,010,360	1/66			
37	SELMA, CITY OF	ALABAMA	0136	3	15	3,490,888	1,151,990	5/66			
37	MONTGOMERY, CITY OF	ALABAMA	0149	3	23	446,27[illegible]	147,257	12/66			
37	PINE HILL, TOWN OF	ALABAMA	0162	1	19	130,0[illegible]	39,000	12/67	EDA	41,750	3/68
37	CAMDEN, TOWN OF	ALABAMA	0174	1	59	322,500	96,750	11/68	EDA	161,250	2/69
37	FT DEPOSIT, TOWN OF	ALABAMA	0176	1	59	37,000	11,130	11/68	EDA	18,500	2/69
38	WINFIELD, CITY OF	ALABAMA	0031	3	15	126,396	37,919	12/59			
38	GORDO, TOWN OF	ALABAMA	0048	3	29	81,005	24,300	1/61			
38	FAYETTE, CITY OF	ALABAMA	0076	3	19	372,856	111,856	3/62			
38	HAMILTON, TOWN OF	ALABAMA	0092	3	19	114,191	21,595	3/64	APW	35,500	7/63
38	ALICEVILLE, CITY OF	ALABAMA	0101	3	19	180,711			APW	90,355	10/63
38	CARROLLTON, CITY OF	ALABAMA	0130	3	59	70,791	21,087	1/66			
38	GUIN, TOWN OF	ALABAMA	0135	3	27	218,120	65,436	6/66	EDA	43,624	12/66
38	HOUSTON, TOWN OF	MISSISSIPPI	0063	3	19	41,719	12,515	12/56			
38	STARKVILLE, CITY OF	MISSISSIPPI	0004	3	11	155,060	46,517	1/57			
38	ACKERMAN, TOWN OF	MISSISSIPPI	0010	3	15	109,377	32,813	6/57			
38	W POINT, CITY OF	MISSISSIPPI	0017	3	19	83,450	25,034	5/58			
38	BOONEVILLE, CITY OF	MISSISSIPPI	0020	3	21	9,320	2,795	9/58			
38	ABERDEEN, CITY OF	MISSISSIPPI	0021	3	19	340,272	102,081	1/59			
38	BALDWYN, TOWN OF	MISSISSIPPI	0027	3	15	126,796	38,038	2/59			
38	MISS STATE BLDG COMM	MISSISSIPPI	0035	3	45	80,418	24,125	5/59			
38	NEW HOULKA, TOWN OF	MISSISSIPPI	0040	3	19	38,679	11,603	6/59			
38	BELMONT, TOWN OF	MISSISSIPPI	0048	3	19	60,100	18,029	9/59			
38	[illegible]VILLE, CITY OF	MISSISSIPPI	0057	3	13	16,192	4,857	5/60			
38	COLUMBUS, CITY OF	MISSISSIPPI	0059	3	19	580,045	174,013	5/60			
38	VERONA, TOWN OF	MISSISSIPPI	0073	3	19	64,335	19,300	2/61			
38	NETTLETON, TOWN OF	MISSISSIPPI	0093	3	59	117,569	35,264	4/62			
38	STARKVILLE, CITY OF	MISSISSIPPI	0099	3	19	315,631	94,689	6/62			
38	MISS STATE BLDG COMM	MISSISSIPPI	0101	3	19	235,693	58,397	8/62			
38	TUPELO, CITY OF	MISSISSIPPI	0102	3	59	1,044,701	312,166	11/62	APW	167,600	11/62
38	OKOLONA, CITY OF	MISSISSIPPI	0105	3	19	161,517	48,455	12/62	APW	30,000	1/63
38	ABERDEEN, CITY OF	MISSISSIPPI	0111	3	23	55,744	16,723	12/62			
38	BOONEVILLE, CITY OF	MISSISSIPPI	0143	2	19	217,900	71,900	7/63			
38	SHUQUALAK, TOWN OF	MISSISSIPPI	0144	3	19	56,025	16,807	7/63	APW	14,750	3/64
38	W POINT, CITY OF	MISSISSIPPI	0145	3	19	132,661	39,620	8/63	APW	39,920	3/64
38	TISHOMINGO, TOWN OF	MISSISSIPPI	0150	3	19	40,500	12,150	11/63			
38	MADISON CO	MISSISSIPPI	0153	3	53	20,548	6,144	3/64			
38	SMITHVILLE, TOWN OF	MISSISSIPPI	0157	3	19	65,375	19,612	5/64			
38	FULTON, CITY OF	MISSISSIPPI	0167	3	59	273,140	81,960	12/64			
38	COLUMBUS, CITY OF	MISSISSIPPI	0176	3	59	892,415	267,720	12/64			
38	AMORY, CITY OF	MISSISSIPPI	0179	3	59	536,995	177,209	6/65			
38	MISS STATE BLDG COMM	MISSISSIPPI	0183	3	28	38,446	11,530	3/66			
38	PONTOTOC, CITY OF	MISSISSIPPI	0147	2	19	231,000	69,300	6/66	EDA	69,300	2/67
38	SHERMAN, TOWN OF	MISSISSIPPI	0193	1	19	78,600	23,580	2/67			
38	ACKERMAN, TOWN OF	MISSISSIPPI	0215	3	49	39,021	11,706	4/67	EDA	11,706	6/67
38	SALTILLO, TOWN OF	MISSISSIPPI	0228	1	19	87,700	26,310	12/67			
38	TUPELO, CITY OF	MISSISSIPPI	0237	3	23	40,968	13,512	12/67			
38	MACON, CITY OF	MISSISSIPPI	0246	1	59	229,000	68,700	4/68	EDA	91,600	10/68
38	BROOKSVILLE, TOWN OF	MISSISSIPPI	0247	1	19	92,000	27,600	4/69			
38	PLANTERSVILLE, TOWN OF	MISSISSIPPI	0250	1	19	73,000	21,900	4/69			
38	SHANNON, TOWN OF	MISSISSIPPI	0253	2	19	69,728	20,910	4/66	ARC	32,790	5/69
38	HOUSTON, CITY OF	MISSISSIPPI	0255	2	34	54,000	16,200	4/68			
38	CALEDONIA, VILL OF	MISSISSIPPI	0261	1	59	69,000	20,400	7/68			
38	SCOOBA, TOWN OF	MISSISSIPPI	0266	1	19	32,900	9,870	12/68			
38	ARTESIA, TOWN OF	MISSISSIPPI	0267	1	19	71,800	21,540	11/68			
38	BALDWYN, TOWN OF	MISSISSIPPI	0268	1	11	99,300	29,790	11/68			
38	CRAWFORD, TOWN OF	MISSISSIPPI	0272	1	19	49,500	14,850	11/68			
39	TUSCALOOSA, CITY OF	ALABAMA	0006	3	11	1,303,009	250,000	6/57			
39	JEFFERSON CO COMM	ALABAMA	0009	3	11	1,903,750	250,000	8/57			
39	EUTAW, CITY OF	ALABAMA	0010	3	19	68,020	20,406	12/57			
39	NORTHPORT, CITY OF	ALABAMA	0011	3	16	297,712	89,313	8/57			
39	GREENSBORO, CITY OF	ALABAMA	0020	3	19	273,430	82,028	2/59			
39	JASPER, CITY OF	ALABAMA	0029	3	17	991,000	290,000	2/60			
39	ONEONTA, CITY OF	ALABAMA	0034	3	13	138,504	41,551	1/60			

MINOR RIVER BASIN	NAME OF APPLICANT	STATE	PROJECT NUMBER	STATUS	TYPE-DESCR	EST ELIG PROJ COST	WPC-FEDERAL-GRANTS AMOUNT	WPC-FEDERAL-GRANTS DATE	OTHER-FEDERAL-GRANTS SOURCE	OTHER-FEDERAL-GRANTS AMOUNT	OTHER-FEDERAL-GRANTS DATE
39	ALABAMA STATE HOSPITALS	ALABAMA	0C35	3	19	27,898	8,369	7/60			
39	CULLMAN, CITY OF	ALABAMA	0039	3	67	1,494,000	250,000	10/60			
39	JASPER, CITY OF	ALABAMA	0058	3	23	169,561	43,060	11/61			
39	BOAZ, CITY W & S BD	ALABAMA	0059	3	27	686,758	206,027	11/61			
39	PARRISH, TOWN OF	ALABAMA	0061	3	59	67,610	20,636	12/61	1PW	19,900	1/63
39	ALABAMA, PARTLOW SCHOOL	ALABAMA	0066	3	19	21,542	6,462	4/62			
39	JEFFERSON CO COMM	ALABAMA	0081	3	23	201,246	60,373	5/63			
39	ALTOONA, TOWN OF	ALABAMA	0C47	3	19	57,735			APW	28,967	2/63
39	MOUNDVILLE, TOWN OF	ALABAMA	0049	3	59	169,556			APW	56,777	2/63
39	GREENSBORO, CITY OF	ALABAMA	0093	3	53	109,336	9,916	2/66	APW	44,750	7/63
39	HANCEVILLE, TOWN OF	ALABAMA	0C97	3	19	255,177	76,553	3/66	APW	52,615	11/63
39	NORTHPORT, CITY OF	ALABAMA	0109	3	51	122,163	36,549	9/66			
39	TUSCALOOSA, CITY OF	ALABAMA	0112	3	13	129,906	38,850	9/66			
39	JEFFERSON CO COMM	ALABAMA	0113	3	53	488,690	144,540	10/66			
39	CORDOVA, CITY OF	ALABAMA	0129	2	15	573,427	172,020	1/66	ARC	189,250	8/67
39	HALEYVILLE, CITY OF	ALABAMA	0134	2	57	786,900	235,950	3/66	EDA	157,300	6/67
39	BOAZ WS BD	ALABAMA	0141	2	21	336,046	100,810	9/66			
39	UNIONTOWN, TOWN OF	ALABAMA	0144	2	59	270,000	81,000	3/68	EDA	40,103	6/68
39	JEFFERSON CO	ALABAMA	0170	2	67	23,000,000	1,000,000	9/69			
39	NORTHPORT, CITY OF	ALABAMA	0173	1	27	998,578	197,530	7/69			
40	DEMOPOLIS, CITY OF	ALABAMA	0C21	3	15	710,696	213,168	6/59			
40	BUTLER, TOWN OF	ALABAMA	0C41	3	19	286,269	83,676	1/61	APW	58,460	1/63
40	YORK, CITY OF	ALABAMA	0056	3	59	192,769	57,396	11/61	APW	39,000	11/62
40	THOMASVILLE, CITY OF	ALABAMA	0094	3	59	219,948			APW	109,476	1/64
40	LIVINGSTON, TOWN OF	ALABAMA	0143	2	59	130,000	42,900	11/66	EDA	40,000	2/67
40	CHATOM, TOWN OF	ALABAMA	0156	1	19	135,000	44,550	9/67			
40	JACKSON, CITY OF	ALABAMA	0160	2	59	503,603	151,080	1/69			
40	LINDEN, CITY OF	ALABAMA	0185	1	19	101,000	30,300	3/62			
40	DE KALB, TOWN OF	MISSISSIPPI	0109	3	19	105,486	31,646	12/62	APW	44,482	3/63
40	DEKALB, TOWN OF	MISSISSIPPI	0220	1	19	45,800	13,740	5/67	EDA	25,000	2/68
41	MOBILE BD W & S COMM	ALABAMA	0003	3	11	2,208,677	250,000	2/57			
41	PRICHARD CITY W & S BD	ALABAMA	0044	3	11	908,500	250,000	4/61			
41	SARALAND, CITY OF	ALABAMA	0C46	3	17	223,262	66,970	10/61			
41	MOBILE BD W & S COMM	ALABAMA	0049	3	15	1,031,911	250,000	11/61			
41	FOLEY U BD	ALABAMA	0054	3	59	249,254	74,616	11/61			
41	CHICKASAW, CITY OF	ALABAMA	0057	3	59	986,183	250,000	12/61			
41	MOBILE, CITY OF	ALABAMA	0104	3	74	1,067,776	320,300	8/63			
41	ALABAMA STATE HOSPITALS	ALABAMA	0106	3	59	131,076	39,322	12/63			
41	MOBILE BD W & S COMM	ALABAMA	0114	3	57	1,911,525	573,457	11/64			
41	GULF SHORES, TOWN OF	ALABAMA	0132	2	19	388,870	128,320	2/66			
41	PRICHARD WS BD	ALABAMA	0137	2	21	1,275,000	420,750	5/66			
41	SARALAND, CITY OF	ALABAMA	0156	2	23	91,600	27,480	6/67			
41	MOBILE, CITY OF	ALABAMA	0161	2	23	441,000	145,530	12/67			
41	BAYOU LABATRE, CITY OF	ALABAMA	0163	1	17	288,000	95,040	1/68			
41	MOBILE, CITY OF	ALABAMA	0178	1	23	514,000	169,620	12/68			
42	MERIDIAN, CITY OF	MISSISSIPPI	0001	3	17	1,902,100	250,000	12/56			
42	WIGGINS, TOWN OF	MISSISSIPPI	0002	3	19	41,544	12,463	12/56			
42	MISS STATE BLDG COMM	MISSISSIPPI	0013	3	19	42,708	12,812	6/57			
42	NEWTON, CITY OF	MISSISSIPPI	0C14	3	19	133,894	40,168	1/58			
42	FOREST, CITY OF	MISSISSIPPI	0015	3	19	186,486	55,425	4/58			
42	LUMBERTON, CITY OF	MISSISSIPPI	0022	3	19	108,653	3[illegible],596	10/58			
42	MERIDIAN, CITY OF	MISSISSIPPI	0C24	3	13	884,105	250,000	2/59			
42	OCEAN SPRINGS, CITY OF	MISSISSIPPI	0C28	3	17	506,000	151,402	2/59			
42	BILOXI, CITY OF	MISSISSIPPI	0029	3	17	870,000	250,000	4/59			
42	PASCAGOULA, CITY OF	MISSISSIPPI	0030	3	77	456,503	136,350	4/59			
42	MAGEE, TOWN OF	MISSISSIPPI	0042	3	19	484,888	145,466	6/59			
42	GULFPORT, CITY OF	MISSISSIPPI	0C46	3	71	895,000	250,000	9/59			
42	WAYNESBORO, CITY OF	MISSISSIPPI	0051	3	14	11[illegible],890	33,566	12/59			
42	DECATUR, TOWN OF	MISSISSIPPI	0052	3	19	87,610	26,282	1/60			
42	ELLISVILLE, TOWN OF	MISSISSIPPI	0053	3	19	18,078	5,423	1/60			
42	MOUNT OLIVE, TOWN OF	MISSISSIPPI	0056	3	19	60,567	18,170	4/60			
42	LAUREL, CITY OF	MISSISSIPPI	0060	3	19	750,455	225,136	6/60	APW	146,055	3/64
42	BAY SPRINGS, TOWN OF	MISSISSIPPI	0064	3	29	97,535	29,260	9/60			
42	PURVIS, TOWN OF	MISSISSIPPI	0C75	3	19	180,333	54,099	6/61			
42	E FORREST UD	MISSISSIPPI	0080	3	19	253,075	75,922	6/61			
42	JACKSON CO BD OF SUP	MISSISSIPPI	0084	3	11	813,492	244,040	3/61			
42	JACKSON CO BD OF SUP	MISSISSIPPI	0C86	3	15	637,960	191,380	10/61			
42	MENDENHALL, TOWN OF	MISSISSIPPI	0C98	3	59	195,367	58,610	6/62			
42	LONG BEACH, TOWN OF	MISSISSIPPI	009C	3	15	834,061	310,818	3/62			
42	SEMINARY, TOWN OF	MISSISSIPPI	0110	3	19	36,071	2,535	12/62	APW	14,500	11/63
42	HARRISON CO	MISSISSIPPI	0117	1	16	166,000	49,800	3/64			
42	LAUREL, CITY OF	MISSISSIPPI	0125	3	19	84,736	25,420	2/63	APW	15,520	3/64
42	BAY ST LOUIS, CITY OF	MISSISSIPPI	0128	2	19	737,000	221,100	2/63			
42	TAYLORSVILLE, TOWN OF	MISSISSIPPI	0131	3	19	71,678	21,503	2/63	APW	13,660	3/64
42	LEAKESVILLE, TOWN OF	MISSISSIPPI	0142	3	19	63,696	19,100	6/63	APW	17,640	3/64
42	SHUBUTA, TOWN OF	MISSISSIPPI	0147	1	19	65,100	19,530	9/63			
42	MISS STATE BLDG COMM	MISSISSIPPI	0149	3	15	38,598	11,579	11/63			
42	HICKORY, TOWN OF	MISSISSIPPI	0154	2	19	37,500	11,250	6/64			
42	BEAUMONT, TOWN OF	MISSISSIPPI	0155	3	19	88,041	26,412	5/64			
42	HATTIESBURG, CITY OF	MISSISSIPPI	0164	3	19	2,326,000	600,000	10/64			
42	RICHTON, TOWN OF	MISSISSIPPI	0173	2	19	90,000	27,000	6/66	EDA	10,280	5/67
42	PASS CHRISTIAN, CITY OF	MISSISSIPPI	0177	2	17	1,081,455	496,088	6/65			
42	WAVELAND, TOWN OF	MISSISSIPPI	0180	1	15	590,000	177,000	9/65			
42	WIGGINS, CITY OF	MISSISSIPPI	0182	3	59	125,080	41,270	11/65			
42	LUCEDALE, TOWN OF	MISSISSIPPI	0188	2	59	125,200	37,560	7/66	EDA	25,040	6/67
42	ELLISVILLE, CITY OF	MISSISSIPPI	0200	2	59	380,000	125,400	11/66	EDA	88,560	9/68
42	TAYLORSVILLE, TOWN OF	MISSISSIPPI	0203	3	23	25,216	7,564	12/66			
42	QUITMAN, TOWN OF	MISSISSIPPI	0209	1	19	270,000	81,000	5/67	EDA	56,000	2/69
42	COLLINS, TOWN OF	MISSISSIPPI	0212	2	19	150,844	45,250	5/67			
42	MERIDIAN, CITY OF	MISSISSIPPI	0213	2	28	474,000	156,420	3/67			
42	MOSS POINT, CITY OF	MISSISSIPPI	0214	2	47	1,689,539	557,940	5/67			
42	OCEAN SPRINGS, CITY OF	MISSISSIPPI	0227	2	77	458,253	151,200	12/67			
42	PASCAGOULA, CITY OF	MISSISSIPPI	0235	2	57	540,000	178,200	12/67			
42	LONG BEACH, CITY OF	MISSISSIPPI	0238	2	21	385,759	127,300	12/67			
42	BILOXI, CITY OF	MISSISSIPPI	0239	1	17	1,688,000	557,040	12/67			
42	GLENDALE UD	MISSISSIPPI	0240	2	19	96,000	29,200	12/67			
42	NEW AUGUSTA, TOWN OF	MISSISSIPPI	0243	3	19	25,164	7,549	12/67			
42	E FORREST UD	MISSISSIPPI	0245	1	19	103,790	31,110	4/68			
42	BASSFIELD, VILL OF	MISSISSIPPI	0251	1	19	43,300	12,990	4/68			
42	TAYLORSVILLE, TOWN OF	MISSISSIPPI	0254	1	59	22,000	6,620	6/68	EDA	4,400	6/68
42	CHUNKY, TOWN OF	MISSISSIPPI	0257	1	19	13,600	4,090	6/68			
42	HATTIESBURG, CITY OF	MISSISSIPPI	0259	1	59	1,031,600	309,480	6/69	EDA	206,320	6/68
42	MCLAIN, TOWN OF	MISSISSIPPI	0269	1	19	65,600	19,680	10/69	EDA	19,680	2/69
42	RALEIGH, TOWN OF	MISSISSIPPI	0271	1	19	143,000	42,900	11/68			
43	FRANKLINTON, TOWN OF	LOUISIANA	0018	3	11	69,139	20,741	9/57			
43	BOGALUSA, CITY OF	LOUISIANA	0C56	3	55	729,289	219,786	6/60			
43	FRANKLINTON, CITY OF	LOUISIANA	0152	3	15	95,463	28,632	7/64			
43	HAZELHURST, CITY OF	MISSISSIPPI	0036	3	19	49,616	14,884	5/59			
43	WALNUT GROVE, TOWN OF	MISSISSIPPI	0C38	3	19	15,302	4,590	5/59			
43	MORTON, CITY OF	MISSISSIPPI	0044	3	15	395,658	118,697	6/59			
43	TYLERTOWN, TOWN OF	MISSISSIPPI	0045	3	19	137,869	41,360	8/59			

SOUTHEAST RIVER BASIN (03)

MINOR RIVER BASIN	NAME OF APPLICANT	STATE	PROJECT NUMBER	STATUS	TYPE-DESCP	EST ELIG PROJ COST	WPC-FEDERAL-GRANTS AMOUNT	WPC-FEDERAL-GRANTS DATE	OTHER-FEDERAL-GRANTS SOURCE	OTHER-FEDERAL-GRANTS AMOUNT	OTHER-FEDERAL-GRANTS DATE
43	MISS STATE BLDG COMM	MISSISSIPPI	0050	3	19	29,293	8,787	11/59			
43	JACKSON, CITY OF	MISSISSIPPI	0061	3	19	919,551	250,000	6/60			
43	MISS STATE BLDG COMM	MISSISSIPPI	0063	3	19	18,701	5,610	8/60			
43	HAZLEHURST, CITY OF	MISSISSIPPI	0065	3	19	143,116	41,949	10/60			
43	MISS STATE BLDG COMM	MISSISSIPPI	0066	3	19	19,056	5,716	12/60			
43	COLUMBIA, CITY OF	MISSISSIPPI	0069	3	19	74,002	22,200	1/61			
43	CARTHAGE, TOWN OF	MISSISSIPPI	0073	3	19	206,071	61,821	4/61			
43	JACKSON, CITY OF	MISSISSIPPI	0081	3	19	1,432,729	250,000	6/61			
43	NOXAPATER, TOWN OF	MISSISSIPPI	0082	3	19	70,876	21,262	8/61			
43	PELAHATCHIE, TOWN OF	MISSISSIPPI	0089	3	59	169,360	50,790	3/62			
43	JACKSON, CITY OF	MISSISSIPPI	0091	2	18	222,082	66,620	4/62			
43	JACKSON, CITY OF	MISSISSIPPI	0092	3	13	438,596	131,570	6/62			
43	RIDGELAND, TOWN OF	MISSISSIPPI	0094	3	19	130,569	33,360	5/62			
43	PHILADELPHIA, CITY OF	MISSISSIPPI	0098	3	19	18,554	5,566	5/62			
43	MADISON, TOWN OF	MISSISSIPPI	0107	3	19	144,565	[illegible],282	12/62	APW	30,000	3/64
43	KOSCIUSKO, CITY OF	MISSISSIPPI	0112	3	19	115,553	32,176	12/62	APW	25,600	11/63
43	PRENTISS, TOWN OF	MISSISSIPPI	0123	3	59	48,101	14,311	1/63			
43	ETHEL, TOWN OF	MISSISSIPPI	0137	3	19	55,198	16,559	3/63	APW	9,530	3/64
43	BROOKHAVEN, CITY OF	MISSISSIPPI	0156	2	19	119,609	35,980	6/64			
43	PHILADELPHIA, CITY OF	MISSISSIPPI	0158	2	19	309,701	102,200	8/64			
43	PICAYUNE, CITY OF	MISSISSIPPI	0169	3	17	1,375,046	412,513	12/64			
43	LAKE, TOWN OF	MISSISSIPPI	0171	2	59	26,985	8,090	7/65			
43	MISS STATE BLDG COMM	MISSISSIPPI	0178	3	19	115,304	34,590	6/65			
43	LOUISVILLE, CITY OF	MISSISSIPPI	0186	2	59	553,000	165,900	9/66	EDA	102,600	2/67
43	D'LO, TOWN OF	MISSISSIPPI	0197	2	19	33,516	11,060	11/66			
43	NEWHEBRON, TOWN OF	MISSISSIPPI	0201	2	19	37,404	12,340	11/66			
43	SILVER CREEK, TOWN OF	MISSISSIPPI	0204	2	19	42,000	13,860	11/66			
43	COLUMBIA, CITY OF	MISSISSIPPI	0205	2	59	710,850	234,300	12/66			
43	JACKSON, CITY OF	MISSISSIPPI	0207	1	23	3,520,000	1,056,000	12/66			
43	JACKSON, CITY OF	MISSISSIPPI	0208	1	23	2,520,000	756,000	12/66			
43	TERRY, TOWN OF	MISSISSIPPI	0216	2	59	28,914	8,670	4/67			
43	POPLARVILLE, CITY OF	MISSISSIPPI	0226	1	59	122,500	36,750	9/67			
43	MONTICELLO, TOWN OF	MISSISSIPPI	0244	1	59	219,100	72,300	12/67			
43	WEIR, TOWN OF	MISSISSIPPI	0248	1	15	31,700	9,510	4/68			
43	KOSCIUSKO, CITY OF	MISSISSIPPI	0258	2	59	177,500	53,250	4/69	EDA	32,980	6/68
43	JACKSON MUN AIRPORT A	MISSISSIPPI	0264	1	11	95,455	31,500	8/68			
43	FLORENCE, TOWN OF	MISSISSIPPI	0265	1	19	48,500	14,550	4/69			
43	BROOKHAVEN, CITY OF	MISSISSIPPI	0270	1	59	115,000	37,950	10/68			

NUMBER OF APPROVED PROJECTS 1,037 TOTAL 587,881,652 48,396,279 TOTAL 20,012,027

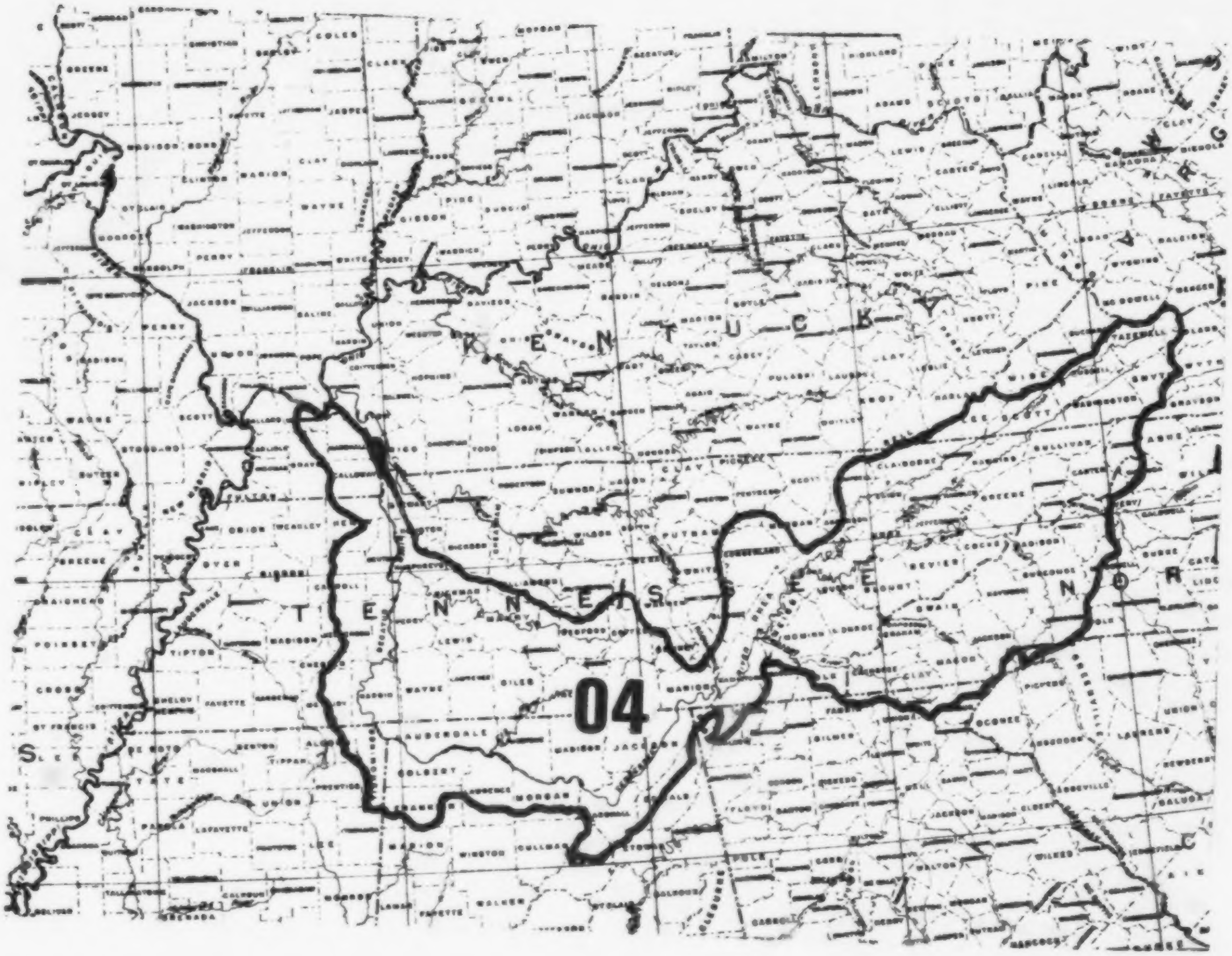
KENTUCKY
TENNESSEE
04

MINOR RIVER BASIN	NAME OF APPLICANT	STATE	PROJECT NUMBER	STATUS	TYPE-DESCR	EST ELIG PROJ COST	WPC-FEDERAL-GRANTS AMOUNT	WPC-FEDERAL-GRANTS DATE	OTHER-FEDERAL-GRANTS SOURCE	OTHER-FEDERAL-GRANTS AMOUNT	OTHER-FEDERAL-GRANTS DATE
01	HARRIMAN, CITY OF	TENNESSEE	0009	3	15	996,000	250,000	3/57			
01	CLINTON, TOWN OF	TENNESSEE	0031	3	39	5,846	1,753	9/57			
01	LA FOLLETTE, CITY OF	TENNESSEE	0036	3	11	751,124	225,337	7/61			
01	LAKE CITY, TOWN OF	TENNESSEE	0046	3	11	163,699	49,109	12/58			
01	CROSSVILLE, CITY OF	TENNESSEE	0062	3	15	417,961	125,348	12/59			
01	OLIVER SPRINGS, TOWN OF	TENNESSEE	0083	1	17	633,100	208,920	2/66	ARC	126,620	11/68
01	CLAIBORNE CO UTIL DIST	TENNESSEE	0099	3	17	352,610	105,723	7/63			
01	SNEEDVILLE, TOWN OF	TENNESSEE	0104	3	17	135,293	39,327	10/62	APW	67,260	1/63
01	HALLSDALE-POWELL U D	TENNESSEE	0108	3	17	543,036	162,910	2/63			
01	HARRIMAN, CITY OF	TENNESSEE	0166	3	17	703,166	210,949	11/65	ARC	108,780	5/66
01	CROSSVILLE, CITY OF	TENNESSEE	0176	2	23	758,500	43,650	10/68	ARC	295,150	6/68
01	MAYNARDVILLE, CITY OF	TENNESSEE	0188	1	17	228,000	58,200	1/69			
01	CLINTON, TOWN OF	TENNESSEE	0192	2	61	364,000	120,120	12/66	ARC	72,800	3/68
01	NORRIS, CITY OF	TENNESSEE	0204	2	11	211,000	63,630	12/67			
01	LEBANON, TOWN OF	VIRGINIA	0030	3	11	167,252	25,596	5/58			
01	RICHLANDS, TOWN OF	VIRGINIA	0082	3	15	548,669	152,000	2/60			
01	PENNINGTON GAP, TOWN OF	VIRGINIA	0140	3	17	319,900	57,064	10/62	APW	93,236	11/63
01	GATE CITY SAN A	VIRGINIA	0141	1	17	590,000	114,310	4/63	ARC	255,700	4/67
01	NORTON, CITY OF	VIRGINIA	0143	3	17	636,900	163,800	11/62	APW	250,000	11/63
01	WISE, TOWN OF	VIRGINIA	0144	3	19	204,460	48,693	12/62	APW	86,250	11/63
01	BIG STONE GAP, TOWN OF	VIRGINIA	0149	3	17	553,500	162,690	11/62	APW	100,000	1/63
01	COEBURN, TOWN OF	VIRGINIA	0162	3	59	174,500			APW	85,250	1/63
01	JONESVILLE, TOWN OF	VIRGINIA	0163	3	17	94,367			APW	47,179	1/63
01	NORTON, CITY OF	VIRGINIA	0164	3	11	131,272			APW	86,639	11/63
01	APPALACHIA, TOWN OF	VIRGINIA	0165	2	57	361,900	16,170	1/69	ARC	203,290	1/66
01	TAZEWELL, TOWN OF	VIRGINIA	0166	3	17	1,022,677	306,803	8/64			
01	HONAKER, TOWN OF	VIRGINIA	0169	3	17	292,565	39,122	10/64	APW	107,150	10/63
01	CEDAR BLUFF, TOWN OF	VIRGINIA	0170	3	53	178,400			APW	87,250	1/64
02	ELIZABETHTON, CITY OF	TENNESSEE	0008	3	17	691,397	207,419	2/57			
02	ROGERSVILLE, CITY OF	TENNESSEE	0012	3	11	133,000	39,900	3/57			
02	MORRISTOWN, CITY OF	TENNESSEE	0026	3	16	900,000	250,000	9/57			
02	BLUFF CITY, CORP OF	TENNESSEE	0027	3	15	120,274	36,082	[illegible]			
02	JONESBORO, TOWN OF	TENNESSEE	0043	3	11	130,244	[illegible]	1/60			
02	KINGSPORT, CITY OF	TENNESSEE	0050	3	23	440,106	132,030	7/61			
02	JEFFERSON CITY, TOWN OF	TENNESSEE	0077	3	67	308,340	92,502	7/63			
02	MORRISTOWN, TOWN OF	TENNESSEE	0114	3	78	521,751			APW	260,875	4/63
02	RUTLEDGE, TOWN OF	TENNESSEE	0124	2	17	248,300	74,490	5/67	EDA	74,490	6/67
02	KINGSPORT, CITY OF	TENNESSEE	0155	3	21	1,700,611	510,183	3/65			
02	CHURCH HILL, CITY OF	TENNESSEE	0178	2	17	445,000			ARC	211,500	5/68
02	BRISTOL, CITY OF	TENNESSEE	0215	3	21	76,329			ARC	76,329	3/68
02	JOHNSON CITY, CITY OF	TENNESSEE	0231	2	57	4,140,000	1,366,200	12/68	ARC	200,000	5/69
02	MARION, TOWN OF	VIRGINIA	0098	3	17	394,223	118,266	1/61			
02	ABINGDON, TOWN OF	VIRGINIA	0171	2	17	721,300	214,200	3/64			
02	CHILHOWIE, TOWN OF	VIRGINIA	0191	3	19	167,300	50,000	4/64			
02	WEBER CITY, TOWN OF	VIRGINIA	0237	1	17	519,900			ARC	343,130	12/67
03	HENDERSONVILLE BD W COM	NORTH CAROLINA	0081	3	15	837,000	250,000	8/62			
03	SPRUCE PINE, TOWN OF	NORTH CAROLINA	0105	3	55	462,900			APW	230,000	9/63
03	HOT SPRINGS, TOWN OF	NORTH CAROLINA	0118	3	15	115,848			APW	57,924	9/63
03	MARSHALL, TOWN OF	NORTH CAROLINA	0137	3	15	140,209			APW	70,104	9/63
03	CROSSNORE, TOWN OF	NORTH CAROLINA	0138	3	17	57,262			APW	37,792	6/64
03	NEWLAND, TOWN OF	NORTH CAROLINA	0139	3	17	239,953			APW	119,976	6/64
03	BURNSVILLE, TOWN OF	NORTH CAROLINA	0142	3	56	269,725			APW	156,440	6/64
03	WAYNESVILLE, TOWN OF	NORTH CAROLINA	0155	3	57	864,778	259,430	12/63			
03	BUNCOMBE CO M S D	NORTH CAROLINA	0172	2	55	9,346,000	2,180,000	10/64			
03	CLYDE, TOWN OF	NORTH CAROLINA	0192	2	17	240,000			ARC	93,940	4/67
03	ROSMAN, TOWN OF	NORTH CAROLINA	0193	2	17	86,000			ARC	41,220	4/67
03	BREVARD, TOWN OF	NORTH CAROLINA	0217	2	76	238,700	71,610	6/67	ARC	112,450	9/67
03	BAKERSVILLE, TOWN OF	NORTH CAROLINA	0219	1	17	128,000	9,800	3/69	ARC	76,300	5/68
03	SPRUCE PINE, TOWN OF	NORTH CAROLINA	0224	2	77	107,000			ARC	85,600	10/67
03	SEVIERVILLE, CORP OF	TENNESSEE	0016	3	17	347,746	104,323	8/59			
03	NEWPORT, TOWN OF	TENNESSEE	0064	3	15	940,000	250,000	10/59			
03	ERWIN, TOWN OF	TENNESSEE	0066	3	17	414,562	124,350	9/60			
03	WHITE PINE, TOWN OF	TENNESSEE	0122	3	15	341,322	102,396	10/65			
03	PIGEON FORGE, TOWN OF	TENNESSEE	0130	2	15	269,000	80,700	7/66	ARC	40,350	12/66
03	GREENEVILLE W L COMM	TENNESSEE	0156	3	47	1,009,528	302,858	6/65			
03	CHEROKEE-HARTSHAU SAN D	TENNESSEE	0168	1	17	201,000	66,330	1/67	ARC	33,600	6/68
04	HIGHLANDS, TOWN OF	NORTH CAROLINA	0120	3	57	93,580			APW	46,790	12/63
04	FRANKLIN, TOWN OF	NORTH CAROLINA	0133	3	55	364,410			APW	182,205	9/63
04	SYLVA, TOWN OF	NORTH CAROLINA	0179	3	57	324,500	96,660	2/65			
04	DILLSBORO, TOWN OF	NORTH CAROLINA	0226	1	17	80,100	870	5/69	ARC	61,760	9/67
04	ROBBINSVILLE, TOWN OF	NORTH CAROLINA	0227	1	57	189,000			ARC	151,200	5/68
04	SWEETWATER, CITY OF	TENNESSEE	0002	3	17	514,903	154,470	10/57			
04	MADISONVILLE, TOWN OF	TENNESSEE	0051	3	17	208,852	62,655	9/60			
05	BLUE RIDGE, CITY OF	GEORGIA	0042	3	15	46,000	13,800	2/61			
05	BLAIRSVILLE, CITY OF	GEORGIA	0078	3	19	70,182			APW	35,091	3/63
05	GA DEPT OF STATE PARKS	GEORGIA	0144	3	21	29,000	8,700	2/66	ARC	14,500	8/66
05	MURPHY, TOWN OF	NORTH CAROLINA	0119	3	17	335,712			APW	167,856	9/63
05	ANDREWS, TOWN OF	NORTH CAROLINA	0123	3	17	175,639			APW	131,729	9/63
05	HAYESVILLE, TOWN OF	NORTH CAROLINA	0135	3	17	52,739			APW	39,554	9/63
05	ANDREWS, TOWN OF	NORTH CAROLINA	0221	1	21	95,000			ARC	76,000	10/67
05	ATHENS, CITY OF	TENNESSEE	0037	3	17	1,056,000	250,000	9/59			
05	CLEVELAND, CITY OF	TENNESSEE	0075	3	17	2,750,000	600,000	11/64			
05	ENGLEWOOD, TOWN OF	TENNESSEE	0134	3	16	111,100			APW	55,550	11/63
05	ATHENS, CITY OF	TENNESSEE	0157	2	23	225,000			ARC	101,250	2/67
06	ARDMORE, TOWN OF	ALABAMA	0171	1	17	192,700	63,590	6/68			
06	ROGERSVILLE, TOWN OF	ALABAMA	0186	1	19	127,000	41,910	4/69			
06	COWAN, CITY OF	TENNESSEE	0021	3	11	279,824	83,947	7/61			
06	PULASKI, CITY OF	TENNESSEE	0025	3	15	747,105	224,131	9/59			
06	WINCHESTER, CITY OF	TENNESSEE	0045	3	15	430,659	129,197	3/59			
06	FAYETTEVILLE, TOWN OF	TENNESSEE	0056	3	15	402,393	120,718	3/60			
06	TULLAHOMA, CITY OF	TENNESSEE	0084	3	21	234,399	70,319	7/61			
06	TULLAHOMA, CITY OF	TENNESSEE	0173	3	21	494,683	148,405	10/65	ARC	74,202	4/66
06	LYNCHBURG, CITY OF	TENNESSEE	0187	2	15	173,300	57,190	12/67			
06	FAYETTEVILLE, CITY OF	TENNESSEE	0208	2	27	791,000	261,030	1/68			
07	MANCHESTER, CITY OF	TENNESSEE	0019	3	27	240,775	72,232	10/62			
07	LINDEN, TOWN OF	TENNESSEE	0022	3	16	169,428	50,828	11/59			
07	SHELBYVILLE, CITY OF	TENNESSEE	0035	3	13	26,107	7,832	9/58			
07	COLUMBIA, CITY OF	TENNESSEE	0067	3	18	912,500	250,000	10/59			
07	WAYNESBORO, CITY OF	TENNESSEE	0089	3	23	48,250	14,474	7/61			
07	CENTERVILLE, TOWN OF	TENNESSEE	0095	2	55	509,459	152,830	12/63	EDA	101,920	6/67
07	WARTRACE, TOWN OF	TENNESSEE	0105	3	19	128,460	38,538	8/62			
07	HOHENWALD, CITY OF	TENNESSEE	0139	3	17	283,731	85,119	10/64			
07	LEWISBURG, CITY OF	TENNESSEE	0159	3	27	438,517	131,555	9/64			
07	MANCHESTER, CITY OF	TENNESSEE	0184	1	57	1,044,000	143,580	8/68	ARC	345,620	8/68
07	MT PLEASANT, CITY OF	TENNESSEE	0216	1	26	210,000	69,300	5/68			
07	WAYNESBORO, CITY OF	TENNESSEE	0217	1	57	180,000	54,000	6/68			
08	GUNTERSVILLE, CITY OF	ALABAMA	0002	3	15	392,876	117,862	2/57			
08	HUNTSVILLE, CITY OF	ALABAMA	0007	3	11	1,750,000	250,000	10/57			
08	DECATUR, CITY OF	ALABAMA	0012	3	17	1,512,500	250,000	11/57			
08	ATHENS, CITY OF	ALABAMA	0013	3	17	759,866	227,959	3/58			
08	HARTSELLE, CITY OF	ALABAMA	0014	3	21	94,404	28,321	3/58			

TENNESSEE RIVER BASIN (04)

MINOR RIVER BASIN	NAME OF APPLICANT	STATE	PROJECT NUMBER	STATUS	TYPE-DESCP	EST ELIG PROJ COST	WPC-FEDERAL-GRANTS AMOUNT	WPC-FEDERAL-GRANTS DATE	OTHER-FEDERAL-GRANTS SOURCE	OTHER-FEDERAL-GRANTS AMOUNT	OTHER-FEDERAL-GRANTS DATE
08	TUSCUMBIA, CITY OF	ALABAMA	0014	3	15	520,953	156,285	9/58			
08	MOULTON, TOWN OF	ALABAMA	0030	3	11	138,935	41,680	12/59			
08	ALBERTVILLE, CITY OF	ALABAMA	0032	3	21	253,750	76,125	1/60			
08	MUSCLE SHOALS U BD	ALABAMA	0052	3	15	402,930	120,759	11/61			
08	FLORENCE, CITY OF	ALABAMA	0053	3	23	260,542	78,156	12/61			
08	FALKVILLE, TOWN OF	ALABAMA	0063	3	19	86,147	25,244	12/61			
08	ALBERTVILLE, CITY OF	ALABAMA	0070	3	21	459,316	137,794	9/62			
08	SHEFFIELD, CITY OF	ALABAMA	0077	3	17	1,353,510	406,053	12/62			
08	SCOTTSBORO W WKS S GAS	ALABAMA	0088	3	27	562,104			APW	281,052	2/63
08	HUNTSVILLE, CITY OF	ALABAMA	0103	3	16	2,956,000	600,000	8/63			
08	ARAB, CITY OF	ALABAMA	0105	3	17	1,032,489	23,720	1/69	ARC	762,725	3/66
08	MADISON, TOWN OF	ALABAMA	0110	1	19	283,578	85,073	6/64			
08	GUNTERSVILLE, CITY OF	ALABAMA	0123	2	55	527,852	174,190	10/65			
08	BRIDGEPORT, CITY OF	ALABAMA	0138	2	19	347,500	104,252	8/66	EDA	69,500	3/68
08	RED BAY, CITY OF	ALABAMA	0145	3	59	101,067	30,320	12/66			
08	HUNTSVILLE, CITY OF	ALABAMA	0146	2	11	4,460,000	1,200,000	12/66			
08	RUSSELLVILLE, CITY OF	ALABAMA	0153	1	19	963,900	289,170	5/67			
08	FLORENCE, CITY OF	ALABAMA	0155	1	21	1,987,400	306,836	3/68	ARC	686,864	3/68
08	LEIGHTON, TOWN OF	ALABAMA	0164	2	19	134,000	44,220	1/68			
08	HUNTSVILLE, CITY OF	ALABAMA	0166	2	59	565,877	54,260	3/69	ARC	115,500	5/68
08	DECATUR, CITY OF	ALABAMA	0169	2	14	375,000	123,750	6/68			
08	FLORENCE, CITY OF	ALABAMA	0172	1	23	1,811,000	597,630	6/69			
08	TRENTON, TOWN OF	GEORGIA	0149	2	17	335,400	100,620	4/66	ARC	167,700	12/66
08	CHICKAMAUGA, CITY OF	GEORGIA	0150	1	15	851,000	255,300	8/66			
08	MURRAY, CITY OF	KENTUCKY	0004	3	21	83,959	25,140	6/57			
08	HAZEL, TOWN OF	KENTUCKY	0063	3	19	32,767	9,830	1/62	APW	5,032	1/63
08	MURRAY, CITY OF	KENTUCKY	0075	3	13	188,000	56,385	12/61			
08	HARDIN, CITY OF	KENTUCKY	0167	3	17	98,227	10,113	7/64	APW	39,000	1/64
08	REIDLAND W D	KENTUCKY	0176	3	17	303,578	91,073	12/64			
08	MURRAY, CITY OF	KENTUCKY	0209	2	21	583,500	175,050	8/65	EDA	117,000	6/66
08	GRAND RIVERS, CITY OF	KENTUCKY	0233	1	11	137,000	41,100	4/67	EDA	68,500	6/67
08	LAKE CITY WD	KENTUCKY	0239	2	17	249,700	74,910	5/67	EDA	112,450	6/67
08	MURRAY, CITY OF	KENTUCKY	0252	1	23	330,000	99,030	5/68	EDA	93,000	12/68
08	IUKA, TOWN OF	MISSISSIPPI	0166	3	19	137,999	41,399	11/64			
08	RED BANK WHITE OAK CITY	TENNESSEE	0001	3	11	144,346	43,303	2/57			
08	EAST RIDGE, CITY OF	TENNESSEE	0013	3	16	794,622	238,386	3/57			
08	CHATTANOOGA, CITY OF	TENNESSEE	0024	3	11	1,900,000	250,000	9/57			
08	CAMDEN, TOWN OF	TENNESSEE	0030	3	15	317,500	95,250	3/59			
08	LAWRENCEBURG, CITY OF	TENNESSEE	0041	3	15	483,424	145,027	5/59			
08	LEXINGTON, CITY OF	TENNESSEE	0047	3	19	318,981	95,694	3/62			
08	PARSONS, TOWN OF	TENNESSEE	0052	3	16	222,567	66,770	8/59			
08	PIKEVILLE, TOWN OF	TENNESSEE	0057	3	17	144,333	43,300	10/62	APW	22,700	6/63
08	CHATTANOOGA, CITY OF	TENNESSEE	0068	3	41	2,400,000	250,000	9/60			
08	KINGSTON, CITY OF	TENNESSEE	0072	3	15	358,504	107,552	8/61			
08	DAYTON, CITY OF	TENNESSEE	0081	3	21	267,625	80,287	7/61			
08	ALCOA, CITY OF	TENNESSEE	0085	3	77	324,486	97,345	8/62			
08	LENOIR CITY, CITY OF	TENNESSEE	0092	2	57	1,430,000	471,900	11/62	ARC	213,800	2/67
08	LOUDON, CITY OF	TENNESSEE	0102	3	17	681,402	177,681	4/63	APW	163,020	7/63
08	BRUCETON, TOWN OF	TENNESSEE	0103	3	19	125,408	37,622	10/62			
08	TENNESSEE RIDGE, CITY	TENNESSEE	0107	3	19	32,129	7,464	3/63	APW	8,600	7/63
08	KNOXVILLE, CITY OF	TENNESSEE	0113	3	21	229,106	68,731	8/63			
08	CHATTANOOGA, CITY OF	TENNESSEE	0118	3	23	1,630,790	489,229	2/64	APW	253,800	1/64
08	MCEWEN, CITY OF	TENNESSEE	0129	3	16	176,947	6,723	6/64	APW	81,750	9/63
08	RED BANK, CITY OF	TENNESSEE	0144	2	23	180,000	54,030	5/68	ARC	36,000	6/68
08	DUNLAP, CITY OF	TENNESSEE	0145	2	17	291,000	6,030	10/68	ARC	124,920	6/66
08	WAVERLY, CITY OF	TENNESSEE	0151	3	57	318,190	95,450	7/65			
08	HAMILTON CO	TENNESSEE	0162	3	11	215,165	64,540	8/65	ARC	32,270	3/66
08	LOOKOUT MT, TOWN OF	TENNESSEE	0163	2	55	536,100	160,830	12/66	ARC	95,100	3/68
08	SAVANNAH, CITY OF	TENNESSEE	0169	3	19	358,440	118,351	9/66			
08	KNOXVILLE, CITY OF	TENNESSEE	0171	2	21	2,591,000	600,000	10/65			
08	KNOXVILLE, CITY OF	TENNESSEE	0172	2	11	1,935,774	258,000	5/66			
08	CHATTANOOGA, CITY OF	TENNESSEE	0186	2	21	6,695,000	2,209,350	1/69	ARC	200,000	3/68
08	SIGNAL MT, TOWN OF	TENNESSEE	0189	2	57	760,000	228,000	4/68	ARC	102,000	7/68
08	JASPER, TOWN OF	TENNESSEE	0197	1	17	226,000	74,580	9/68			
08	LAWRENCEBURG, CITY OF	TENNESSEE	0218	1	57	340,000	102,000	6/69			
08	RED BANK, CITY OF	TENNESSEE	0229	1	21	264,000	87,120	3/69			
08	KNOX CO	TENNESSEE	0235	2	21	63,000	20,790	12/68			
	NUMBER OF APPROVED PROJECTS	178			TOTAL	108,796,259	26,528,149		TOTAL	9,772,068	

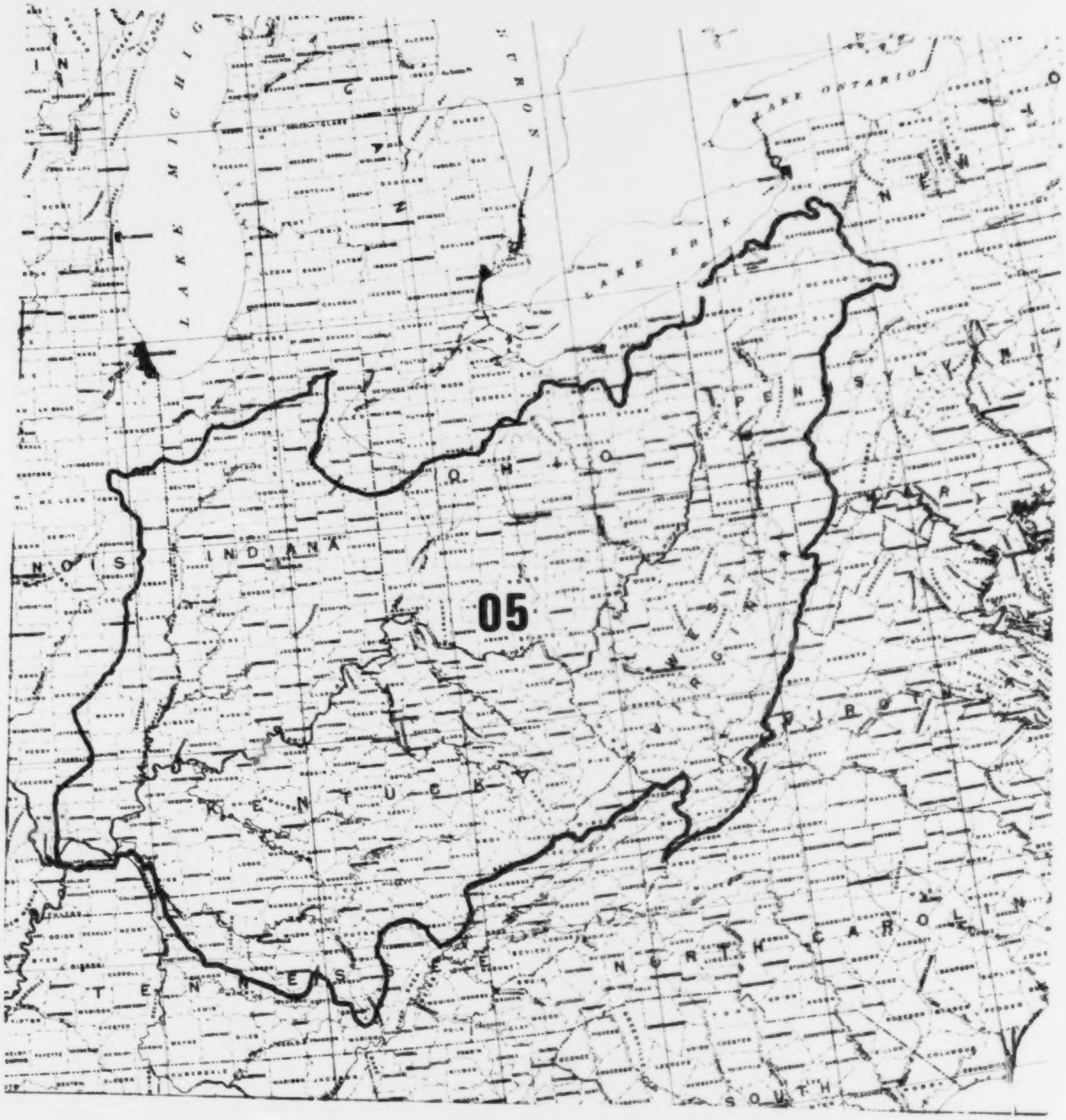
05
LAKE ONTARIO
INDIANA
KENTUCKY
SOUTH

OHIO RIVER BASIN (05)

MAJOR RIVER BASIN	NAME OF APPLICANT	STATE	PROJECT NUMBER	STATUS	TYPE-DESCP	EST ELIG PROJ COST	WPC-FEDERAL-GRANTS AMOUNT	WPC-FEDERAL-GRANTS DATE	OTHER-FEDERAL-GRANTS SOURCE	OTHER-FEDERAL-GRANTS AMOUNT	OTHER-FEDERAL-GRANTS DATE
01	JAMESTOWN, CITY OF	NEW YORK	0019	3	18	269,378	80,813	3/58			
01	MAYVILLE, VILL OF	NEW YORK	0024	3	17	323,909	97,172	6/57			
01	CHAUTAUQUA U D	NEW YORK	0162	3	21	115,045	34,513	5/62			
01	CUBA, VILL OF	NEW YORK	0182	3	11	303,483			APW	151,250	1/64
01	BOLIVAR, VILL OF	NEW YORK	0207	3	64	155,864			APW	77,934	8/63
01	JAMESTOWN, CITY OF	NEW YORK	0215	3	31	782,550			APW	391,279	1/64
01	SALAMANCA, CITY OF	NEW YORK	0279	1	57	2,351,000	775,830	5/68	ARC	237,362	6/68
01	OIL CITY GEN A	PENNSYLVANIA	0001	3	17	936,613	250,000	5/57			
01	WARREN BORO SAN A	PENNSYLVANIA	0004	3	17	891,218	250,000	6/57			
01	NEW KENSINGTON, CITY OF	PENNSYLVANIA	0028	3	11	2,990,000	250,000	3/58			
01	EBENSBURG, BORO OF	PENNSYLVANIA	0029	3	17	832,220	249,666	8/58			
01	PORT ALLEGANY, BORO OF	PENNSYLVANIA	0032	3	11	296,638	88,991	9/58			
01	FREEPORT BORO S A	PENNSYLVANIA	0034	3	17	386,303	115,440	10/58			
01	KITTANNING, BORO OF	PENNSYLVANIA	0040	3	11	520,499	156,149	12/58			
01	BROOKVILLE M A	PENNSYLVANIA	0043	3	11	266,456	79,936	6/59			
01	LOWER BURRELL, TWP OF	PENNSYLVANIA	0045	3	13	170,636	50,247	10/59			
01	REYNOLDSVILLE S A	PENNSYLVANIA	0047	3	15	400,170	120,000	10/59			
01	DUBOIS S A	PENNSYLVANIA	0048	3	11	1,250,000	250,000	10/59			
01	BRADFORD SAN A	PENNSYLVANIA	0051	3	17	901,437	250,000	10/59			
01	RED BANK VALLEY M A	PENNSYLVANIA	0053	3	11	471,387	105,000	10/59			
01	JOHNSTOWN M A	PENNSYLVANIA	0055	3	17	2,307,823	250,000	10/59			
01	UPPER ALLEGHENY J S A	PENNSYLVANIA	0063	3	17	2,118,595	250,000	10/60			
01	OAKMONT, BORO OF	PENNSYLVANIA	0066	3	17	1,520,911	250,000	10/60			
01	FORD CITY BORO M S D A	PENNSYLVANIA	0076	3	17	580,045	174,013	10/61			
01	LIGONIER M A	PENNSYLVANIA	0079	3	11	479,338	143,501	10/61			
01	ENSWORTH, BORO OF	PENNSYLVANIA	0089	3	13	14,931	4,479	2/62			
01	PUNXSUTAWNEY M A	PENNSYLVANIA	0097	3	11	483,505	145,051	12/62			
01	MT JEWETT BORO AUTH INC	PENNSYLVANIA	0109	3	19	137,125	32,100	10/62			
01	ROUSEVILLE BORO A	PENNSYLVANIA	0113	3	17	112,500	33,750	9/62			
01	FOSTER TWP A	PENNSYLVANIA	0119	3	23	209,450	62,835	9/62			
01	SHEFFIELD TOWN M A	PENNSYLVANIA	0124	3	17	449,500			APW	224,750	11/62
01	BRADFORD SAN A	PENNSYLVANIA	0129	3	23	143,774			APW	71,887	1/63
01	LATROBE M A	PENNSYLVANIA	0136	3	17	2,053,635			APW	1,026,817	2/63
01	BLAIRSVILLE M A	PENNSYLVANIA	0167	3	31	576,453			APW	288,226	8/63
01	E CONEMAUGH, BORO OF	PENNSYLVANIA	0190	2	23	120,903	36,240	6/64			
01	ARMSTRONG, CO OF	PENNSYLVANIA	0212	3	11	142,840			APW	94,274	6/64
01	PARKER CITY S A	PENNSYLVANIA	0220	2	21	108,900	32,670	4/65			
01	LAKEVIEW JOINT S A	PENNSYLVANIA	0230	3	17	510,300	150,240	10/64			
01	KANE, BORO OF	PENNSYLVANIA	0259	3	17	1,080,000			ARC	394,290	2/66
01	SMETHPORT A, BORO OF	PENNSYLVANIA	0267	2	57	625,000	191,890	1/66			
01	MCCLANDLESS TWP SAN A	PENNSYLVANIA	0310	2	57	1,006,500	46,220	6/68			
01	ELDRED, BORO OF	PENNSYLVANIA	0330	1	57	296,000	51,650	12/68			
01	LORETTO, BORO OF	PENNSYLVANIA	0335	1	11	222,700	10,090	11/68			
01	INDIANA, BORO OF	PENNSYLVANIA	0363	1	11	1,730,000	86,200	8/68			
01	YOUNGSVILLE MA	PENNSYLVANIA	0366	2	17	259,900	44,030	12/68			
01	HAMPTON TWP SA	PENNSYLVANIA	0400	1	17	2,662,000	469,660	5/69			
02	GRANTSVILLE, TOWN OF	MARYLAND	0105	2	11	65,000	16,250	3/65			
02	DEPT OF FORESTS & PKS	MARYLAND	0172	1	17	337,000	17,100	6/69			
02	GARRETT CO S COMM	MARYLAND	0204	1	59	735,000	5,600	4/68	ARC	239,133	9/68
02	PENN TWP	PENNSYLVANIA	0003	3	17	994,750	250,000	6/57			
02	ALLEGHENY CO SAN A	PENNSYLVANIA	0005	3	17	325,425	97,627	6/57			
02	ELIZABETH BORO M A	PENNSYLVANIA	0009	3	17	565,503	163,650	5/57			
02	BETHEL, BORO OF	PENNSYLVANIA	0014	3	11	1,205,385	250,000	11/57			
02	PLEASANT HILLS A	PENNSYLVANIA	0020	3	17	1,380,881	250,000	4/58			
02	MCKEESPORT, CITY OF	PENNSYLVANIA	0035	3	17	1,064,305	250,000	10/59			
02	VERSAILLES BORO A	PENNSYLVANIA	0038	3	13	185,813	55,763	5/59			
02	ELIZABETH TWP	PENNSYLVANIA	0054	3	15	993,740	250,000	12/59			
02	ALLEGHENY VALLEY J S A	PENNSYLVANIA	0062	3	17	2,702,593	250,000	10/60			
02	CONNELLSVILLE M A	PENNSYLVANIA	0065	3	17	789,052	236,115	10/60			
02	WEST MIFFLIN, BORO OF	PENNSYLVANIA	0067	3	57	783,049	234,914	1/61			
02	CLAIRTON M A	PENNSYLVANIA	0075	3	17	1,230,000	250,000	11/61			
02	GLASSPORT, BORO OF	PENNSYLVANIA	0083	3	17	958,728	250,000	1/62			
02	PORT VUE BORO A	PENNSYLVANIA	0090	3	23	37,531	11,259	3/62			
02	DUQUESNE, CITY OF	PENNSYLVANIA	0098	3	15	950,000	250,000	9/62			
02	DRAVOSBURG, BORO OF	PENNSYLVANIA	0101	3	17	519,700	150,000	11/62			
02	UPPER ST CLAIR M A	PENNSYLVANIA	0102	3	23	443,688	133,106	10/62			
02	ALLEGHENY CO SAN A	PENNSYLVANIA	0114	3	23	97,039	29,111	9/63			
02	GREATER GREENSBURG S A	PENNSYLVANIA	0118	3	17	1,971,900	250,000	10/62			
02	ROCKWOOD BORO M A	PENNSYLVANIA	0126	3	17	272,673			APW	135,336	11/62
02	YOUNGWOOD BORO A	PENNSYLVANIA	0137	3	57	290,800	86,700	1/64			
02	ALLEGHENY CO SAN A	PENNSYLVANIA	0148	3	53	459,695			APW	229,847	8/63
02	MONONGAHELA M A	PENNSYLVANIA	0169	3	17	1,436,402			APW	718,201	8/63
02	BERLIN, BORO OF	PENNSYLVANIA	0174	3	64	40,000			APW	20,000	8/63
02	WESTMORELAND-FAYETTE MA	PENNSYLVANIA	0175	3	17	1,208,989			APW	604,494	8/63
02	FAYETTE CITY M A	PENNSYLVANIA	0179	3	57	145,900			APW	105,750	12/63
02	MT PLEASANT M A	PENNSYLVANIA	0215	3	17	565,157	169,547	10/64			
02	CALIFORNIA BORO SAN A	PENNSYLVANIA	0269	2	17	570,000	188,100	3/66			
02	PENN HILLS, TWP OF	PENNSYLVANIA	0281	3	11	333,000			ARC	88,500	5/67
02	NEW EAGLE, BORO OF	PENNSYLVANIA	0282	2	55	542,000			ARC	111,000	6/67
02	N HUNTINGDON TWP MA	PENNSYLVANIA	0285	2	57	1,343,100			ARC	311,820	9/67
02	PETERS CREEK SAN A	PENNSYLVANIA	0286	1	15	692,000			ARC	207,600	7/67
02	MASONTOWN MA	PENNSYLVANIA	0291	2	57	788,500	203,100	1/68	EDA	135,400	6/68
02	PENN HILLS, TWP OF	PENNSYLVANIA	0294	2	57	2,988,700	986,270	3/68			
02	N VERSAILLES TWP SA	PENNSYLVANIA	0317	1	23	710,000	10,750	9/68	ARC	210,749	8/68
02	BELLE VERNON, BORO OF	PENNSYLVANIA	0318	2	57	1,442,000	44,760	6/68			
02	W MIFFLIN, BORO OF	PENNSYLVANIA	0324	2	17	482,500	24,040	6/69			
02	MON VALLEY SA	PENNSYLVANIA	0326	2	57	6,603,700	262,600	3/68			
02	CHARLEROI, BORO OF	PENNSYLVANIA	0334	1	57	4,229,200	99,200	12/68			
02	N FAYETTE TWP	PENNSYLVANIA	0339	1	21	106,400	4,700	10/68			
02	SMITHTON, BORO OF	PENNSYLVANIA	0349	1	57	235,000	11,710	8/68			
02	S UNION TWP SA	PENNSYLVANIA	0350	1	57	1,769,400	88,160	9/68			
02	POINT MARION, BORO OF	PENNSYLVANIA	0362	1	57	619,200	28,790	9/68			
02	N HUNTINGDON TWP MUN A	PENNSYLVANIA	0367	2	17	312,400	11,700	8/69			
02	W NEWTON, BORO OF	PENNSYLVANIA	0369	1	17	877,800	43,730	10/68			
02	MANOR BORO A	PENNSYLVANIA	0381	1	57	267,100	49,670	2/69			
02	WESTON, CITY OF	WEST VIRGINIA	0007	3	17	783,362	235,008	9/57			
02	ELKINS, CITY OF	WEST VIRGINIA	0014	3	17	835,071	250,000	5/58			
02	BUCKHANNON, CITY OF	WEST VIRGINIA	0024	3	17	746,133	223,840	10/59			
02	RIVESVILLE, TOWN OF	WEST VIRGINIA	0040	3	15	250,625	75,187	5/61			
02	PHILIPPI, CITY OF	WEST VIRGINIA	0042	3	17	293,817	87,965	10/61			
02	SALEM, TOWN OF	WEST VIRGINIA	0044	3	15	563,425	169,027	2/62			
02	MONONGAH, TOWN OF	WEST VIRGINIA	0045	3	17	206,212	61,863	12/61			
02	ROWLESBURG, TOWN OF	WEST VIRGINIA	0055	3	17	281,434	58,197	8/62	APW	82,520	1/63
02	PARSONS, CITY OF	WEST VIRGINIA	0062	3	19	240,600	72,110	8/62	APW	42,600	7/63
02	MORGANTOWN, CITY OF	WEST VIRGINIA	0076	3	17	3,837,905	600,000	1/64	APW	1,306,500	1/64
02	SHINNSTON, CITY OF	WEST VIRGINIA	0117	1	17	478,900	131,000	12/64			
02	FAIRMONT, CITY OF	WEST VIRGINIA	0121	1	57	3,940,000	1,182,000	12/65			
02	WESTON, CITY OF	WEST VIRGINIA	0127	1	27	971,000	291,300	6/67	EDA	194,200	9/68
02	CLARKSBURG, CITY OF	WEST VIRGINIA	0129	1	11	2,600,000	858,000	12/66			
02	MANNINGTON, CITY OF	WEST VIRGINIA	0134	1	17	1,032,000	340,560	3/67			
02	TERRA ALTA, TOWN OF	WEST VIRGINIA	0140	1	17	337,100	111,240	4/68			

OHIO RIVER BASIN (C5)

MINOR RIVER BASIN	NAME OF APPLICANT	STATE	PROJECT NUMBER	STATUS	TYPE-DESCP	EST ELIG PROJ COST	WPC-FEDERAL-GRANTS AMOUNT	WPC-FEDERAL-GRANTS DATE	OTHER-FEDERAL-GRANTS SOURCE	OTHER-FEDERAL-GRANTS AMOUNT	OTHER-FEDERAL-GRANTS DATE
02	KINGWOOD, CITY OF	WEST VIRGINIA	0142	1	57	436,000	130,800	1/68			
02	GRAFTON, CITY OF	WEST VIRGINIA	0143	1	57	2,179,000	719,070	2/68			
02	BELINGTON, CITY OF	WEST VIRGINIA	0144	1	57	244,700	73,410	4/68	EDA	-4,940	6/68
02	BENEDUM AIRPORT A	WEST VIRGINIA	0148	[illegible]	21	11,143			ARC	3,590	8/68
03	NILES, CITY OF	OHIO	0018	3	11	988,601	250,000	9/59			
03	CAMPBELL, CITY OF	OHIO	0026	3	17	598,129	33,400	7/57			
03	GIRARD, CITY OF	OHIO	0039	3	17	1,025,148	250,000	5/61			
03	WASHINGTONVILLE VILL OF	OHIO	0046	3	17	59,633	17,889	2/59			
03	LOWELLVILLE, VILL OF	OHIO	0061	3	17	313,829	94,148	11/57			
03	MCDONALD, VILL OF	OHIO	0063	3	16	288,381	82,509	8/58			
03	WARREN, CITY OF	OHIO	0064	3	16	3,651,681	250,000	8/58			
03	GARRETTSVILLE, VILL OF	OHIO	0079	3	11	122,570	36,770	8/58			
03	CANFIELD, VILL OF	OHIO	0089	3	77	5,844	1,753	1/62			
03	NEWTON FALLS, VILL OF	OHIO	0090	3	17	836,465	250,000	8/58			
03	MAHONING CO BD COMM	OHIO	0110	3	57	115,931	34,779	1/63			
03	MINERAL RIDGE SD	OHIO	0114	3	17	231,903	69,570	9/60			
03	TRUMBULL CO BD COMM	OHIO	0116	3	11	534,980	160,494	4/61			
03	TRUMBULL CO BD COMM	OHIO	0143	3	11	99,571	29,871	8/61			
03	MAHONING CO BOARDMAN SD	OHIO	0151	3	11	1,807,755	161,377	10/62	APW	742,500	11/67
03	COLUMBIANA, VILL OF	OHIO	0188	3	67	476,400			APW	238,200	9/63
03	PORTAGE CO	OHIO	0198	3	21	129,000			APW	64,500	9/63
03	PORTAGE CO	OHIO	0199	[illegible]	21	46,000			APW	23,000	9/63
03	TRUMBULL CO BD COMM	OHIO	0209	3	23	385,391	115,617	9/63			
03	PORTAGE CO	OHIO	0228	1	17	199,700	65,900	12/68			
03	TRUMBULL CO BD COMM	OHIO	0249	3	57	1,796,546	592,860	10/65			
03	BELOIT, VILL OF	OHIO	0304	1	57	220,800	72,860	1/67			
03	TRUMBULL CO BD CO COMM	OHIO	0315	1	23	274,700	90,650	12/67			
03	TRUMBULL CO BD COMM	OHIO	0316	2	23	413,300	136,389	6/68			
03	GREENVILLE SAN A	PENNSYLVANIA	0012	3	11	985,000	250,000	9/57			
03	SHARPSVILLE, BORO OF	PENNSYLVANIA	0057	3	41	207,667	62,300	6/60			
03	SHARON SAN A, CITY OF	PENNSYLVANIA	0069	3	71	1,015,739	250,000	10/61			
03	BUTLER AREA S A	PENNSYLVANIA	0133	3	27	2,152,536			APW	1,076,268	2/63
03	NEW CASTLE S A	PENNSYLVANIA	0184	3	11	3,004,900	600,000	6/66			
03	BEAVER FALLS, CITY OF	PENNSYLVANIA	0206	3	31	626,600			APW	313,300	4/64
03	MERCER, BORO OF	PENNSYLVANIA	0216	2	57	415,000	115,590	1/66	ARC	15,500	11/66
03	JAMESTOWN M A	PENNSYLVANIA	0270	3	57	255,400	65,170	1/66	ARC	9,800	6/67
03	FREDONIA MUN A	PENNSYLVANIA	0287	1	17	180,000	54,000	1/69			
03	LINESVILLE MUN A	PENNSYLVANIA	0299	1	57	215,500	64,650	3/69			
03	BUTLER SA	PENNSYLVANIA	0386	1	23	170,000	31,660	3/69			
04	CALTON, VILL OF	OHIO	0027	3	17	82,000	24,600	1/62			
04	MILLERSBURG, VILL OF	OHIO	0028	3	17	334,498	100,349	11/57			
04	HEBRON, VILL OF	OHIO	0031	3	17	265,728	79,718	12/63			
04	MANSFIELD, CITY OF	OHIO	0032	3	11	3,991,247	250,000	9/57			
04	S ZANESVILLE, VILL OF	OHIO	0034	3	11	140,349	41,220	3/57			
04	WAYNESBURG, VILL OF	OHIO	0035	3	17	95,242	28,572	12/57			
04	FLUSHING, VILL OF	OHIO	0047	3	17	146,559	43,967	11/57			
04	BREWSTER, VILL OF	OHIO	0055	3	17	243,069	72,920	11/57			
04	CANAL FULTON, VILL OF	OHIO	0059	3	17	144,897	43,468	12/57			
04	LEROY, VILL OF	OHIO	0065	3	17	92,441	27,732	4/58			
04	GNADENHUTTEN, VILL OF	OHIO	0068	3	51	91,342	27,000	4/59			
04	DANVILLE, VILL OF	OHIO	0086	3	19	82,385	24,715	12/62			
04	CRESTON, VILL OF	OHIO	0087	3	11	179,822	53,946	3/64			
04	SMITHVILLE, VILL OF	OHIO	0101	3	17	154,658	46,398	9/59			
04	DRESDEN, VILL OF	OHIO	0102	3	11	77,350	23,205	10/59			
04	SEVILLE, VILL OF	OHIO	0112	3	17	122,288	36,686	9/60			
04	BARBERTON, CITY OF	OHIO	0117	3	21	1,484,627	250,000	12/61			
04	WOOSTER, CITY OF	OHIO	0119	3	63	1,511,721	453,516	9/63			
04	LOUDONVILLE, VILL OF	OHIO	0121	3	17	299,214	89,764	9/60			
04	CENTERBURG, VILL OF	OHIO	0125	3	11	129,616	38,884	11/60			
04	HEATH, VILL OF	OHIO	0132	3	11	476,649	142,995	8/61			
04	PATASKALA, VILL OF	OHIO	0138	1	19	184,000	60,720	6/68			
04	SHREVE, VILL OF	OHIO	0141	3	27	187,200	56,160	8/61			
04	MILLERSPORT, VILL OF	OHIO	0142	3	11	72,610	21,782	9/61			
04	QUAKER CITY, VILL OF	OHIO	0178	3	21	93,521			APW	46,760	9/63
04	SOMERSET, VILL OF	OHIO	0184	3	16	144,215			APW	72,107	1/64
04	ROSEVILLE, VILL OF	OHIO	0189	3	11	103,000			APW	51,500	9/63
04	THORNVILLE, VILL OF	OHIO	0193	3	11	97,408			APW	37,950	9/63
04	WADSWORTH, CITY OF	OHIO	0207	3	24	295,019	88,505	8/63			
04	NAVARRE, VILL OF	OHIO	0210	3	21	192,998	57,899	11/63			
04	CANTON, CITY OF	OHIO	0215	3	21	1,185,979	355,793	1/64			
04	FRAZEYSBURG, VILL OF	OHIO	0229	1	11	103,034			APW	50,750	6/64
04	W SALEM, VILL OF	OHIO	0237	3	19	83,425	25,027	10/64			
04	APPLE CREEK, VILL OF	OHIO	0275	3	17	281,317	84,395	8/65			
04	STARK CO	OHIO	0293	3	23	185,965	59,400	12/66			
04	STARK CO BD COMM	OHIO	0294	3	23	587,375	189,816	11/65			
04	BELLVILLE, VILL OF	OHIO	0295	3	21	179,022	53,706	1/66			
04	GAMBIER, VILL OF	OHIO	0329	2	21	106,100	31,830	3/67			
04	MALTA-MCCONNELSVILLE	OHIO	0330	2	17	810,000	267,300	4/67	ARC	232,201	8/67
04	COSHOCTON, CITY OF	OHIO	0331	2	57	1,496,000	154,771	6/67	ARC	544,229	6/67
04	AKRON-CANTON AIRPORT	OHIO	0338	2	57	264,400	79,320	1/68			
04	RICHLAND CO	OHIO	0341	1	17	268,500	88,600	1/68			
04	OXFORD, VILL OF	OHIO	0346	2	17	2,072,700	683,990	1/68			
04	LEXINGTON, VILL OF	OHIO	0363	2	59	624,000	205,920	2/68			
04	NEWARK, CITY OF	OHIO	0392	1	21	2,874,900	962,470	12/68			
05	HARRISVILLE, TOWN OF	WEST VIRGINIA	0043	3	17	135,400	40,564	10/61			
05	GLENVILLE, TOWN OF	WEST VIRGINIA	0068	3	17	399,667			APW	19[illegible],833	2/63
05	BURNSVILLE, TOWN OF	WEST VIRGINIA	0088	3	19	216,300			APW	78,585	7/63
05	ELIZABETH, TOWN OF	WEST VIRGINIA	0124	1	17	206,300	61,890	4/66			
05	PENNSBORO, CITY OF	WEST VIRGINIA	0136	3	21	235,030	70,509	3/67			
05	GRANTSVILLE, TOWN OF	WEST VIRGINIA	0152	1	17	328,700	98,610	3/69			
06	LANCASTER, CITY OF	OHIO	0208	3	23	703,456	207,300	9/63			
06	ATHENS, CITY OF	OHIO	0266	3	21	893,642	263,400	2/65			
06	CHAUNCEY, VILL OF	OHIO	0324	1	17	321,600	96,480	3/67	ARC	160,800	6/67
07	BLOWING ROCK, TOWN OF	NORTH CAROLINA	0094	3	17	219,874	65,962	10/67			
07	WEST JEFFERSON, TOWN OF	NORTH CAROLINA	0111	3	56	169,395			APW	84,697	9/63
07	JEFFERSON, TOWN OF	NORTH CAROLINA	0218	2	17	449,500			ARC	349,130	8/67
07	GALAX, CITY OF	VIRGINIA	0023	3	17	431,306	58,247	1/58			
07	PULASKI, TOWN OF	VIRGINIA	0046	3	13	1,049,547	250,000	10/58			
07	RADFORD, CITY OF	VIRGINIA	0103	3	17	828,747	211,000	10/60			
07	CHRISTIANSBURG, TOWN OF	VIRGINIA	0116	3	55	409,600	88,760	4/62			
07	RICH CREEK, TOWN OF	VIRGINIA	0157	3	57	196,398	58,319	6/63			
07	INDEPENDENCE, TOWN OF	VIRGINIA	0161	3	17	412,500			APW	198,750	10/63
07	VIRGINIA V P I SAN A	VIRGINIA	0203	3	16	238,000	62,000	4/65			
07	VIRGINIA V P I SAN A	VIRGINIA	0242	2	21	464,000	135,000	10/66			
07	MADISON, CITY OF	WEST VIRGINIA	0003	3	47	206,717	62,015	4/58			
07	PRINCETON, CITY OF	WEST VIRGINIA	0011	3	21	138,079	41,423	2/59			
07	WHITESVILLE, TOWN OF	WEST VIRGINIA	0012	2	57	262,800	78,840	11/66			
07	MOUNT HOPE, CITY OF	WEST VIRGINIA	0016	3	17	259,445	77,833	8/59			
07	DUNBAR, CITY OF	WEST VIRGINIA	0021	3	17	715,062	214,518	10/58			
07	NITRO, CITY OF	WEST VIRGINIA	0022	3	17	639,600	172,668	1/59			
07	MARMET, TOWN OF	WEST VIRGINIA	0026	3	15	299,666	78,764	1/60	APW	68,552	7/63

MINOR RIVER BASIN	NAME OF APPLICANT	STATE	PROJECT NUMBER	STATUS	TYPE-DESCP	EST ELIG PROJ COST	WPC-FEDERAL-GRANTS AMOUNT	WPC-FEDERAL-GRANTS DATE	OTHER-FEDERAL-GRANTS SOURCE	OTHER-FEDERAL-GRANTS AMOUNT	OTHER-FEDERAL-GRANTS DATE
07	FAIRVIEW PSD	WEST VIRGINIA	0027	3	17	121,900	36,180	5/60			
07	CEDAR GROVE, TOWN OF	WEST VIRGINIA	0031	1	11	170,100	51,030	7/61			
07	MINTON, CITY OF	WEST VIRGINIA	0032	3	17	613,957	194,187	1/60			
07	S CHARLESTON	WEST VIRGINIA	0033	3	13	99[illegible],846	250,000	9/60			
07	ST ALBANS, CITY OF	WEST VIRGINIA	0035	3	17	812,000	243,593	10/60			
07	GLASGOW, TOWN OF	WEST VIRGINIA	0036	3	17	122,600	36,878	11/60			
07	HURRICANE, TOWN OF	WEST VIRGINIA	0037	3	17	196,900	57,258	11/60			
07	UNION PSD	WEST VIRGINIA	0046	2	15	699,[illegible]	209,954	1/62			
07	CHARLESTON, CITY OF	WEST VIRGINIA	0048	3	13	979,200	250,000	2/62			
07	E BANK, TOWN OF	WEST VIRGINIA	0049	3	17	222,506	53,430	12/61	APW	35,620	4/64
07	CHESAPEAKE, TOWN OF	WEST VIRGINIA	0053	3	17	372,200	111,390	5/62	APW	62,946	6/63
07	SMITHERS, CITY OF	WEST VIRGINIA	0059	3	17	359,619	101,209	9/62	APW	78,600	6/64
07	CHARLESTON, CITY OF	WEST VIRGINIA	0060	3	27	741,078	222,323	12/62			
07	MONTGOMERY, CITY OF	WEST VIRGINIA	0061	3	17	413,667	100,193	8/62	APW	106,640	11/62
07	BECKLEY, CITY OF	WEST VIRGINIA	0066	3	21	134,400	12,127	11/63	APW	53,662	2/63
07	MIDWAY PSD	WEST VIRGINIA	0067	3	19	32,600			APW	15,550	3/63
07	LILLY GROVE PSD	WEST VIRGINIA	0072	3	19	14,787			APW	9,759	7/63
07	GREEN VALLEY PSD	WEST VIRGINIA	0075	3	19	456,909			APW	228,454	7/63
07	RED SULPHUR PSD	WEST VIRGINIA	0086	3	17	264,720	42,515	6/64	APW	112,200	7/63
07	RICHWOOD, CITY OF	WEST VIRGINIA	0091	3	17	507,400			APW	252,450	7/63
07	N BECKLEY PSD	WEST VIRGINIA	0096	3	17	756,550	160,902	3/64	APW	255,200	8/63
07	SHADY SPRING PSD 1	WEST VIRGINIA	0097	1	57	1,274,200	382,260	3/66			
07	HURRICANE, TOWN OF	WEST VIRGINIA	0100	3	13	34,029			APW	17,016	7/63
07	BELLE, TOWN OF	WEST VIRGINIA	011.	2	17	350,380	105,110	5/66			
07	POCA, TOWN OF	WEST VIRGINIA	0113	3	17	96,374			APW	48,187	4/64
07	CRAB ORCHARD-MACARTHUR	WEST VIRGINIA	0116	1	17	275,500	82,650	3/64			
07	MATOAKA, TOWN OF	WEST VIRGINIA	0119	1	59	170,600	51,180	5/65			
07	ATHENS, TOWN OF	WEST VIRGINIA	0122	2	17	326,900	98,070	5/66			
07	CHARLESTON, CITY OF	WEST VIRGINIA	0125	2	21	1,742,000	522,600	1/66			
07	GASSAWAY, TOWN OF	WEST VIRGINIA	0126	1	57	391,000	117,300	3/66			
07	S CHARLESTON, CITY OF	WEST VIRGINIA	0128	2	21	1,776,000	532,800	6/66			
07	ST ALBANS, CITY OF	WEST VIRGINIA	0130	1	21	455,000	136,500	12/66			
07	SUTTON, TOWN OF	WEST VIRGINIA	0137	3	17	370,800	111,260	6/68			
07	WHITE OAK PSD	WEST VIRGINIA	0139	2	19	788,900	236,670	6/67	EDA	385,940	6/67
07	BECKLEY, CITY OF	WEST VIRGINIA	0141	1	47	2,554,600	766,380	9/67	EDA	766,380	6/68
07	W VA BD OF EDUCATION	WEST VIRGINIA	0145	1	11	100,000			ARC	80,000	8/68
07	MARLINTON, TOWN OF	WEST VIRGINIA	0149	1	59	441,200	145,590	1/69			
07	RONCEVERTE, CITY OF	WEST VIRGINIA	0150	1	57	434,100	143,253	12/68			
08	MULLENS, CITY OF	WEST VIRGINIA	0023	3	17	248,096	76,428	6/59			
08	CENTER PSD	WEST VIRGINIA	0029	3	15	421,278	124,383	1/60			
08	MILTON, TOWN OF	WEST VIRGINIA	0041	3	19	90,663	24,618	2/62	APW	20,713	7/63
08	LOGAN, CITY OF	WEST VIRGINIA	0063	3	17	329,562	98,491	9/62	APW	75,800	8/63
08	WEST HAMLIN, TOWN OF	WEST VIRGINIA	0069	3	19	139,685	25,080	11/63	APW	66,392	2/63
08	PLEASANT VIEW PSD	WEST VIRGINIA	0077	3	19	56,835			APW	29,410	7/63
08	BARBOURSVILLE, TOWN OF	WEST VIRGINIA	0082	3	19	71,771			APW	35,885	7/63
08	OCEANA, TOWN OF	WEST VIRGINIA	0108	3	17	409,117	33,558	8/64	APW	171,000	9/63
08	MAN, CITY OF	WEST VIRGINIA	0115	3	17	282,902	86,870	5/64			
08	CHAPMANVILLE, TOWN OF	WEST VIRGINIA	0123	1	17	388,300	116,490	3/66	EDA	194,150	9/68
09	PRESTONBURG, CITY OF	KENTUCKY	0058	3	17	758,500	215,730	12/60	APW	163,550	11/62
09	PAINTSVILLE, CITY OF	KENTUCKY	0069	3	17	707,089	212,126	6/62			
09	PIKEVILLE, CITY OF	KENTUCKY	0101	3	17	1,340,847	258,415	11/62	APW	620,544	2/63
09	LOUISA, CITY OF	KENTUCKY	0102	3	17	378,400	108,000	10/62	APW	75,350	1/63
09	MARTIN, CITY OF	KENTUCKY	0159	3	17	210,056			APW	125,994	9/63
09	ELKHORN CITY, CITY OF	KENTUCKY	0160	3	17	278,126	21,978	8/64	APW	161,304	9/63
09	CLINTWOOD, TOWN OF	VIRGINIA	0139	3	17	260,961	77,960	10/62	APW	52,560	2/63
09	GRUNDY, TOWN OF	VIRGINIA	0167	3	17	728,660			APW	364,330	10/63
09	WILLIAMSON, CITY OF	WEST VIRGINIA	0029	3	15	689,958	188,919	10/57	APW	156,060	11/62
09	CHATTAROY PSD	WEST VIRGINIA	0093	3	15	307,297			APW	211,650	6/63
10	CARDINGTON, VILL OF	OHIO	0025	1	17	465,000	139,500	12/66			
10	GAHANNA, TOWN OF	OHIO	0038	3	11	156,435	45,284	3/57			
10	REYNOLDSBURG, VILL OF	OHIO	0044	3	21	188,776	56,632	4/57			
10	SABINA, VILL OF	OHIO	0066	3	11	167,349	50,204	9/59			
10	W JEFFERSON, VILL OF	OHIO	0083	3	17	374,774	112,432	8/58			
10	BALTIMORE, VILL OF	OHIO	0085	3	17	321,589	96,476	9/58			
10	CANAL WINCHESTER VILL	OHIO	0098	3	17	310,152	93,045	9/59			
10	TRURO SD 1	OHIO	0111	3	15	221,568	66,464	11/60			
10	ASHVILLE, VILL OF	OHIO	0164	3	11	146,404	43,921	8/62			
10	KINGSTON, VILL OF	OHIO	0168	3	19	159,221	47,766	9/62			
10	CLARKSBURG, VILL OF	OHIO	0172	3	11	56,236			APW	28,118	9/63
10	REYNOLDSBURG, CITY OF	OHIO	0214	3	24	397,592	119,277	8/63			
10	SUNBURY, VILL OF	OHIO	0321	3	59	474,353	156,535	2/67			
10	PORTSMOUTH, CITY OF	OHIO	0325	3	11	480,942	144,283	3/67	EDA	96,188	6/67
10	RATTLESNAKE SD	OHIO	0333	2	55	156,000	46,800	12/67			
10	FRANKFORT, VILL OF	OHIO	0343	1	21	131,500	39,450	8/68			
10	MARYSVILLE, VILL OF	OHIO	0349	1	21	378,000	124,740	1/68			
10	SCIOTO CO	OHIO	0433	1	17	810,000	243,000	5/69			
11	MILFORD, VILL OF	OHIO	0097	3	17	490,755	147,226	9/59			
11	BETHEL, VILL OF	OHIO	0099	3	17	221,400	58,050	9/59			
11	YELLOW SPRINGS, VILL OF	OHIO	0120	3	17	390,936	117,280	10/60			
11	WILLIAMSBURG, VILL OF	OHIO	0136	3	15	115,940	34,782	8/61			
11	WAYNESVILLE, VILL OF	OHIO	0139	3	1[illegible]	110,000	33,000	8/61			
11	MASON, VILL OF	OHIO	0146	3	1[illegible]	501,030	150,309	9/62			
11	GREENE CO BD CO COMM	OHIO	0148	3	17	731,791	219,537	2/63			
11	WILMINGTON, CITY OF	OHIO	0153	3	21	279,240	83,772	9/62			
11	BATAVIA, VILL OF	OHIO	0163	3	21	78,600	23,590	10/62			
11	CLERMONT CO BD COMM	OHIO	0197	3	51	485,066			APW	242,533	1/64
11	LOVELAND, CITY OF	OHIO	0348	2	57	1,997,800	659,270	5/69			
11	XENIA, CITY OF	OHIO	0410	1	67	3,474,100	1,042,230	4/09			
11	E BRADY SA	PENNSYLVANIA	0306	1	17	336,500	38,590	11/68			
12	MOREHEAD UTIL PLANT BD	KENTUCKY	0005	3	41	404,310	121,293	5/57			
12	WEST LIBERTY, CITY OF	KENTUCKY	0011	3	17	123,400	37,020	7/57			
12	FLEMINGSBURG, CITY OF	KENTUCKY	0014	3	17	[illegible]29,659	68,897	12/57			
12	OWINGSVILLE, CITY OF	KENTUCKY	0052	3	15	1[illegible]9,961	50,958	1/61			
12	MOUNT STERLING, CITY OF	KENTUCKY	0064	3	21	3[illegible]0,143	111,043	1/62			
12	N MIDDLETOWN, CITY OF	KENTUCKY	0091	3	19	11[illegible],071	34,521	12/62			
12	WINCHESTER, CITY OF	KENTUCKY	0136	3	23	415,967			APW	207,973	12/63
12	FALMOUTH, CITY OF	KENTUCKY	0150	3	57	409,631	6,650	4/64	APW	197,665	9/63
12	CARLISLE, CITY OF	KENTUCKY	0156	3	15	311,910	9,055	12/63	APW	167,900	9/63
12	SALYERSVILLE, CITY OF	KENTUCKY	0163	3	17	241,144	29,350	4/64	APW	152,400	9/63
12	VILLA HILLS, CITY OF	KENTUCKY	0209	3	23	65,693	19,708	1/66			
12	WILLIAMSTOWN, CITY OF	KENTUCKY	0221	1	17	417,000	137,610	10/66			
12	BUTLER, CITY OF	KENTUCKY	0241	1	57	97,500	29,250	3/68			
12	PARIS, CITY OF	KENTUCKY	0246	2	57	1,242,000	409,960	1/68			
12	ALEXANDRIA, CITY OF	KENTUCKY	0247	1	17	392,700	129,580	5/68			
13	CAMBRIDGE CITY, CITY OF	INDIANA	0074	3	15	323,882	97,164	12/63			
13	BROOKVILLE, TOWN OF	INDIANA	0106	3	17	285,885	85,765	10/62			
13	UNION CITY, CITY OF	INDIANA	0111	3	27	413,321	123,996	10/62			
13	OLDENBURG, TOWN OF	INDIANA	0130	3	27	66,510	19,953	4/64			
13	W COLLEGE COR, TOWN OF	INDIANA	0233	1	17	257,000	128,500	4/68			
13	FARMERSVILLE, VILL OF	OHIO	0022	3	17	103,209	30,962	6/59			
13	BRADFORD, VILL OF	OHIO	0050	3	17	230,600	69,180	9/60			

MINOR RIVER BASIN	NAME OF APPLICANT	STATE	PROJECT NUMBER	STATUS	TYPE-DESCP	EST ELIG PROJ COST	WPC-FEDERAL-GRANTS AMOUNT	WPC-FEDERAL-GRANTS DATE	OTHER-FEDERAL-GRANTS SOURCE	OTHER-FEDERAL-GRANTS AMOUNT	OTHER-FEDERAL-GRANTS DATE
13	MONROE, VILL OF	OHIO	0096	3	15	354,043	106,212	8/62			
13	VANDALIA, CITY OF	OHIO	0126	3	21	296,287	88,886	9/61			
13	FAIRFIELD, CITY OF	OHIO	0127	3	57	1,874,462	616,079	10/65			
13	TIPP CITY, VILL OF	OHIO	0154	3	26	227,420	68,226	6/62			
13	NEW PARIS, VILL OF	OHIO	0159	3	16	110,000	33,000	8/62			
13	BOTKINS, VILL OF	OHIO	0216	3	57	250,897	75,269	11/63			
13	BROOKVILLE, VILL OF	OHIO	0226	3	11	320,130	96,039	1/64			
13	EATON, CITY OF	OHIO	0239	3	21	227,624	68,287	11/64			
13	MIDDLETOWN, CITY O.	OHIO	0244	3	23	1,682,000	504,600	2/65			
13	LEWISBURG, VILL OF	OHIO	0252	3	61	145,813	43,744	9/64			
13	W MILTON, VILL OF	OHIO	0262	3	21	205,822	61,766	7/65			
13	NEW LEBANON, VILL OF	OHIO	0265	3	21	73,162	21,948	4/65			
13	BELLEFONTAINE, CITY OF	OHIO	0274	3	57	681,925	225,035	1/66			
13	MIAMISBURG, CITY OF	OHIO	0277	2	11	1,435,000	473,550	1/66			
13	DAYTON, CITY OF	OHIO	0279	2	37	4,823,000	1,591,590	8/[illegible]			
13	UNION, VILL OF	OHIO	0285	3	21	107,168	32,144	4/[illegible]			
13	ENGLEWOOD, VILL OF	OHIO	0286	3	71	185,185	55,555	[illegible] 66			
13	W CARROLLTON, VILL OF	OHIO	0287	2	21	339,700	112,100	[illegible]67			
13	MONTGOMERY CO BD COMM	OHIO	0288	3	12	155,387	46,616	2/66			
13	LOGAN CO BD COMM	OHIO	0296	3	21	221,000	66,300	1/66			
13	ARCANUM, VILL OF	OHIO	0300	3	23	241,205	72,361	9/66			
13	W ALEXANDRIA, VILL OF	OHIO	0312	1	57	415,700	124,710	3/67			
13	HARRISON, VILL OF	OHIO	0314	2	57	1,188,400	392,170	1/67			
13	BUTLER CO	OHIO	0347	3	15	112,166	33,649	1/68			
13	WAYNESFIELD, VILL OF	OHIO	0351	2	19	215,000	64,500	6/68			
13	SIDNEY, CITY OF	OHIO	0358	2	77	1,446,800	477,440	2/68			
13	ORRVILLE, CITY OF	OHIO	0360	2	21	965,000	318,450	1/68			
13	MONTGOMERY CO BD COMM	OHIO	0366	1	21	2,645,400	872,980	5/68			
13	PIQUA, CITY OF	OHIO	0390	1	77	742,000	222,600	4/69			
14	EMINENCE, CITY OF	KENTUCKY	0001	3	15	114,443	33,978	5/57			
14	OWENTON, CITY OF	KENTUCKY	0012	3	21	18,100	5,430	9/57			
14	HAZARD, CITY OF	KENTUCKY	0020	3	16	694,400	206,250	3/58			
14	CARROLLTON, CITY OF	KENTUCKY	0024	3	17	317,425	94,500	1/58			
14	DANVILLE, CITY OF	KENTUCKY	0033	3	45	371,897	111,569	10/58			
14	LEXINGTON, CITY OF	KENTUCKY	0038	3	71	2,784,100	250,000	9/59			
14	BEREA, CITY OF	KENTUCKY	0041	3	45	358,030	106,662	5/59			
14	VERSAILLES, CITY OF	KENTUCKY	0053	3	21	182,708	54,812	11/59			
14	LAWRENCEBURG, CITY OF	KENTUCKY	0056	3	27	199,382	59,814	12/60			
14	OWENTON, CITY OF	KENTUCKY	0080	3	21	87,431	23,487	12/62	APW	20,228	9/63
14	GEORGETOWN, CITY OF	KENTUCKY	0083	3	27	491,500	128,610	6/62	APW	85,740	1/63
14	BEATTYVILLE, CITY OF	KENTUCKY	0095	3	17	269,949	80,984	10/62	APW	49,420	9/63
14	KENTUCKY PROP BLD COMM	KENTUCKY	0105	3	11	129,789	38,936	4/63			
14	CUMBERLAND, CITY OF	KENTUCKY	0111	3	17	630,443	6,750	8/63	APW	352,602	4/63
14	STANTON, CITY OF	KENTUCKY	0115	3	17	257,799	36,063	1/64	APW	92,487	1/63
14	LANCASTER, CITY OF	KENTUCKY	0119	3	21	232,440	24,620	6/63	APW	91,600	1/63
14	IRVINE, CITY OF	KENTUCKY	0123	3	57	668,160			APW	334,080	1/63
14	JACKSON, CITY OF	KENTUCKY	0130	3	17	413,851	37,238	5/64	APW	273,150	4/64
14	STANFORD, CITY OF	KENTUCKY	0135	3	55	269,275			APW	134,637	9/63
14	CAMPTON, CITY OF	KENTUCKY	0141	1	15	143,600	43,080	6/67	EDA	71,[illegible]00	6/67
14	MANCHESTER, CITY OF	KENTUCKY	0144	3	17	191,635			APW	95,817	9/63
14	JENKINS, CITY OF	KENTUCKY	0152	3	17	686,658	13,810	5/64	APW	439,384	9/63
14	HINDMAN, CITY OF	KENTUCKY	0154	3	15	354,089	72,966	3/68	APW	192,600	9/63
14	FRANKFORT, CITY OF	KENTUCKY	0171	3	23	417,163			APW	168,550	1/64
14	BOONEVILLE, TOWN OF	KENTUCKY	0177	2	17	135,800	40,740	6/66	EDA	63,000	6/66
14	NICHOLASVILLE, CITY OF	KENTUCKY	0180	3	21	442,630			APW	221,315	6/64
14	CLAY CITY, CITY OF	KENTUCKY	0181	1	17	199,200	59,760	6/67	EDA	99,600	6/67
14	LEXINGTON, CITY OF	KENTUCKY	0184	3	23	1,413,636	424,090	9/64			
14	LAWRENCEBURG, CITY OF	KENTUCKY	0194	3	21	54,238	16,271	7/64			
14	RICHMOND, CITY OF	KENTUCKY	0201	3	21	1,415,000	424,500	8/65	EDA	228,200	6/66
14	DANVILLE, CITY OF	KENTUCKY	0215	2	23	589,000	196,370	6/66			
14	BURGIN, CITY OF	KENTUCKY	0223	1	17	107,000	32,100	11/66			
14	VERSAILLES, CITY OF	KENTUCKY	0224	3	23	279,058	83,717	1/67			
14	HYDEN, CITY OF	KENTUCKY	0229	2	17	180,000	54,000	4/67	EDA	90,000	6/67
14	CANEY CREEK WD	KENTUCKY	0236	1	17	169,300	50,790	5/67	EDA	77,880	6/67
14	BEREA, CITY OF	KENTUCKY	024[illegible]	1	57	411,800	123,540	3/68	EDA	82,360	6/68
14	NICHOLASVILLE, CITY OF	KENTUCKY	025[illegible]	1	53	55,000	16,500	4/68	EDA	11,000	10/68
14	LEXINGTON, CITY OF	KENTUCKY	0264	1	57	4,303,000	1,419,990	4/69			
15	NORTH JUDSON, TOWN OF	INDIANA	0094	3	59	176,151	52,845	11/61			
15	JEFFERSONTOWN COMM	KENTUCKY	0004	3	16	341,910	102,572	3/57			
15	LA GRANGE, CITY OF	KENTUCKY	0016	3	17	191,695	51,138	9/57			
15	BARDSTOWN, CITY OF	KENTUCKY	0023	3	11	244,099	73,229	12/57			
15	LEBANON JUNC, CITY OF	KENTUCKY	0084	3	17	126,800	38,030	11/62			
15	HARRODSBURG, CITY OF	KENTUCKY	0088	3	21	141,585	[illegible],475	12/62			
15	TAYLORSVILLE, CITY OF	KENTUCKY	0097	3	11	81,400	25,790	11/62	APW	14,529	1/63
15	BLOOMFIELD, CITY OF	KENTUCKY	0099	1	17	132,269	39,66[illegible]	12/62	EDA	39,680	10/68
15	JEFFERSONTOWN W & S COM	KENTUCKY	0104	3	23	40,428	12,128	12/62			
15	SHEPHERDSVILLE, CITY OF	KENTUCKY	0131	3	17	218,461	65,538	8/64			
15	KENTUCKY PROP BLD COMM	KENTUCKY	0157	3	31	118,100			APW	52,525	9/63
15	SHELBYVILLE W & S COMM	KENTUCKY	0186	3	71	355,285	106,585	11/63			
15	SPRINGFIELD, CITY OF	KENTUCKY	0197	1	21	332,540	99,760	2/65			
15	JEFFERSONTOWN, CITY OF	KENTUCKY	0214	3	21	399,862	131,954	2/66			
15	JEFFERSONTOWN, CITY OF	KENTUCKY	0226	3	23	162,514	53,629	1/67			
15	LEBANON, CITY OF	KENTUCKY	0237	2	17	630,300	189,090	5/67	EDA	108,200	6/67
15	PERRYVILLE, CITY OF	KENTUCKY	0243	2	17	158,900	47,670	11/67			
15	SHELBYVILLE, CITY OF	KENTUCKY	0254	3	23	154,640	51,031	5/68			
16	MADISONVILLE, CITY OF	KENTUCKY	0006	3	16	426,349	127,904	5/57			
16	GREENVILLE, CITY OF	KENTUCKY	0007	3	15	167,774	49,826	6/57			
16	ELIZABETHTOWN, CITY OF	KENTUCKY	0026	3	76	335,526	100,657	8/58			
16	COLUMBIA, CITY OF	KENTUCKY	0034	3	11	156,259	46,487	10/58			
16	LEITCHFIELD, CITY OF	KENTUCKY	0035	3	17	228,050	67,010	10/58			
16	GLASGOW, CITY OF	KENTUCKY	0045	3	15	724,007	217,202	12/59			
16	AUBURN, CITY OF	KENTUCKY	0048	3	11	202,200	60,653	7/61			
16	GREENSBURG, CITY OF	KENTUCKY	0054	3	17	203,424	61,027	12/60			
16	LIBERTY, CITY OF	KENTUCKY	0055	3	17	290,842	87,252	12/60			
16	CAMPBELLSVILLE, CITY OF	KENTUCKY	0060	3	21	213,600	57,000	2/61			
16	SCOTTSVILLE, CITY OF	KENTUCKY	0061	3	11	254,100	73,056	3/61			
16	FRANKLIN, CITY OF	KENTUCKY	0062	3	24	62,400	17,813	6/61			
16	CENTRAL CITY, CITY OF	KENTUCKY	0066	3	15	671,300	182,880	12/61			
16	HODGENVILLE, CITY OF	KENTUCKY	0067	3	27	119,123	35,737	12/61			
16	FRANKLIN, CITY OF	KENTUCKY	0074	3	21	197,091	59,127	12/61			
16	MORGANTOWN, CITY OF	KENTUCKY	0078	3	17	165,010	49,503	10/62	APW	28,686	9/63
16	BOWLING GREEN WS & SAN	KENTUCKY	0087	3	17	2,528,721	600,000	10/62			
16	CAVE CITY, CITY OF	KENTUCKY	0089	3	17	293,915	83,757	11/62	APW	63,200	2/63
16	HORSE CAVE, CITY OF	KENTUCKY	0093	3	17	311,300	93,390	10/62	APW	55,560	11/62
16	GLASGOW, CITY OF	KENTUCKY	0112	3	23	233,800			APW	87,000	1/63
16	RUSSELLVILLE, CITY OF	KENTUCKY	0113	3	77	453,261			APW	226,630	11/62
16	MUNFORDVILLE, CITY OF	KENTUCKY	0118	3	17	131,600	7,000	9/64	APW	58,700	1/63
16	EARLINGTON, CITY OF	KENTUCKY	0129	3	57	236,858			APW	118,429	9/63
16	COLUMBIA, CITY OF	KENTUCKY	0139	3	27	145,284			APW	72,642	9/63
16	EDMONTON, CITY OF	KENTUCKY	0146	3	19	174,838	24,957	4/64	APW	62,462	9/63
16	GREENVILLE, CITY OF	KENTUCKY	0149	3	57	240,693			APW	120,346	9/63

MINOR RIVER BASIN	NAME OF APPLICANT	STATE	PROJECT NUMBER	STATUS	TYPE-DESCP	EST ELIG PROJ COST	WPC-FEDERAL-GRANTS AMOUNT	WPC-FEDERAL-GRANTS DATE	OTHER-FEDERAL-GRANTS SOURCE	OTHER-FEDERAL-GRANTS AMOUNT	OTHER-FEDERAL-GRANTS DATE
16	SEBREE, CITY OF	KENTUCKY	0161	3	17	117,469			APW	58,734	9/63
16	HARTFORD, CITY OF	KENTUCKY	0169	3	19	88,324			APW	44,162	9/63
16	BEAVER DAM, CITY OF	KENTUCKY	0170	2	29	164,000	49,200	2/67	EDA	28,600	2/67
16	LIVERMORE, CITY OF	KENTUCKY	0174	3	11	105,200			APW	34,230	2/64
16	PROVIDENCE, CITY OF	KENTUCKY	0175	3	57	335,580	100,674	10/63			
16	GLASGOW, CITY OF	KENTUCKY	0187	3	23	110,585	33,175	2/64			
16	TOMPKINSVILLE, CITY OF	KENTUCKY	0207	1	57	366,300	109,890	9/67	EDA	109,890	3/68
16	CAMPBELLSVILLE, CITY OF	KENTUCKY	0217	2	21	288,642	86,592	5/66			
16	MADISONVILLE, CITY OF	KENTUCKY	0227	1	23	411,000	135,630	7/67			
16	RUSSELL SPRINGS, CITY	KENTUCKY	0232	1	27	442,000	132,600	4/67	EDA	176,800	6/67
16	BOWLING GREEN WSSC	KENTUCKY	0234	3	23	126,668	41,800	12/67			
16	FRANKLIN, CITY OF	KENTUCKY	0250	1	23	733,100	241,920	6/68			
16	ELIZABETHTOWN, CITY OF	KENTUCKY	0256	1	77	686,000	205,800	9/68			
16	BROWNSVILLE, CITY OF	KENTUCKY	0257	1	57	187,000	56,100	5/68	EDA	93,500	10/68
16	BOWLING GREEN W-SS COMM	KENTUCKY	0259	1	23	396,100	130,710	10/68			
16	DAVIESS CO SD#1	KENTUCKY	0260	1	11	96,000	31,680	11/68			
16	NORTHSIDE WD	KENTUCKY	0261	1	23	904,300	271,290	11/68	EDA	180,860	4/69
16	PORTLAND, CITY OF	TENNESSEE	0033	3	15	301,350	90,405	1/60			
16	LAFAYETTE, CITY OF	TENNESSEE	0058	3	15	253,423	76,026	11/61	APW	47,644	1/63
17	FLORA, CITY OF	ILLINOIS	0006	3	21	192,616	57,784	10/58			
17	EFFINGHAM, CITY OF	ILLINOIS	0011	3	45	445,364	133,609	3/57			
17	LOUISVILLE, VILL OF	ILLINOIS	0012	3	19	48,090	14,427	11/60			
17	DANVILLE SAN D	ILLINOIS	0017	3	47	1,317,840	250,000	5/57			
17	NOBLE SAN D	ILLINOIS	0019	3	19	36,334	10,900	6/59			
17	CHARLESTON, CITY OF	ILLINOIS	0028	3	47	419,840	124,500	3/57			
17	WESTVILLE BELGIUM SAN D	ILLINOIS	0041	3	17	558,486	167,545	3/58			
17	SALT CREEK DRAINAGE BSD	ILLINOIS	0069	3	21	203,776	45,600	9/58			
17	CHRISMAN, CITY OF	ILLINOIS	0076	3	17	176,084	45,090	11/59			
17	GEORGETOWN, CITY OF	ILLINOIS	0080	3	11	244,046	73,213	8/60			
17	TUSCOLA, CITY OF	ILLINOIS	0102	3	15	322,650	96,795	12/59			
17	ALLENDALE, VILL OF	ILLINOIS	0115	3	19	23,230			APW	11,615	9/63
17	PALESTINE, VILL OF	ILLINOIS	0122	3	19	43,232	10,353	11/59			
17	WAYNE CITY, VILL OF	ILLINOIS	0137	3	19	44,042	13,212	3/61			
17	LAWRENCEVILLE, CITY OF	ILLINOIS	0142	3	15	461,302	138,390	8/60			
17	TILTON, VILL OF	ILLINOIS	0153	3	17	260,100	78,030	10/60			
17	ENFIELD, VILL OF	ILLINOIS	0174	2	19	41,400	12,420	9/62			
17	BRIDGEPORT, CITY OF	ILLINOIS	0189	3	19	73,472	22,041	7/61			
17	HOOPESTON, CITY OF	ILLINOIS	0192	3	21	429,001	128,700	9/61			
17	PAXTON, CITY OF	ILLINOIS	0205	3	16	283,575	85,072	9/63			
17	ST FRANCISVILLE, CITY	ILLINOIS	0206	3	19	31,595	9,478	10/61			
17	ROBINSON, CITY OF	ILLINOIS	0223	3	29	12,369	3,710	9/62			
17	W SALEM, VILL OF	ILLINOIS	0242	3	19	87,000			APW	43,500	11/62
17	OLNEY, CITY OF	ILLINOIS	0249	3	21	904,783	298,577	5/66			
17	FAIRFIELD, CITY OF	ILLINOIS	0278	3	21	52,741			APW	26,370	1/63
17	URBANA-CHAMPAIGN SD	ILLINOIS	0340	3	57	2,227,326	668,197	10/66			
17	ALTAMONT, CITY OF	ILLINOIS	0359	3	19	42,100	12,630	10/64			
17	DANVILLE S D	ILLINOIS	0370	3	21	1,386,579	410,500	3/65			
17	RANTOUL, VILL OF	ILLINOIS	0385	2	47	977,400	293,220	5/69			
17	PARIS, CITY OF	ILLINOIS	0387	3	47	1,395,663	418,698	2/65			
17	SAVOY, VILL OF	ILLINOIS	0419	3	15	150,956	44,640	7/66			
17	OBLONG, CITY OF	ILLINOIS	0423	3	19	72,180	21,654	5/66			
17	MARSHALL, CITY OF	ILLINOIS	0445	3	61	337,297	101,189	4/66			
17	CHARLESTON, CITY OF	ILLINOIS	0653	1	11	1,867,700	616,340	4/69			
17	COLUMBIA CITY, CITY OF	INDIANA	0001	3	17	1,018,000	250,000	10/59			

MINOR RIVER BASIN	NAME OF APPLICANT	STATE	PROJECT NUMBER	STATUS	TYPE-DESCP	EST ELIG PROJ COST	WPC-FEDERAL-GRANTS AMOUNT	WPC-FEDERAL-GRANTS DATE	OTHER-FEDERAL-GRANTS SOURCE	OTHER-FEDERAL-GRANTS AMOUNT	OTHER-FEDERAL-GRANTS DATE
17	FAIRMOUNT, TOWN OF	INDIANA	0003	3	15	312,858	93,857	2/57			
17	GALVESTON, TOWN OF	INDIANA	0004	3	17	171,548	51,464	11/57			
17	GAS CITY, CITY OF	INDIANA	0006	3	15	309,329	92,798	10/59			
17	MONON, TOWN OF	INDIANA	0018	3	15	131,738	39,278	2/57			
17	JONESBORO, TOWN OF	INDIANA	0021	3	15	277,472	83,241	2/57			
17	VINCENNES, CITY OF	INDIANA	0027	3	17	835,900	250,000	11/57			
17	SULLIVAN, CITY OF	INDIANA	0032	3	17	1,171,000	250,000	10/58			
17	WABASH, CITY OF	INDIANA	0046	3	17	1,018,565	250,000	10/59			
17	PIERCETON, TOWN OF	INDIANA	0047	3	15	140,743	42,222	10/59			
17	HARTFORD CITY, CITY OF	INDIANA	0067	3	47	374,308	110,239	1/62			
17	VEEDERSBURG, TOWN OF	INDIANA	0069	3	17	217,535	65,260	4/63			
17	UPLAND, TOWN OF	INDIANA	0081	3	17	303,255	90,976	10/64			
17	ANDREWS, TOWN OF	INDIANA	0086	3	17	111,538	33,461	10/60			
17	MARION, CITY OF	INDIANA	0087	3	41	1,619,460	190,534	11/60			
17	TERRE HAUTE BD PW & SAF	INDIANA	0091	3	11	1,923,000	250,000	9/61			
17	ROANOKE, TOWN OF	INDIANA	0092	3	19	158,729	47,618	10/62			
17	CRAWFORDSVILLE, CITY OF	INDIANA	0115	3	57	769,008	230,702	9/63			
17	REDKEY, TOWN OF	INDIANA	0122	3	17	383,942	115,182	9/63			
17	RIDGEVILLE, TOWN OF	INDIANA	0123	3	17	243,012	72,903	11/63			
17	BUNKER HILL, TOWN OF	INDIANA	0124	2	57	299,500	89,850	1/67			
17	EATON, TOWN OF	INDIANA	0125	3	17	400,780	120,234	9/63			
17	BLUFFTON, CITY OF	INDIANA	0128	3	67	454,540	134,040	12/64			
17	ALBANY, TOWN OF	INDIANA	0135	3	11	142,800			APW	71,400	7/63
17	ATTICA, CITY OF	INDIANA	0136	1	57	1,072,500	536,250	2/68			
17	VINCENNES, CITY OF	INDIANA	0146	3	13	859,108			APW	428,602	7/63
17	BRAZIL, CITY OF	INDIANA	0152	3	49	1,190,331	357,099	2/66			
17	GREENTOWN, TOWN OF	INDIANA	0158	3	11	250,355	75,106	9/63			
17	KOKOMO, CITY OF	INDIANA	0168	3	21	772,523	254,932	10/65			
17	MONTPELIER, CITY OF	INDIANA	0169	3	19	307,754	92,326	10/64			
17	FRANKFORT, CITY OF	INDIANA	0177	2	47	2,168,000	715,440	11/67			
17	TERRE HAUTE BD OF SC	INDIANA	0178	3	23	705,895	211,768	1/65			
17	ROSSVILLE, TOWN OF	INDIANA	0183	3	57	150,012	45,003	2/66			
17	MARKLE, TOWN OF	INDIANA	0189	3	15	293,808	86,730	12/65			
17	WARREN, TOWN OF	INDIANA	0190	3	17	253,754	75,630	2/66			
17	NEW HARMONY, TOWN OF	INDIANA	0194	2	17	157,900	47,370	8/67			
17	LAFAYETTE, CITY OF	INDIANA	0195	1	21	2,555,100	843,180	1/68			
17	VAN BUREN, TOWN OF	INDIANA	0201	3	16	127,295	38,188	2/66			
17	LA FONTAINE, TOWN OF	INDIANA	0202	2	59	236,500	70,950	1/67			
17	N MANCHESTER, TOWN OF	INDIANA	0205	3	57	755,116	226,534	12/65			
17	KOKOMO, CITY OF	INDIANA	0224	2	23	218,000	71,960	1/67			
17	MARION, CITY OF	INDIANA	0226	3	21	140,717	42,215	11/66			
17	W LAFAYETTE, CITY OF	INDIANA	0242	2	21	1,580,100	869,050	1/69			
17	UTTERREIN, TOWN OF	INDIANA	0254	1	17	340,100	170,050	6/69			
17	BROOKSTON, TOWN OF	INDIANA	0259	2	57	351,600	175,800	1/68			
17	CELINA, CITY OF	OHIO	0133	3	21	338,094	101,428	8/61			
17	ST HENRY, VILL OF	OHIO	0245	3	17	256,705	77,011	8/64			
17	COLDWATER, VILL OF	OHIO	0317	1	21	240,300	72,090	3/67			
18	SHELBYVILLE, CITY OF	INDIANA	0008	3	55	865,275	250,000	11/59			
18	MORRISTOWN, TOWN OF	INDIANA	0011	3	19	33,133	9,939	2/57			
18	PAOLI, TOWN OF	INDIANA	0024	3	15	402,735	119,004	11/57			
18	LOOGOOTEE, CITY OF	INDIANA	0029	3	17	209,120			APW	101,810	2/63
18	NORTH VERNON, CITY OF	INDIANA	0033	3	17	793,150	229,150	11/58			
18	MEDORA, TOWN OF	INDIANA	0045	3	19	87,933	26,380	11/61			
18	NASHVILLE, TOWN OF	INDIANA	0056	3	17	115,391	34,617	9/60			
18	SHIRLEY, TOWN OF	INDIANA	0060	3	19	147,491	44,247	5/64			
18	ORLEANS, TOWN OF	INDIANA	0077	3	21	229,194	68,758	10/62			
18	WESTPORT, TOWN OF	INDIANA	0083	3	19	111,152	33,300	1/65			

MINOR RIVER BASIN	NAME OF APPLICANT	STATE	PROJECT NUMBER	STATUS	TYPE-DESCP	EST ELIG PROJ COST	WPC-FEDERAL-GRANTS AMOUNT	WPC-FEDERAL-GRANTS DATE	OTHER-FEDERAL-GRANTS SOURCE	OTHER-FEDERAL-GRANTS AMOUNT	OTHER-FEDERAL-GRANTS DATE
18	FRENCH LICK, TOWN OF	INDIANA	0098	3	11	400,193	120,057	9/61			
18	GREENFIELD, CITY OF	INDIANA	0100	3	21	794,299	238,289	10/64			
18	CROTHERSVILLE, TOWN OF	INDIANA	0101	3	57	189,801	56,940	11/63			
18	EDINBURG, TOWN OF	INDIANA	0102	3	27	465,905	139,771	12/61			
18	ST PAUL, TOWN OF	INDIANA	0113	3	19	111,628	33,488	10/62			
18	CAMPBELLSBURG, TOWN OF	INDIANA	0139	3	19	51,793			APW	25,896	3/63
18	BLOOMINGTON, CITY OF	INDIANA	0147	3	53	394,668			APW	197,334	1/64
18	CARTHAGE, TOWN OF	INDIANA	0150	3	11	172,000			APW	86,000	1/64
18	HOPE, TOWN OF	INDIANA	0182	3	19	160,589	38,910	1/65			
18	WALDRON CONSERVANCY D	INDIANA	0207	3	19	70,500	15,600	10/65			
18	BLOOMINGTON, CITY OF	INDIANA	0249	1	21	1,128,600	564,300	4/68			
18	DUPONT, TOWN OF	INDIANA	0250	1	19	70,000	35,000	6/68			
18	BLOOMINGTON, CITY OF	INDIANA	0310	1	57	2,792,500	1,396,250	3/69			
19	FRANKTON, TOWN OF	INDIANA	0002	3	17	164,477	49,343	4/64			
19	WINCHESTER, CITY OF	INDIANA	0007	3	21	134,778	39,570	2/57			
19	ALEXANDRIA, CITY OF	INDIANA	0009	3	15	799,543	239,862	2/57			
19	TIPTON, CITY OF	INDIANA	0010	3	41	282,169	83,010	2/57			
19	EDGEWOOD, TOWN OF	INDIANA	0014	2	23	355,000	106,500	12/66			
19	HUNTINGBURG, CITY OF	INDIANA	0019	3	17	317,169	95,150	2/57			
19	BLOOMFIELD, TOWN OF	INDIANA	0022	3	59	84,953			APW	42,476	7/63
19	MIDDLETOWN, TOWN OF	INDIANA	0026	3	17	248,563	74,568	10/59			
19	PETERSBURG, CITY OF	INDIANA	0028	3	37	386,598	115,979	11/57			
19	MARTINSVILLE, CITY OF	INDIANA	0035	3	17	740,609	221,550	1/59			
19	CLERMONT, TOWN OF	INDIANA	0038	2	23	181,000	59,730	1/67			
19	YORKTOWN, TOWN OF	INDIANA	0040	3	17	227,692	68,307	9/60			
19	CARMEL, TOWN OF	INDIANA	0048	3	15	265,355	79,606	12/59			
19	ELLETTSVILLE, TOWN OF	INDIANA	0050	3	15	182,053	54,615	11/59			
19	ZIONSVILLE, TOWN OF	INDIANA	0058	3	17	345,835	103,750	10/60			
19	ELWOOD, CITY OF	INDIANA	0064	3	67	519,765	155,929	10/63			
19	FORTVILLE, TOWN OF	INDIANA	0072	3	17	290,011	87,003	9/60			
19	GREENCASTLE, CITY OF	INDIANA	0093	3	27	998,000	250,000	11/61			
19	BARGERSVILLE, TOWN OF	INDIANA	0095	3	17	134,421	40,326	10/62			
19	CLOVERDALE, TOWN OF	INDIANA	0096	3	11	80,870	24,261	5/63			
19	WESTFIELD, TOWN OF	INDIANA	0108	3	19	170,900	51,270	9/63			
19	MORGANTOWN, TOWN OF	INDIANA	0110	3	19	100,575			APW	50,287	1/63
19	ANDERSON, CITY OF	INDIANA	0120	3	21	3,817,500	250,000	9/62			
19	JASPER, CITY OF	INDIANA	0126	3	23	1,011,000	250,000	10/63			
19	FARMLAND, TOWN OF	INDIANA	0129	2	57	350,950	175,475	12/67			
19	GREENWOOD, CITY OF	INDIANA	0131	3	21	82,252	24,675	9/63			
19	GASTON, TOWN OF	INDIANA	0144	3	17	178,600			APW	89,300	7/63
19	FERDINAND, TOWN OF	INDIANA	0171	3	17	252,687	75,806	10/64			
19	INDIANAPOLIS, CITY OF	INDIANA	0179	2	61	6,911,000	1,320,000	11/66			
19	ANDERSON, CITY OF	INDIANA	0196	3	21	247,330	74,199	10/65			
19	SUMMITVILLE, TOWN OF	INDIANA	0203	3	59	209,380	62,790	1/66			
19	CICERO, TOWN OF	INDIANA	0220	1	59	387,500	193,750	1/68			
19	ARCADIA, TOWN OF	INDIANA	0221	1	57	337,700	168,850	1/68			
19	WASHINGTON, CITY OF	INDIANA	0222	2	21	421,900	232,040	12/67			
19	CARMEL, TOWN OF	INDIANA	0223	2	21	441,000	242,550	1/68			
19	PARKER CITY, TOWN OF	INDIANA	0229	1	57	345,700	172,850	12/67			
19	CARMEL, TOWN OF	INDIANA	0244	2	17	395,000	217,250	2/69			
19	ZIONSVILLE, TOWN OF	INDIANA	0247	1	27	335,400	167,700	11/68			
19	ODON, TOWN OF	INDIANA	0262	1	17	332,400	182,820	1/69			
19	MONROE CITY, TOWN OF	INDIANA	0313	1	17	199,200	99,600	6/69			
20	HOPKINSVILLE, CITY OF	KENTUCKY	0003	3	46	434,757	130,427	3/57			
20	CORBIN, CITY OF	KENTUCKY	0037	3	15	792,500	237,733	10/59			
20	WILLIAMSBURG, TOWN OF	KENTUCKY	0071	3	57	44[illegible],942	134,080	9/62			
20	MT VERNON, CITY OF	KENTUCKY	0072	3	17	164,189	49,256	10/62			
20	MONTICELLO, TOWN OF	KENTUCKY	0076	3	55	295,474	88,642	11/61			
20	KUTTAWA, CITY OF	KENTUCKY	0081	3	17	220,727	59,210	9/62	APW	39,474	11/62
20	BURKESVILLE, CITY OF	KENTUCKY	0096	3	15	124,965	36,482	12/62	APW	26,000	9/63
20	KENTUCKY PROP BLD COMM	KENTUCKY	0106	3	17	137,686	41,305	4/63			
20	ELKTON, CITY OF	KENTUCKY	0114	3	17	322,458			APW	151,295	2/63
20	CADIZ, CITY OF	KENTUCKY	0120	3	17	366,504	12,952	8/63	APW	170,300	2/63
20	ADAIRVILLE, CITY OF	KENTUCKY	0121	3	17	186,858	2,292	3/64	APW	91,137	2/63
20	LOYALL, CITY OF	KENTUCKY	0125	3	17	237,134	47,332	8/63	APW	109,176	1/63
20	PINEVILLE, CITY OF	KENTUCKY	0128	3	17	660,852	63,482	6/64	APW	423,500	9/63
20	SOMERSET, CITY OF	KENTUCKY	0132	3	57	687,461	26,080	11/63	APW	317,650	8/63
20	BENHAM, CITY OF	KENTUCKY	0133	3	15	219,700	18,240	12/63	APW	125,900	9/63
20	MCKEE, TOWN OF	KENTUCKY	0137	3	17	91,895			APW	60,650	9/63
20	MIDDLESBORO, CITY OF	KENTUCKY	0138	3	57	243,850	2,420	3/64	APW	119,500	9/63
20	PEMBROKE, CITY OF	KENTUCKY	0151	3	17	87,400			APW	41,717	9/63
20	HARLAN, CITY OF	KENTUCKY	0153	3	57	618,086	10,946	4/64	APW	396,990	9/63
20	BURNSIDE, CITY OF	KENTUCKY	0155	1	57	396,000	118,800	4/67	EDA	79,200	6/67
20	LONDON, CITY OF	KENTUCKY	0162	3	57	723,976	217,192	3/66	EDA	137,800	6/66
20	BRODHEAD, CITY OF	KENTUCKY	0196	1	17	180,000	54,000	10/68			
20	EDDYVILLE, CITY OF	KENTUCKY	0206	3	23	36,730	11,019	7/65			
20	CADIZ, CITY OF	KENTUCKY	0211	3	11	16,320	4,896	10/65			
20	JAMESTOWN, CITY OF	KENTUCKY	0231	1	77	188,000	56,400	4/67	EDA	75,200	6/67
20	HARLAN CO BD OF EDUC	KENTUCKY	0240	3	11	21,010	5,370	3/69			
20	TRENTON, CITY OF	KENTUCKY	0245	1	17	207,600	62,280	1/68			
20	CORBIN, CITY OF	KENTUCKY	0253	1	77	657,000	197,100	4/68	EDA	131,400	6/68
20	KY PROP BLDG COMM	KENTUCKY	0258	1	57	461,600	138,480	9/68			
20	ONEIDA, TOWN OF	TENNESSEE	0005	3	15	432,557	129,645	3/61			
20	SPRINGFIELD, CITY OF	TENNESSEE	0014	3	15	598,095	179,428	10/57			
20	CARTHAGE, TOWN OF	TENNESSEE	0018	3	17	213,578	63,799	8/62			
20	MURFREESBORO, CITY OF	TENNESSEE	0028	3	36	1,067,664	250,000	9/57			
20	ASHLAND CITY, TOWN OF	TENNESSEE	0029	3	15	119,476	35,842	7/58			
20	HARTSVILLE, CITY OF	TENNESSEE	0034	3	11	153,873	46,161	12/58			
20	SPARTA, TOWN OF	TENNESSEE	0039	3	55	402,469	120,740	11/61			
20	MONTEREY, TOWN OF	TENNESSEE	0042	3	17	314,616	94,384	11/62	APW	62,000	3/63
20	SMITHVILLE, CITY OF	TENNESSEE	0065	3	17	172,559	51,767	9/60			
20	MCMINNVILLE, TOWN OF	TENNESSEE	0069	3	13	148,372	44,511	10/60			
20	LEBANON, CITY OF	TENNESSEE	0070	3	17	867,390	250,000	9/60			
20	CLARKSVILLE, CITY OF	TENNESSEE	0079	2	57	2,289,100	600,000	12/63			
20	MURFREESBORO, CITY OF	TENNESSEE	0082	3	28	212,890	63,867	11/61			
20	COOKEVILLE, CITY OF	TENNESSEE	0087	3	57	758,435	227,530	4/62	APW	130,000	3/63
20	WOODBURY, CITY OF	TENNESSEE	0088	3	11	243,984	73,195	7/61			
20	FRANKLIN, CITY OF	TENNESSEE	0090	3	25	129,650	38,895	2/62			
20	GAINESBORO, TOWN OF	TENNESSEE	0093	3	15	287,880	86,306	10/62	APW	89,300	7/63
20	CELINA, CITY OF	TENNESSEE	0094	2	17	244,000	73,200	8/62	EDA	97,600	3/67
20	DAVIDSON, CO OF	TENNESSEE	0096	3	23	635,518	190,518	10/62			
20	ERIN, CITY OF	TENNESSEE	0097	3	15	160,000	48,000	12/63	APW	31,280	1/64
20	WATERTOWN, CITY OF	TENNESSEE	0098	3	17	235,611	70,683	8/62			
20	NEW PROVIDENCE U D	TENNESSEE	0111	3	55	629,575	188,872	12/63			
20	ALGOOD, TOWN OF	TENNESSEE	0119	3	16	233,262			APW	116,631	7/63
20	GREENBRIER, TOWN OF	TENNESSEE	0123	3	17	324,497			APW	162,248	1/64
20	DICKSON, CITY OF	TENNESSEE	0128	3	18	218,429			APW	144,163	7/63
20	ALEXANDRIA, TOWN OF	TENNESSEE	0135	1	17	234,000	70,200	8/68			
20	NASHVILLE-DAVIDSON CO	TENNESSEE	0136	2	23	1,829,000	603,570	12/68			
20	JELLICO, CITY OF	TENNESSEE	0138	2	17	381,300	114,390	2/64	EDA	152,510	12/66
20	BAXTER, CITY OF	TENNESSEE	0154	3	17	185,495	55,648	12/65			

MINOR RIVER BASIN	NAME OF APPLICANT	STATE	PROJECT NUMBER	STATUS	TYPE-DESCR	EST ELIG PROJ COST	WPC-FEDERAL-GRANTS AMOUNT	WPC-FEDERAL-GRANTS DATE	OTHER-FEDERAL-GRANTS SOURCE	OTHER-FEDERAL-GRANTS AMOUNT	OTHER-FEDERAL-GRANTS DATE
20	NASHVILLE MET GOVT	TENNESSEE	0160	3	13	2,989,035	600,000	9/64			
20	NASHVILLE-DAVIDSON CO	TENNESSEE	0161	2	21	5,600,000	958,000	3/66			
20	SMYRNA, CITY OF	TENNESSEE	0165	2	57	816,000	269,280	12/66			
20	NASHVILLE-DAVIDSON CO	TENNESSEE	0183	2	23	596,000	196,020	3/67			
20	GOODLETTSVILLE, CITY OF	TENNESSEE	0193	1	23	102,000	33,660	9/67			
20	MCMINNVILLE, TOWN OF	TENNESSEE	0195	2	47	931,000	307,230	10/66	ARC	186,400	3/68
20	DOVER, TOWN OF	TENNESSEE	0198	2	61	317,500	95,259	6/67	EDA	63,500	12/67
20	ASHLAND CITY, TOWN OF	TENNESSEE	0199	1	77	176,900	57,580	12/67			
20	NASHVILLE-DAVIDSON CO	TENNESSEE	0202	1	14	537,000	151,560	12/67			
20	JAMESTOWN, CITY OF	TENNESSEE	0209	1	21	311,000	93,309	6/68	EDA	87,080	8/68
20	HENDERSONVILLE UD	TENNESSEE	0212	2	27	472,000	155,760	5/68			
20	GALLATIN, CITY OF	TENNESSEE	0213	1	57	2,051,000	367,000	12/68			
20	W WARREN UD	TENNESSEE	0214	2	17	419,000	11,190	11/64	ARC	191,000	5/68
20	NASHVILLE-DAVIDSON CO	TENNESSEE	0219	2	31	4,100,000	1,353,000	12/67			
20	NASHVILLE-DAVIDSON CO	TENNESSEE	0230	1	23	1,048,000	345,840	12/68			
20	LIVINGSTON, TOWN OF	TENNESSEE	0234	1	57	714,000	235,620	12/68			
21	METROPOLIS, CITY OF	ILLINOIS	0052	3	17	791,712	237,513	1/59			
21	GOLCONDA SAN D	ILLINOIS	0107	3	15	62,330	18,000	9/60			
21	MOUNDS, CITY OF	ILLINOIS	0159	3	19	61,216	16,000	10/60			
21	BROOKPORT, CITY OF	ILLINOIS	0227	3	11	62,944	18,883	10/62			
21	CAIRO, CITY OF	ILLINOIS	0237	3	17	530,000			APW	265,000	1/63
21	CARRIER MILLS VILL	ILLINOIS	0273	3	11	163,583			APW	81,791	2/63
21	CREAL SPRINGS, CITY OF	ILLINOIS	0285	3	19	29,609			APW	16,800	7/63
21	TAMMS, VILL OF	ILLINOIS	0286	3	19	42,000			APW	27,720	7/63
21	SHAWNEETOWN, CITY OF	ILLINOIS	0305	3	19	61,421			APW	30,910	7/63
21	ELDORADO, CITY OF	ILLINOIS	0406	2	19	214,000	64,200	6/66	EDA	42,800	2/67
21	EVANSVILLE, CITY OF	INDIANA	0015	3	26	1,274,769	243,624	12/57			
21	CORYDON, TOWN OF	INDIANA	0031	3	27	250,757			APW	125,378	11/62
21	NEW ALBANY, CITY OF	INDIANA	0034	3	16	905,580	250,000	11/57			
21	PALMYRA, TOWN OF	INDIANA	0053	3	19	34,615	10,384	11/59			
21	SUNMAN, TOWN OF	INDIANA	0055	3	19	33,406	10,021	10/59			
21	NAPOLEON, TOWN OF	INDIANA	0059	3	19	60,416	18,124	10/59			
21	HAUBSTADT, TOWN OF	INDIANA	0063	3	17	149,545	44,863	11/63			
21	SELLERSBURG, TOWN OF	INDIANA	0066	3	21	172,000	51,600	9/61			
21	DALE, TOWN OF	INDIANA	0073	3	17	112,000			APW	56,000	1/63
21	NEWBURGH, TOWN OF	INDIANA	0084	3	17	193,731	58,118	10/61			
21	LAWRENCEBURG, CITY OF	INDIANA	0088	3	17	947,396	250,000	9/62			
21	ROCKPORT, CITY OF	INDIANA	0097	3	17	335,452	100,360	10/61			
21	OAK PK CONSERVANCY D	INDIANA	0105	3	11	164,478	49,343	9/61			
21	TROY, TOWN OF	INDIANA	0109	3	17	65,925			APW	32,962	11/62
21	CHANDLER, TOWN OF	INDIANA	0119	3	57	294,116	88,234	4/65			
21	CANNELTON, CITY OF	INDIANA	0121	3	17	224,781	67,434	10/62			
21	MOORES HILL, TOWN OF	INDIANA	0133	3	11	80,400			APW	40,200	7/63
21	NEW PEKIN, TOWN OF	INDIANA	0140	3	19	39,462			APW	19,731	7/63
21	CHARLESTOWN, CITY OF	INDIANA	0151	3	11	625,575	187,672	10/64			
21	MILLTOWN, TOWN OF	INDIANA	0153	3	57	103,709			APW	51,850	1/64
21	VANDERBURGH CO BD COMM	INDIANA	0154	3	23	98,576	32,530	11/66			
21	HOLLAND, TOWN OF	INDIANA	0160	1	19	120,000	36,030	12/65			
21	CLARKSVILLE, TOWN OF	INDIANA	0181	2	17	903,900	298,250	2/67			
21	OWENSVILLE, TOWN OF	INDIANA	0185	3	11	157,201	47,160	2/66			
21	MILAN, TOWN OF	INDIANA	0213	1	27	189,600	96,800	6/69			
21	JEFFERSONVILLE, CITY OF	INDIANA	0251	1	47	2,244,000	1,234,200	12/68			
21	OWENSBORO, CITY OF	KENTUCKY	0002	3	17	1,072,537	250,000	3/57			
21	SHIVELY, CITY OF	KENTUCKY	0010	3	17	614,463	150,000	11/59			
21	MULDRAUGH, CITY OF	KENTUCKY	0013	3	18	63,562	19,062	8/57			
21	BEECHWOOD VILL, CITY OF	KENTUCKY	0015	3	53	67,250	20,175	8/59			
21	FLATWOODS, CITY OF	KENTUCKY	0017	3	15	481,352	142,669	3/59			
21	LOUISVL JEFFERSON CO SD	KENTUCKY	0021	3	13	1,630,713	250,000	1/58			
21	HIGHLAND HTS, CITY OF	KENTUCKY	0025	3	18	335,110	96,243	3/59			
21	FLORENCE, CITY OF	KENTUCKY	0027	3	15	758,777	225,440	10/59			
21	ASHLAND, CITY OF	KENTUCKY	0028	3	17	925,400	250,000	10/58			
21	CAMPBELL KENTON CO SD	KENTUCKY	0030	3	23	965,235	235,030	5/59			
21	PADUCAH, CITY OF	KENTUCKY	0032	3	21	6,331	1,899	9/58			
21	ELSMERE, CITY OF	KENTUCKY	0043	3	21	215,452	55,980	7/59			
21	RADCLIFF, CITY OF	KENTUCKY	0044	3	11	391,400	115,500	7/61	APW	77,000	3/63
21	WEST POINT, CITY OF	KENTUCKY	0046	3	15	111,162	33,348	1/61			
21	MCCRACKEN CO S D 1	KENTUCKY	0050	3	17	116,300	33,566	2/61			
21	OKOLONA S CONST D	KENTUCKY	0051	3	17	683,600	205,074	2/61			
21	LAKESIDE PARK, CITY OF	KENTUCKY	0057	3	17	24,652	7,395	1/61			
21	DAWSON SPRINGS, CITY OF	KENTUCKY	0065	3	15	212,359	63,707	7/62			
21	MASON CO SAN D	KENTUCKY	0079	3	15	43,300	12,930	5/62			
21	BRANDENBURG, CITY OF	KENTUCKY	0092	3	17	355,500	103,000	11/62			
21	VANCEBURG, CITY OF	KENTUCKY	0103	3	17	310,677	90,938	11/62	APW	64,400	6/63
21	KENTUCKY PROP BLD COMM	KENTUCKY	0107	3	11	156,600	40,900	2/63			
21	MAYSVILLE, CITY OF	KENTUCKY	0108	3	17	1,226,820	368,046	9/63			
21	CHERRYWOOD VILL, CITY O	KENTUCKY	0109	3	54	33,354	10,006	8/64			
21	CATLETTSBURG, CITY OF	KENTUCKY	0110	3	15	933,402	76,271	7/63	APW	465,102	2/63
21	GREENUP, CITY OF	KENTUCKY	0116	3	11	120,056			APW	60,028	2/63
21	CLOVERPORT, TOWN OF	KENTUCKY	0117	3	17	179,968	1,166	10/63	APW	88,818	1/63
21	HENDERSON, CITY OF	KENTUCKY	0122	3	23	209,293			APW	104,646	2/63
21	OLIVE HILL, CITY OF	KENTUCKY	0142	3	17	204,602			APW	153,451	9/63
21	GRAYSON, CITY OF	KENTUCKY	0147	3	15	246,644	32,322	12/63	APW	91,000	6/63
21	WURTLAND W COMM	KENTUCKY	0158	3	17	241,658	32,829	5/64	APW	88,000	9/63
21	WARSAW, CITY OF	KENTUCKY	0164	3	59	112,365			APW	56,182	9/63
21	WORTHINGTON, CITY OF	KENTUCKY	0166	3	55	187,219	11,034	12/64	APW	112,530	6/64
21	SOUTH SHORE, CITY OF	KENTUCKY	0168	3	17	175,734			APW	131,800	9/63
21	HARDINSBURG, CITY OF	KENTUCKY	0172	3	52	42,892			APW	21,446	10/63
21	HOLLYVILLA, CITY OF	KENTUCKY	0188	3	11	79,034	23,710	6/64			
21	STURGIS, CITY OF	KENTUCKY	0189	2	19	153,100	50,520	3/67			
21	CAMPBELL-KENTON CO SD 1	KENTUCKY	0190	3	53	69,900	20,910	3/64			
21	MCCRACKEN CO S D 2	KENTUCKY	0191	3	17	330,246	99,073	5/64			
21	GREENUP-BOYD CO S D 1	KENTUCKY	0192	1	17	321,400	96,420	3/65			
21	DAYTON, CITY OF	KENTUCKY	0193	3	23	76,168	22,850	4/65			
21	WOODLAWN OAKDALE W D	KENTUCKY	0195	3	19	481,236	144,370	11/64			
21	HOUSTON ACRES, CITY OF	KENTUCKY	0198	3	23	37,523	11,220	5/65			
21	LOUISVILLE M S D	KENTUCKY	0200	2	13	17,287,000	5,223,410	12/64			
21	SILVER GROVE, CITY OF	KENTUCKY	0204	3	23	56,800	17,040	4/65			
21	ASHLAND, CITY OF	KENTUCKY	0210	2	27	388,100	110,700	11/65			
21	HENDERSON, CITY OF	KENTUCKY	0212	3	21	153,673	46,101	2/66			
21	CAMPBELL KENTON CO SD 1	KENTUCKY	0213	3	23	132,179	39,653	4/66			
21	POPLAR LEVEL S CONST D	KENTUCKY	0216	3	17	328,634	108,449	5/66			
21	KENTUCKY, STATE OF	KENTUCKY	0218	3	11	114,871	34,461	5/66			
21	OKOLONA SD	KENTUCKY	0219	3	23	58,832	19,414	11/66			
21	KENTUCKY PROP BLD COMM	KENTUCKY	0220	3	11	103,216	30,630	12/66			
21	KEVIL, CITY OF	KENTUCKY	0238	1	19	60,100	18,030	1/68			
21	LEWISPORT, CITY OF	KENTUCKY	0239	2	57	323,100	96,930	4/68	EDA	96,930	9/68
21	OKOLONA S CONST D	KENTUCKY	0244	1	21	159,200	52,530	4/68			
21	LOUISVILLE-JEFFERSON CO	KENTUCKY	0249	2	17	2,675,000	882,750	9/68			
21	HAWESVILLE, CITY OF	KENTUCKY	0255	2	57	210,000	63,000	5/68	EDA	63,000	9/68
21	BROOKSVILLE, CITY OF	KENTUCKY	0262	1	17	172,400	56,893	3/69			
21	WALTON, CITY OF	KENTUCKY	0265	1	17	259,000	85,470	4/69			

MINOR RIVER BASIN	NAME OF APPLICANT	STATE	PROJECT NUMBER	STATUS	TYPE-DESCP	EST ELIG PROJ COST	WPC-FEDERAL-GRANTS AMOUNT	WPC-FEDERAL-GRANTS DATE	OTHER-FEDERAL-GRANTS SOURCE	OTHER-FEDERAL-GRANTS AMOUNT	OTHER-FEDERAL-GRANTS DATE
21	TILTONSVILLE, VILL OF	OHIO	0008	3	17	230,238	53,850	12/57			
21	E LIVERPOOL, CITY OF	OHIO	0013	3	13	782,727	234,818	2/57			
21	WELLSVILLE, CITY OF	OHIO	0019	3	17	399,552	119,465	9/57			
21	TORONTO, CITY OF	OHIO	0020	3	17	836,740	115,753	11/59			
21	SEAMAN, VILL OF	OHIO	0029	3	11	71,376	21,411	12/57			
21	YORKVILLE, VILL OF	OHIO	0036	3	15	342,861	96,630	3/57			
21	BRILLIANT, VILL OF	OHIO	0072	3	17	163,569	49,064	6/59			
21	WELLSTON, CITY OF	OHIO	0074	3	21	149,020	44,705	9/61			
21	GALLIPOLIS, CITY OF	OHIO	0075	3	11	721,538	216,461	4/59			
21	MINGO JUNCTION, VILL OF	OHIO	0078	3	17	615,328	184,599	8/59			
21	NEW WATERFORD, VILL OF	OHIO	0093	3	17	97,409	29,219	10/60			
21	S POINT, VILL OF	OHIO	0100	3	17	107,368	32,210	4/59			
21	MCARTHUR, VILL OF	OHIO	0113	3	71	117,060	35,117	9/60			
21	HAMILTON CO & MILL S D	OHIO	0118	3	17	505,340	151,601	10/60			
21	BELMONT CO S A	OHIO	0140	3	17	5,040,246	819,413	2/62			
21	BEALLSVILLE, VILL OF	OHIO	0157	3	17	42,110	12,633	9/62			
21	E PALESTINE, CITY OF	OHIO	0158	3	51	262,760	78,828	9/62			
21	RAYLAND, VILL OF	OHIO	0169	3	17	26,309	7,550	3/63			
21	ABERDEEN, VILL OF	OHIO	0170	3	11	87,620			APW	43,810	9/63
21	WOODSFIELD, VILL OF	OHIO	0171	3	21	173,100			APW	86,550	9/63
21	BELMONT CO S D	OHIO	0173	3	11	374,652			APW	217,298	9/63
21	BELPRE, CITY OF	OHIO	0176	3	17	501,800			APW	250,900	9/63
21	MT ORAB, VILL OF	OHIO	0190	3	11	114,396			APW	57,198	1/64
21	MATAMORAS, VILL OF	OHIO	0219	3	57	249,836			APW	124,918	12/63
21	WINTERSVILLE, VILL OF	OHIO	0232	3	11	494,452	146,700	6/64			
2	MIDDLEPORT, VILL OF	OHIO	0250	3	19	364,531	109,359	12/64	EDA	61,067	3/67
2	CADIZ, VILL OF	OHIO	0251	3	21	107,673	32,302	4/65			
21	STEUBENVILLE, CITY OF	OHIO	0270	3	23	204,022	67,320	7/66			
21	JEFFERSON CO S D	OHIO	0273	1	17	434,700	109,170	11/65			
21	WINCHESTER, VILL OF	OHIO	0303	1	11	141,800	42,940	5/57	EDA	28,360	6/67
21	WELLSTON, CITY OF	OHIO	0305	3	59	1,007,295	123,418	12/66	ARC	682,410	12/66
21	CALDWELL, VILL OF	OHIO	0309	2	17	766,100	229,830	5/67	EDA	135,600	6/67
21	SCIOTO CO BD OF COMM	OHIO	0335	1	17	1,018,000	305,400	4/69			
21	GEORGETOWN, VILL OF	OHIO	0402	1	57	966,900	187,070	1/69			
21	OSBORNE, BORO OF	PENNSYLVANIA	0015	3	13	109,408	32,822	10/57			
21	HOPEWELL TWP A	PENNSYLVANIA	0016	3	17	684,000	205,200	11/57			
21	CORAOPOLIS M SAN A	PENNSYLVANIA	0027	3	17	1,196,479	250,000	3/58			
21	LEETSDALE, BORO OF	PENNSYLVANIA	0041	3	15	760,000	228,000	4/59			
21	ROCHESTER AREA JOINT SA	PENNSYLVANIA	0081	3	17	151,715	45,514	11/61			
21	BEAVER BORO M A	PENNSYLVANIA	0086	3	17	412,889	123,866	12/61			
21	OAKDALE M A	PENNSYLVANIA	0105	3	21	208,147	62,444	10/62			
21	CRESCENTS S HEIGHTS M A	PENNSYLVANIA	0121	3	17	285,300			APW	142,650	11/62
21	MOON TWP M A	PENNSYLVANIA	0166	3	11	44,400			APW	22,200	8/63
21	CHARTIERS TWP S A	PENNSYLVANIA	0238	3	23	204,907	61,472	12/64			
21	CHARTIERS TWP SA	PENNSYLVANIA	0353	1	23	230,900	6,910	9/68	ARC	69,150	5/68
21	CONWAY, BORO OF	PENNSYLVANIA	0389	1	21	222,000	10,060	1/69			
21	NEW MARTINSVILLE, CITY	WEST VIRGINIA	0002	3	17	602,337	180,000	1/58			
21	WILLIAMSTOWN, CITY OF	WEST VIRGINIA	0004	3	17	196,192	58,857	8/57			
21	MOUNDSVILLE, CITY OF	WEST VIRGINIA	0005	3	17	180,043	54,013	1/58			
21	RAVENSWOOD, TOWN OF	WEST VIRGINIA	0006	3	17	164,151	49,245	12/57			
21	GLEN DALE, VILL OF	WEST VIRGINIA	0010	3	21	44,731	13,360	7/58			
21	WEIRTON, CITY OF	WEST VIRGINIA	0015	3	11	1,449,061	250,000	2/59			
21	WHEELING, CITY OF	WEST VIRGINIA	0017	3	16	1,681,612	250,000	7/58			
21	PADEN CITY, TOWN OF	WEST VIRGINIA	0018	3	17	225,846	61,900	8/58			
21	KENOVA, CITY OF	WEST VIRGINIA	0019	3	11	172,963	51,883	8/58			
21	VIENNA, CITY OF	WEST VIRGINIA	0020	3	17	409,087	122,726	9/58			
21	NEW CUMBERLAND, CITY OF	WEST VIRGINIA	0025	3	17	209,759	62,927	3/60			
21	SISTERSVILLE, CITY OF	WEST VIRGINIA	0028	3	15	211,431	63,429	10/59			
21	RIPLEY, TOWN OF	WEST VIRGINIA	0030	3	14	126,712	38,013	12/59			
21	BENWOOD, CITY OF	WEST VIRGINIA	0034	3	17	547,401	164,200	11/60			
21	BETHANY, TOWN OF	WEST VIRGINIA	0047	3	19	86,455	25,936	10/61			
21	MASON, TOWN OF	WEST VIRGINIA	0051	3	19	190,929	40,914	6/62	APW	56,550	9/63
21	NEW HAVEN, TOWN OF	WEST VIRGINIA	0052	3	15	179,006	49,800	11/61	APW	33,200	2/63
21	CEREDO, TOWN OF	WEST VIRGINIA	0053	3	15	96,900	26,250	2/62	APW	17,900	11/62
21	CHESTER, CITY OF	WEST VIRGINIA	0054	3	17	378,224	113,467	3/62			
21	HUNTINGTON, CITY OF	WEST VIRGINIA	0056	3	11	1,669,142	430,000	2/63			
21	CAMERON, CITY OF	WEST VIRGINIA	0057	3	11	492,917	143,578	10/62	APW	102,880	1/64
21	ST MARYS, TOWN OF	WEST VIRGINIA	0064	3	17	228,555	68,566	10/62			
21	BETHLEHEM, VILL OF	WEST VIRGINIA	0065	3	23	364,600			APW	101,750	1/63
21	WHEELING, CITY OF	WEST VIRGINIA	0071	3	53	62,000			APW	27,250	1/64
21	PEA RIDGE PSD	WEST VIRGINIA	0073	3	17	871,390			APW	435,695	7/63
21	PARKERSBURG, CITY OF	WEST VIRGINIA	0081	2	23	61,200			APW	30,590	1/64
21	HUNTINGTON, CITY OF	WEST VIRGINIA	0083	3	43	808,767			APW	404,373	6/63
21	HENDERSON, TOWN OF	WEST VIRGINIA	0094	2	19	53,100			APW	26,450	7/63
21	WAYNE, TOWN OF	WEST VIRGINIA	0099	3	27	182,529	37,014	3/64	APW	54,250	8/63
21	FOLLANSBEE, CITY OF	WEST VIRGINIA	0105	3	11	745,802	223,740	12/63			
21	WEST UNION, TOWN OF	WEST VIRGINIA	0107	3	57	188,880	2,240	7/64	APW	92,200	12/63
21	WELLSBURG, CITY OF	WEST VIRGINIA	0118	1	57	1,155,500	346,650	4/65			
21	WEIRTON SAN BD	WEST VIRGINIA	0120	3	14	73,410	22,023	5/65			
21	HOOVERSON HEIGHTS PSD	WEST VIRGINIA	0131	1	11	153,500	46,050	3/67			
21	W VA DEPT MENTAL HEALTH	WEST VIRGINIA	0132	1	11	100,000			ARC	80,000	4/67
21	W VA DEPT MENTAL HEALTH	WEST VIRGINIA	0133	1	11	80,000			ARC	64,000	6/67
21	OHIO CO PSD	WEST VIRGINIA	0138	1	55	1,369,000	410,700	6/67			
21	W VA BD OF EDUCATION	WEST VIRGINIA	0146	1	23	95,800			ARC	76,640	8/68
21	HUNTINGTON SAN BD	WEST VIRGINIA	0147	1	21	260,000	85,800	4/68			
22	WATERFORD BORO M A	PENNSYLVANIA	0093	3	15	215,700	64,610	8/62			
22	W MEAD TWP A	PENNSYLVANIA	0104	3	17	510,800	150,150	10/62			
22	VERNON TWP S A	PENNSYLVANIA	0122	3	11	94,993			APW	47,496	8/63
22	MEADVILLE, CITY OF	PENNSYLVANIA	0156	3	21	382,922			APW	191,461	10/63
22	CONNEAUT LAKE M A	PENNSYLVANIA	0191	3	17	1,299,500	387,000	10/64			
22	SUGARCREEK, TWP OF	PENNSYLVANIA	0352	1	17	283,900	12,860	8/68			
23	FOXBURG AREA W S A	PENNSYLVANIA	0131	3	17	106,193			APW	53,096	11/62
23	BROCKWAY, BORO OF	PENNSYLVANIA	0150	3	17	297,900			APW	146,400	8/63
23	JOHNSONBURG MA	PENNSYLVANIA	0380	1	57	577,000	28,750	12/68			

NUMBER OF APPROVED PROJECTS 871 TOTAL 482,071,361 14,364,463 TOTAL 35,374,235

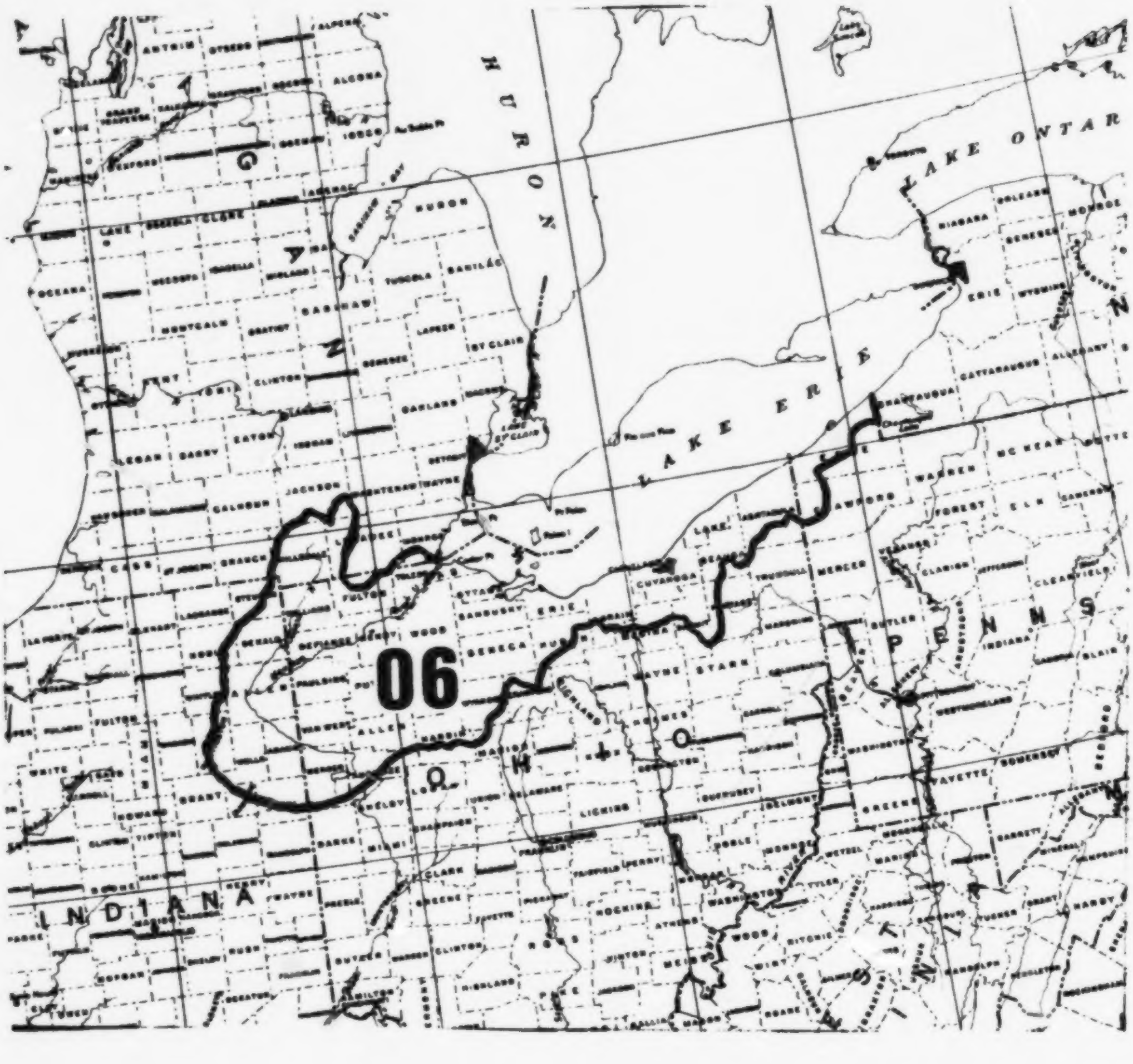
HURON
LAKE ONTAR
LAKE ERIE
06
OHIO
PENNS
INDIANA

LAKE ERIE RIVER BASIN (06)

MINOR RIVER BASIN	NAME OF APPLICANT	STATE	PROJECT NUMBER	STATUS	TYPE-DESCP	EST ELIG PROJ COST	WPC-FEDERAL-GRANTS AMOUNT	WPC-FEDERAL-GRANTS DATE	OTHER-FEDERAL-GRANTS SOURCE	OTHER-FEDERAL-GRANTS AMOUNT	OTHER-FEDERAL-GRANTS DATE
01	DECATUR, CITY OF	INDIANA	0005	3	47	852,220	250,000	2/57			
01	FT WAYNE, CITY OF	INDIANA	0043	3	21	2,790,106	190,105	10/59			
01	BERNE, CITY OF	INDIANA	00[illegible]7	3	19	239,443	71,832	4/63			
01	WATERLOO, TOWN OF	INDIANA	0071	3	17	211,628	63,488	10/60			
01	MONROEVILLE, TOWN OF	INDIANA	0114	3	17	112,785	33,835	10/62			
01	AVILLA, TOWN OF	INDIANA	0173	3	19	129,215	37,710	11/64			
01	FT WAYNE, CITY OF	INDIANA	0174	3	23	245,521	73,656	12/64			
01	AUBURN, CITY OF	INDIANA	0197	3	57	1,319,846	395,953	11/65			
01	FORT WAYNE, CITY OF	INDIANA	0225	3	23	227,382	75,036	11/66			
01	HUNTERTOWN, TOWN OF	INDIANA	0238	[illegible]	57	306,300	153,150	1/68			
01	FT WAYNE, CITY OF	INDIANA	0253	2	23	998,300	549,060	1/68			
01	NEW HAVEN, CITY OF	INDIANA	0258	1	57	831,600	415,800	6/69			
01	GRABILL, TOWN OF	INDIANA	0267	1	67	185,200	101,860	12/68			
01	WOODBURN, CITY OF	INDIANA	0278	1	59	267,400	147,070	12/68			
01	MORENCI, CITY OF	MICHIGAN	0612	3	19	399,983			APW	199,991	6/63
01	SWANTON, VILL OF	OHIO	0005	3	17	451,336	135,400	2/57			
01	LEIPSIC, VILL OF	OHIO	0007	3	11	211,809	63,542	2/57			
01	CONTINENTAL, VILL OF	OHIO	0010	3	17	241,399	72,419	5/57			
01	DELTA, TOWN OF	OHIO	0011	3	17	260,197	78,059	3/57			
01	MAUMEE, CITY OF	OHIO	0014	3	13	479,338	143,801	3/57			
01	MONTPELIER, VILL OF	OHIO	0016	3	17	365,057	109,517	4/57			
01	WATERVILLE, TOWN OF	OHIO	0021	3	45	176,467	52,940	3/57			
01	PERRYSBURG, VILL OF	OHIO	0024	3	17	691,102	207,330	8/57			
01	ROCKFORD, VILL OF	OHIO	0042	3	17	138,262	41,478	11/57			
01	NAPOLEON, CITY OF	OHIO	0058	3	11	729,606	218,881	8/58			
01	DESHLER, VILL OF	OHIO	0091	3	19	147,386	44,215	2/59			
01	ARCHBOLD, VILL OF	OHIO	0105	3	17	933,131	250,000	9/59			
01	WESTON, VILL OF	OHIO	0106	2	23	498,100	149,430	9/66			
01	BRYAN, CITY OF	OHIO	0128	3	21	468,493	140,547	9/61			
01	NAPOLEON, CITY OF	OHIO	0137	3	53	135,113	40,533	5/64			
01	LUCAS CO BD OF COMM	OHIO	0144	3	23	797,226	239,167	1/62			
01	HICKSVILLE, VILL OF	OHIO	0156	3	21	138,671	41,601	8/62			
01	WHITEHOUSE, VILL OF	OHIO	0165	3	17	348,252	104,475	12/62			
01	FAYETTE, VILL OF	OHIO	0167	3	19	287,522	86,250	11/62			
01	PAULDING, VILL OF	OHIO	0202	3	19	143,700	43,110	5/63			
01	WAUSEON, VILL OF	OHIO	0204	3	41	225,964	67,789	6/63			
01	TOLEDO, CITY OF	OHIO	0235	3	23	346,558	103,967	7/64			
01	TOLEDO, CITY OF	OHIO	0236	3	23	1,241,630	372,489	6/64			
01	CRIDERSVILLE, VILL OF	OHIO	0246	3	27	138,731	41,619	10/64			
01	STRYKER, VILL OF	OHIO	0253	3	17	262,067	77,160	8/64			
01	TOLEDO, CITY OF	OHIO	0264	3	23	608,645	182,593	5/65			
01	FOREST, VILL OF	OHIO	0278	3	19	185,192	55,557	10/65			
01	ELIDA, VILL OF	OHIO	0291	3	57	527,659	158,297	1/66			
01	PAYNE, VILL OF	OHIO	0308	2	17	254,400	76,320	3/67			
01	COLUMBUS GROVE, VILL OF	OHIO	0322	3	21	326,349	97,904	11/66			
01	MCCOMB, VILL OF	OHIO	0339	2	21	274,000	90,420	1/68			
01	PANDORA, VILL OF	OHIO	0340	1	57	333,800	100,140	1/68			
01	OTTAWA, VILL OF	OHIO	0344	1	21	766,000	229,800	5/69			
01	ST MARYS, CITY OF	OHIO	0357	2	21	772,300	254,850	1/68			
01	FINDLAY, CITY OF	OHIO	0361	1	27	5,189,800	1,712,630	3/68			
01	NAPOLEON, CITY OF	OHIO	0364	1	23	290,900	95,990	3/68			
01	OHIO CITY, VILL OF	OHIO	0371	1	57	2[illegible]8,700	80,610	10/68			
01	ROSSFORD, VILL OF	OHIO	0374	1	23	175,800	58,010	4/68			
01	DEFIANCE, CITY OF	OHIO	0395	1	27	1,917,500	632,770	12/68			
02	CAREY, VILL OF	OHIO	0115	3	21	307,782	92,334	8/61			
02	FREMONT, CITY OF	OHIO	0255	3	21	2,104,343	600,000	10/64			
02	TIFFIN, CITY OF	OHIO	0326	2	21	1,310,000	393,000	2/67			
02	GREEN SPRINGS, VILL OF	OHIO	0342	1	59	261,200	78,360	3/68			
02	BLOOMVILLE, VILL OF	OHIO	0403	1	59	236,700	71,010	1/69			
03	MILTON S D 11	OHIO	0052	3	11	91,291	27,387	4/59			
03	NORTHFIELD, VILL OF	OHIO	0056	3	11	97,974	29,392	3/58			
03	HUDSON, VILL OF	OHIO	0122	3	17	623,445	187,033	9/60			
03	SOLON, VILL OF	OHIO	0123	3	17	833,798	250,000	10/60			
03	MILTON S D 11	OHIO	0152	3	27	145,877	43,763	6/62			
03	NORTHFIELD, VILL OF	OHIO	0195	3	21	161,648	48,494	4/64			
03	KENT, CITY OF	OHIO	0242	3	21	2,486,422	600,000	12/64			
03	MAPLE HEIGHTS, CITY OF	OHIO	0247	3	21	320,000	96,000	5/65			
03	SUMMIT CO	OHIO	0280	2	23	4,610,000	1,521,300	3/67			
03	SOLON, CITY OF	OHIO	0283	3	11	428,803	128,640	11/65			
03	CUYAHOGA CO BD OF COMM	OHIO	0313	2	57	4,245,000	1,277,720	11/66			
03	MANTUA, VILL OF	OHIO	0323	3	11	209,583	69,161	12/66			
03	BEDFORD HGTS, CITY OF	OHIO	0409	1	21	2,600,000	780,000	2/69			
04	OAK HARBOR, VILL OF	OHIO	0053	3	17	465,878	139,763	8/57			
04	N BALTIMORE, VILL OF	OHIO	0104	3	17	307,143	92,142	9/59			
04	GENOA, VILL OF	OHIO	0213	3	19	552,490	165,747	8/63			
04	FOSTORIA, CITY OF	OHIO	0256	3	57	493,849	148,154	1/65			
04	SYLVANIA, CITY OF	OHIO	0276	2	23	633,990	209,216	2/66			
04	WALBRIDGE, VILL OF	OHIO	0298	3	74	195,258	58,577	2/66			
04	ELMORE, VILL OF	OHIO	0373	2	57	289,000	83,250	3/68			
04	WOODVILLE, VILL OF	OHIO	0405	1	59	757,000	227,100	1/69			
05	SANDUSKY, CITY OF	OHIO	0009	3	11	1,439,288	250,000	9/57			
05	VERMILION ON THE LAKE	OHIO	0030	3	11	106,792	30,000	3/57			
05	AMHERST, VILL OF	OHIO	0048	3	27	428,503	128,352	4/57			
05	SHILOH, VILL OF	OHIO	0060	3	11	95,444	28,633	11/57			
05	N OLMSTED, CITY OF	OHIO	0067	3	17	1,510,455	250,000	9/59			
05	PLYMOUTH, VILL OF	OHIO	0082	3	19	335,169	100,550	11/64			
05	AVON LAKE, VILL OF	OHIO	0092	3	11	1,030,750	250,000	9/59			
05	ELYRIA, CITY OF	OHIO	0108	3	27	3,145,360	250,000	8/61			
05	STRONGSVILLE, CITY OF	OHIO	0130	3	17	1,009,502	250,000	10/62			
05	N ROYALTON, CITY OF	OHIO	0131	3	17	1,156,952	250,000	10/62			
05	MEDINA CO S D 1	OHIO	0134	3	15	980,000	250,000	1/62			
05	LORAIN CO BD COMM	OHIO	0147	3	21	90,000	27,000	2/63			
05	NEW LONDON, VILL OF	OHIO	0155	3	21	156,534	46,960	8/62			
05	HURON, CITY OF	OHIO	0160	3	71	547,057	164,117	8/62			
05	WILLARD, CITY OF	OHIO	0161	3	21	276,980	83,094	10/62			
05	WESTLAKE, CITY OF	OHIO	0162	1	23	4,336,000	1,430,880	1/69			
05	N RIDGEVILLE, CITY OF	OHIO	0166	3	11	115,712	34,713	9/62			
05	LAKEWOOD, CITY OF	OHIO	0200	3	64	2,656,376	600,000	8/63			
05	MEDINA CO S D 1	OHIO	0211	3	67	542,100	157,800	12/63			
05	BROOK PARK, CITY OF	OHIO	0218	3	21	269,915	80,974	1/64			
05	MEDINA CO S D 5	OHIO	0230	3	53	146,566	43,970	5/64			
05	GREENWICH, VILL OF	OHIO	0231	3	19	129,171	38,751	4/64			
05	OLMSTED FALLS, VILL OF	OHIO	0254	1	17	661,700	218,360	11/65			
05	N OLMSTED, CITY OF	OHIO	0257	3	23	1,618,221	485,466	8/64			
05	LAGRANGE, VILL OF	OHIO	0282	3	19	159,026	47,707	8/65			
05	N ROYALTON, CITY OF	OHIO	0290	1	16	468,660	133,720	5/66			
05	VERMILION, CITY OF	OHIO	0318	2	15	1,305,100	430,680	12/66			
05	MEDINA CO	OHIO	0319	1	23	533,100	159,930	12/67			
05	MILAN, VILL OF	OHIO	0320	3	21	123,222	36,966	12/66			
05	BELLEVUE, CITY OF	OHIO	0328	1	17	1,464,300	483,210	3/67			
05	NORWALK, CITY OF	OHIO	0345	1	21	488,000	161,040	3/68			

LAKE ERIE RIVER BASIN (C6)

MINOR RIVER BASIN	NAME OF APPLICANT	STATE	PROJECT NUMBER	STATUS	TYPE-DESCP	EST ELIG PROJ COST	WPC-FEDERAL-GRANTS AMOUNT	WPC-FEDERAL-GRANTS DATE	OTHER-FEDERAL-GRANTS SOURCE	OTHER-FEDERAL-GRANTS AMOUNT	OTHER-FEDERAL-GRANTS DATE
05	N OLMSTED, CITY OF	OHIO	0362	1	23	577,000	173,100	5/68			
05	LORAIN CO BD COMM	OHIO	0376	2	11	263,700	79,110	4/68			
05	LORAIN, CITY OF	OHIO	0408	1	21	5,384,500	1,615,350	5/69			
05	SPENCER, VILL OF	OHIO	0435	1	19	147,200	44,160	5/69			
06	PAINESVILLE, CITY OF	OHIO	0001	3	13	841,917	249,825	3/57			
06	LAKE COUNTY BD OF COMM	OHIO	0135	3	23	381,050	114,315	1/62			
06	LAKE CO BD CO COMM	OHIO	0174	3	15	2,424,068	608,730	3/63			
06	GEAUGA CO BD OF COMM	OHIO	0196	3	17	87,400	26,220	6/63			
06	GENEVA, CITY OF	OHIO	0240	3	47	730,092	216,600	9/64			
06	MADISON, VILL OF	OHIO	0258	3	17	372,636	111,790	8/64			
06	WILLOUGHBY, CITY OF	OHIO	0263	3	23	516,233	150,000	8/65			
06	AURORA, VILL OF	OHIO	0367	2	17	1,313,300	433,390	2/68			
06	ORWELL, CITY OF	OHIO	0372	1	19	163,000	48,900	3/68			
06	ASHTABULA, CITY OF	OHIO	0411	1	21	2,500,000	750,000	3/69			
06	NORTH EAST BORO A	PENNSYLVANIA	0011	3	21	232,741	69,827	6/57			
06	ALBION, BORO C OF	PENNSYLVANIA	0187	3	51	173,381			APW	86,690	12/63
06	LAKE CITY, BORO OF	PENNSYLVANIA	0222	3	61	175,400	52,020	6/64			
06	GIRARD, BORO OF	PENNSYLVANIA	0308	2	21	301,000	11,950	7/68			
	NUMBER OF APPROVED PROJECTS		129		TOTAL	99,544,128	29,385,853		TOTAL	286,681	

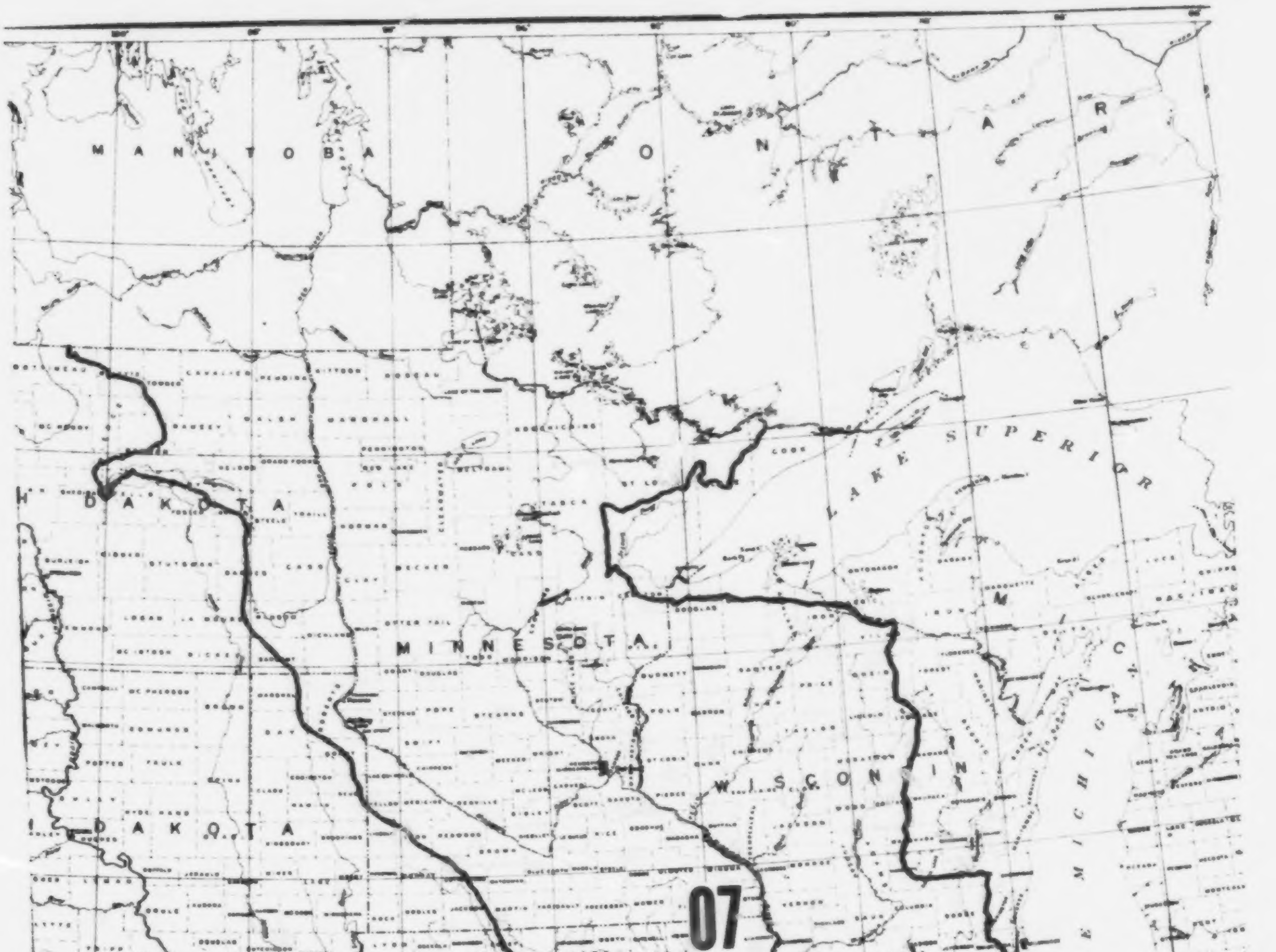

MANITOBA
LAKE SUPERIOR
DAKOTA
MINNESOTA
WISCONSIN
DAKOTA
07
LAKE MICHIGAN
IOWA
RASKA
ANSAS
MISSOUR
INDIAN

MINOR RIVER BASIN	NAME OF APPLICANT	STATE	PROJECT NUMBER	STATUS	TYPE-DESCP	EST ELIG PROJ COST	WPC-FEDERAL-GRANTS AMOUNT	DATE	OTHER-FEDERAL-GRANTS SOURCE	AMOUNT	DATE
01	CROOKSTON, CITY OF	MINNESOTA	0055	3	19	529,473	137,350	12/57			
01	E GRAND FORKS, CITY OF	MINNESOTA	0072	3	19	966,982	250,000	12/57			
01	PLUMMER, VILL OF	MINNESOTA	0075	3	19	46,538	13,961	12/57			
01	FERGUS FALLS, CITY OF	MINNESOTA	0126	3	71	473,276	141,982	12/58			
01	HAWLEY, VILL OF	MINNESOTA	0177	3	11	136,704	41,011	12/59			
01	HERMAN, VILL OF	MINNESOTA	0253	3	19	105,247	31,573	1/62			
01	DETROIT LAKES, CITY OF	MINNESOTA	0268	3	21	418,591	125,577	12/61			
01	TWIN VALLEY, VILL OF	MINNESOTA	0279	3	11	89,769	26,930	1/62			
01	MAHNOMEN, VILL OF	MINNESOTA	0304	3	19	124,205			APW	62,102	1/66
01	GRACEVILLE, VILL OF	MINNESOTA	0343	3	19	54,600	16,380	5/64			
01	AUDUBON, VILL OF	MINNESOTA	0353	3	19	45,055	13,516	11/63			
01	FOSSTON, VILL OF	MINNESOTA	0357	3	19	214,016	63,450	7/64			
01	FRAZEE, VILL OF	MINNESOTA	0364	3	59	157,681	47,304	11/63			
01	MOORHEAD, CITY OF	MINNESOTA	0390	3	46	1,131,990	339,597	9/65			
01	ALVARADO, CITY OF	MINNESOTA	0457	3	19	71,634	21,490	1/66			
01	WOLVERTON, VILL OF	MINNESOTA	0465	3	56	46,400	13,920	12/66			
01	HALSTAD, VILL OF	MINNESOTA	0468	3	11	119,736	35,921	12/66			
01	PERLEY, VILL OF	MINNESOTA	0472	3	19	49,037	14,711	11/66			
01	CLIMAX, VILL OF	MINNESOTA	0504	3	57	75,325	22,597	4/68			
01	PELICAN RAPIDS, VILL OF	MINNESOTA	0518	3	29	50,887	16,792	3/68			
01	FISHER, VILL OF	MINNESOTA	0529	3	19	62,799	18,839	2/68			
01	FERGUS FALLS, CITY OF	MINNESOTA	0544	2	21	575,300	199,860	11/69			
01	FERGUS FALLS, CITY OF	MINNESOTA	0545	3	21	83,409	27,480	11/68			
01	WAUBUN, VILL OF	MINNESOTA	0563	1	19	77,600	23,280	12/68	EDA	38,800	5/69
01	NEWFOLDEN, VILL OF	MINNESOTA	0572	1	19	102,000	30,600	5/69			
01	LANCASTER, VILL OF	MINNESOTA	0573	1	19	105,000	30,000	5/69			
01	BAGLEY, VILL OF	MINNESOTA	0574	1	69	127,000	36,100	5/69			
01	PEMBINA, CITY OF	NORTH DAKOTA	0006	3	19	76,489	22,946	1/57			
01	HANNAFORD, VILL OF	NORTH DAKOTA	0007	3	19	50,608	15,182	3/57			
01	GRAFTON, CITY OF	NORTH DAKOTA	0011	3	39	477,302	143,190	3/57			
01	S W FARGO, CITY OF	NORTH DAKOTA	0015	3	19	253,928	76,178	7/57			
01	PETERSBURG, VILL OF	NORTH DAKOTA	0016	3	19	32,702	9,810	6/57			
01	GRAND FORKS, CITY OF	NORTH DAKOTA	0020	3	19	1,305,377	326,062	6/59			
01	HOOPLE, VILL OF	NORTH DAKOTA	0027	3	19	36,983	11,095	11/57			
01	MOORETON, VILL OF	NORTH DAKOTA	0028	3	19	973	292	4/58			
01	HILLSBORO, CITY OF	NORTH DAKOTA	0030	3	19	72,074	21,622	1/58			
01	OSNABROCK, VILL OF	NORTH DAKOTA	0032	3	19	28,718	8,615	12/57			
01	NECHE, CITY OF	NORTH DAKOTA	0037	3	12	9,053	2,716	3/58			
01	CRYSTAL, CITY OF	NORTH DAKOTA	0038	3	19	32,061	9,618	1/58			
01	MILTON, VILL OF	NORTH DAKOTA	0040	3	19	27,706	8,311	1/58			
01	EMERADO, VILL OF	NORTH DAKOTA	0044	3	19	28,239	16,514	3/58			
01	MCCLUSKY, CITY OF	NORTH DAKOTA	0046	3	19	26,052	7,815	3/58			
01	LARIMORE, CITY OF	NORTH DAKOTA	0047	3	63	41,462	12,438	4/58			
01	WAHPETON, CITY OF	NORTH DAKOTA	0049	3	19	197,740	59,322	5/58			
01	FAIRDALE, VILL OF	NORTH DAKOTA	0051	3	19	26,757	8,027	4/58			
01	HANKINSON, CITY OF	NORTH DAKOTA	0052	3	19	45,458	13,637	7/58			
01	GWINNER, VILL OF	NORTH DAKOTA	0054	3	19	17,610	5,283	3/59			
01	PARK RIVER, CITY OF	NORTH DAKOTA	0056	3	12	55,074	16,522	10/58			
01	CASSELTON, CITY OF	NORTH DAKOTA	0058	3	19	69,596	20,878	12/59			
01	S W FARGO, CITY OF	NORTH DAKOTA	0059	3	13	26,281	7,884	2/59			
01	HUNTER, VILL OF	NORTH DAKOTA	0060	3	19	44,627	13,388	1/59			
01	SHEYENNE, VILL OF	NORTH DAKOTA	0062	3	19	30,939	9,281	2/59			
01	TOLNA, VILL OF	NORTH DAKOTA	0063	3	19	28,175	8,452	2/59			
01	ST THOMAS, CITY OF	NORTH DAKOTA	0065	3	19	46,438	13,931	3/59			
01	N D STATE SCHOOL	NORTH DAKOTA	0066	3	13	18,748	5,624	3/59			
01	LIDGERWOOD, CITY OF	NORTH DAKOTA	0067	3	19	49,495	14,848	3/59			
01	ENDERLIN, TOWN OF	NORTH DAKOTA	0068	3	19	41,886	12,565	4/59			
01	FARGO, CITY OF	NORTH DAKOTA	0071	3	21	833,333	250,000	5/59			
01	LANGDON, CITY OF	NORTH DAKOTA	0072	3	19	33,407	10,022	6/59			
01	GRAND FORKS, CITY OF	NORTH DAKOTA	0074	3	19	1,349,065	328,558	7/59			
01	VALLEY CITY, CITY OF	NORTH DAKOTA	0075	3	19	152,799	45,839	7/59			
01	GOODRICH, CITY OF	NORTH DAKOTA	0076	3	19	20,221	6,066	8/59			
01	WAHPETON, CITY OF	NORTH DAKOTA	0081	3	14	26,136	7,840	3/60			
01	ARTHUR, VILL OF	NORTH DAKOTA	0086	3	19	33,073	9,921	3/60			
01	TOWER CITY, VILL OF	NORTH DAKOTA	0087	3	19	14,766	4,429	3/60			
01	HARVEY, CITY OF	NORTH DAKOTA	0089	3	19	43,579	13,073	3/60			
01	KATHRYN, VILL OF	NORTH DAKOTA	0092	3	19	28,835	8,650	6/60			
01	ANETA, CITY OF	NORTH DAKOTA	0095	3	19	40,897	12,269	8/60			
01	RUTLAND, VILL OF	NORTH DAKOTA	0096	3	19	26,600	7,980	8/60			
01	WYNDMERE, CITY OF	NORTH DAKOTA	0097	3	19	39,001	11,700	8/60			
01	S W FARGO, CITY OF	NORTH DAKOTA	0101	3	29	30,244	9,073	12/60			
01	FARGO, CITY OF	NORTH DAKOTA	0106	3	21	560,901	168,270	6/61			
01	PEKIN, VILL OF	NORTH DAKOTA	0107	3	19	28,489	8,546	6/61			
01	COOPERSTOWN, CITY OF	NORTH DAKOTA	0109	3	19	32,766	9,829	8/61			
01	W FARGO, VILL OF	NORTH DAKOTA	0110	3	77	127,672	38,301	10/61			
01	S W FARGO, CITY OF	NORTH DAKOTA	0112	3	13	24,890	7,467	9/61			
01	PAGE, CITY OF	NORTH DAKOTA	0113	3	19	41,708	12,512	12/61			
01	BINFORD, VILL OF	NORTH DAKOTA	0115	3	19	31,461	9,438	5/62			
01	CAVALIER, CITY OF	NORTH DAKOTA	0117	3	23	16,072	4,821	7/62			
01	FINLEY, CITY OF	NORTH DAKOTA	0118	3	19	42,872	17,586	7/62			
01	S W FARGO, CITY OF	NORTH DAKOTA	0120	3	24	23,652	7,095	8/62			
01	EMERADO, VILL OF	NORTH DAKOTA	0122	3	19	27,484	16,073	12/62			
01	WAHPETON, CITY OF	NORTH DAKOTA	0124	3	23	119,579	35,873	4/63			
01	SHARON, VILL OF	NORTH DAKOTA	0129	3	19	60,151	18,000	6/63			
01	DRAYTON, CITY OF	NORTH DAKOTA	0135	3	19	84,587	25,375	10/63			
01	BUFFALO, VILL OF	NORTH DAKOTA	0137	3	11	39,900	11,969	8/64			
01	LEONARD, VILL OF	NORTH DAKOTA	0138	3	19	32,444	9,733	9/64			
01	MAPLETON, VILL OF	NORTH DAKOTA	0140	3	19	23,226	6,967	2/65			
01	GRANDIN, VILL OF	NORTH DAKOTA	0141	3	19	30,202	9,060	3/65			
01	NORTHWOOD, CITY OF	NORTH DAKOTA	0142	3	14	61,816	18,544	3/65			
01	MAYVILLE, CITY OF	NORTH DAKOTA	0143	3	19	161,790	48,537	5/65			
01	BUXTON, VILL OF	NORTH DAKOTA	0147	3	19	37,818	11,340	11/65			
01	THOMPSON, VILL OF	NORTH DAKOTA	0150	3	19	42,612	12,783	5/66			
01	HORACE, VILL OF	NORTH DAKOTA	0151	3	19	31,831	9,549	6/66			
01	ORISKA, VILL OF	NORTH DAKOTA	0152	1	19	32,000	9,600	3/66			
01	GILBY, VILL OF	NORTH DAKOTA	0159	3	19	59,546	17,863	6/66			
01	SANBORN, VILL OF	NORTH DAKOTA	0167	2	19	32,800	9,840	2/67			
01	GRAND FORKS, CITY OF	NORTH DAKOTA	0169	3	14	167,821	55,380	4/67			
01	PORTLAND, CITY OF	NORTH DAKOTA	0175	3	29	67,980	20,394	7/67			
01	WALHALLA, CITY OF	NORTH DAKOTA	0177	2	59	68,000	20,400	8/67			
01	GALESBURG, CITY OF	NORTH DAKOTA	0180	1	19	41,800	12,540	12/67			
01	PISEK, CITY OF	NORTH DAKOTA	0181	2	19	78,200	23,460	2/68			
01	FINGAL, CITY OF	NORTH DAKOTA	0182	1	19	32,900	9,870	12/67			
01	FAIRMOUNT, CITY OF	NORTH DAKOTA	0184	1	59	33,000	9,900	5/68			
01	GRAND FORKS, CITY OF	NORTH DAKOTA	0190	1	14	218,700	72,170	8/68			
01	EMERADO, CITY OF	NORTH DAKOTA	0191	1	34	16,000	4,800	10/68			
01	LAKOTA, CITY OF	NORTH DAKOTA	0192	2	59	126,700	38,010	3/69			
01	GARDNER, CITY OF	NORTH DAKOTA	0193	1	19	33,300	9,990	2/69			
01	NOME, CITY OF	NORTH DAKOTA	0194	1	19	36,200	10,860	2/69			
01	MCCLUSKY, CITY OF	NORTH DAKOTA	0198	1	19	10,000	3,000	3/69			
01	BRITTON, CITY OF	SOUTH DAKOTA	0035	3	19	41,721	12,516	11/58			

MINOR RIVER BASIN	NAME OF APPLICANT	STATE	PROJECT NUMBER	STATUS	TYPE-DESCP	EST ELIG PROJ COST	WPC-FEDERAL-GRANTS AMOUNT	DATE	OTHER-FEDERAL-GRANTS SOURCE	AMOUNT	DATE
01	ROSHOLT, TOWN OF	SOUTH DAKOTA	0131	3	19	20,279	6,083	12/66			
01	ROSHOLT, TOWN OF	SOUTH DAKOTA	0172	1	23	24,600	7,380	2/69			
02	TOWER, CITY OF	MINNESOTA	0097	3	17	144,190	43,500	12/57			
02	ELY, CITY OF	MINNESOTA	0247	3	21	106,726	32,017	1/62			
02	BIG FALLS, VILL OF	MINNESOTA	0312	3	19	62,851			APW	25,300	11/62
02	ORR, VILL OF	MINNESOTA	0392	3	21	29,686	8,905	2/65			
02	BAUDETTE, VILL OF	MINNESOTA	0593	1	69	142,000	42,600	1/69			
02	COOK, VILL OF	MINNESOTA	0915	3	57	108,333			APW	54,166	2/63
02	BIG FORK, VILL OF	MINNESOTA	0927	3	19	62,116			APW	38,012	7/63
03	PARK RAPIDS, CITY OF	MINNESOTA	0020	3	16	196,366	58,910	3/57			
03	BOVEY AND COLERAINE	MINNESOTA	0041	3	17	421,807	91,431	2/57			
03	CAMBRIDGE, VILL OF	MINNESOTA	0045	3	15	394,046	118,213	4/57			
03	LITTLE FALLS, CITY OF	MINNESOTA	0098	3	17	636,337	190,901	12/57			
03	STEWART, VILL OF	MINNESOTA	0095	3	17	143,315	42,994	12/57			
03	PINE RIVER, VILL OF	MINNESOTA	0114	3	15	174,321	49,205	12/58			
03	SAUK RAPIDS, VILL OF	MINNESOTA	0132	3	13	138,951	41,685	5/59			
03	ELK RIVER, VILL OF	MINNESOTA	0138	3	11	165,902	49,638	12/58			
03	MILACA, VILL OF	MINNESOTA	0155	3	19	236,093	69,189	12/59			
03	CASS LAKE, VILL OF	MINNESOTA	0163	3	14	67,297	20,195	12/59			
03	PRINCETON, VILL OF	MINNESOTA	0168	3	19	161,772	49,531	12/59			
03	MONTICELLO, VILL OF	MINNESOTA	0194	3	17	240,402	72,120	12/59			
03	BUFFALO, VILL OF	MINNESOTA	0212	3	21	252,753	75,826	2/61			
03	MAPLE LAKE, VILL OF	MINNESOTA	0213	3	17	273,748	82,124	2/61			
03	COLD SPRING, VILL OF	MINNESOTA	0219	3	17	253,587	76,076	2/61			
03	ANNANDALE, VILL OF	MINNESOTA	0241	3	19	145,429	43,193	2/61			
03	PAYNESVILLE, VILL OF	MINNESOTA	0243	3	79	309,832	92,949	2/61			
03	GRAND RAPIDS, VILL OF	MINNESOTA	0254	3	17	666,082	196,830	11/61			
03	REMER, VILL OF	MINNESOTA	0263	3	19	36,096	10,068	1/62			
03	CHAMPLIN, VILL OF	MINNESOTA	0293	3	13	142,561	42,768	1/63			
03	UPSALA, VILL OF	MINNESOTA	0296	3	19	51,300	15,390	[illegible]/63			
03	BELGRADE, VILL OF	MINNESOTA	0297	3	17	105,370	25,[illegible]	[illegible]			
03	MILL CITY, VILL OF	MINNESOTA	0299	3	19	42,100			APW	18,580	11/62
03	AITKIN, VILL OF	MINNESOTA	0302	3	11	210,300			APW	96,950	11/62
03	PIERZ, VILL OF	MINNESOTA	0308	3	11	175,533	52,660	1/63			
03	NORWOOD, VILL [illegible]	MINNESOTA	0333	3	17	278,706	83,611	5/63			
03	LONG LAKE, VILL OF	MINNESOTA	0334	3	17	211,443	63,432	4/63			
03	SARTEL, VILL OF	MINNESOTA	0336	3	19	165,317	49,595	12/62			
03	MOUND AND SPRING PARK	MINNESOTA	0337	3	17	1,359,007	379,251	5/63			
03	EXCELSIOR, VILL OF	MINNESOTA	0338	3	31	228,100	68,430	9/63			
03	WAVERLY, VILL OF	MINNESOTA	0339	3	17	144,684	43,404	1/63			
03	ISANTI, VILL OF	MINNESOTA	0347	3	11	157,047	47,114	11/63			
03	LAKE ITASKA STATE PARK	MINNESOTA	0360	3	19	121,644	36,490	3/64			
03	BROWERVILLE, CITY OF	MINNESOTA	0375	3	19	210,476	63,142	1/64			
03	MINNEAPOLIS N SUB SSD	MINNESOTA	0377	2	53	5,266,800	1,259,150	3/64			
03	TONKA BAY, VILL OF	MINNESOTA	0378	3	23	78,296	23,488	7/64			
03	FOREST LAKE, VILL OF	MINNESOTA	0389	3	23	32,904	9,871	3/65			
03	RICHMOND, VILL OF	MINNESOTA	0391	3	56	152,700	44,208	4/65			
03	MINN- ST PAUL S D	MINNESOTA	0394	2	21	11,026,210	1,200,000	11/64			
03	NEW YORK MILLS, VILL OF	MINNESOTA	0395	3	19	124,829	37,448	12/64			
03	FREEPORT, VILL OF	MINNESOTA	0397	3	19	57,710	17,313	11/64			
03	STAPLES, VILL OF	MINNESOTA	0399	3	16	238,061	71,418	12/64			
03	OSAKIS, VILL OF	MINNESOTA	0406	3	19	119,011	35,703	12/64			
03	ITASCA CO WELFARE BD	MINNESOTA	0411	3	19	33,600	10,080	10/64			
03	HOLDINGFORD, VILL OF	MINNESOTA	0419	3	17	157,464	47,239	7/65			
03	BERT[illegible]A, VILL OF	MINNESOTA	0421	3	19	179,327	53,798	6/65			
03	MAPLE PLAIN, VILL OF	MINNESOTA	0422	3	21	127,145	38,143	3/65			
03	WAITE PARK, VILL OF	MINNESOTA	0436	3	23	76,930	23,079	6/66			
03	LITTLE CANADA, [illegible] OF	MINNESOTA	0437	2	14	1,378,700	453,330	4/66			
03	HACKENSACK, [illegible] OF	MINNESOTA	0438	1	19	67,100	20,130	11/66			
03	SHA[illegible]LE, V[illegible] OF	MINNESOTA	0443	3	15	137,600	41,280	12/65			
03	COBAYO, VILL OF	MINNESOTA	0444	3	61	218,395	65,518	4/66			
03	FOREST[illegible] PRAI[illegible]	MINNESOTA	0449	2	19	109,500	36,130	9/66			
03	RANDALL, VILL	MINNESOTA	0450	3	19	134,998	40,499	6/66	EDA	29,000	6/66
03	HECTOR, VILL OF	MINNESOTA	0453	2	19	286,800	86,040	12/65			
03	[illegible], VILL OF	MINNESOTA	0456	2	16	224,500	67,350	2/66			
03	LONG PRAIRIE, VILL OF	MINNESOTA	0459	3	21	301,168	90,350	3/66			
03	ROCKFORD, VILL OF	MINNESOTA	0461	3	16	153,383	46,015	1/66			
03	FOLEY, VILL OF	MINNESOTA	0464	3	19	91,398	27,419	12/66			
03	WATERTOWN, VILL OF	MINNESOTA	0476	3	57	117,114	35,134	12/66			
03	NEW BRIGHTON, VILL OF	MINNESOTA	0482	3	23	994,035	328,031	6/67			
03	MEDICINE LAKE, VILL OF	MINNESOTA	[illegible]	3	14	49,476	14,842	12/67			
03	MINNEAPOLIS N SUB SSD	MINNESOTA	[illegible]	2	23	3,310,000	1,092,300	12/67			
03	HUTCHINSON, CITY OF	MINNESOTA	0509	1	21	1,466,000	439,800	12/68			
03	COSMOS, VILL OF	MINNESOTA	0516	1	59	155,000	46,500	2/69			
03	MELROSE, CITY OF	MINNESOTA	0520	2	21	362,600	119,650	2/68			
03	MINNEAPOLIS-ST PAUL SD	MINNESOTA	0531	2	21	3,153,400	1,040,600	11/69			
03	ANOKA, CITY OF	MINNESOTA	0538	1	21	790,900	260,960	6/69			
03	NASHWAUK, VILL OF	MINNESOTA	0540	2	17	136,300	40,890	5/68	EDA	58,600	6/69
03	SW SAN SD BD	MINNESOTA	0541	1	23	5,357,000	1,767,810	9/69			
03	MARBLE, VILL OF	MINNESOTA	0542	2	11	110,800	33,240	11/68			
03	MAPLEWOOD, VILL OF	MINNESOTA	0546	3	14	122,464	40,412	11/68			
03	MEDINA, VILL OF	MINNESOTA	0547	2	19	87,000	28,710	6/69			
03	FOREST LAKE TWP	MINNESOTA	0548	3	19	80,320	26,505	2/69			
03	SAUK CENTRE, CITY OF	MINNESOTA	0554	1	57	760,600	250,990	12/68			
03	MINNEAPOLIS-ST PAUL SD	MINNESOTA	0564	2	21	547,000	180,510	6/69			
03	MOTLEY, VILL OF	MINNESOTA	0565	1	19	77,300	23,190	3/69	EDA	15,460	6/69
03	CROSBY, VILL OF	MINNESOTA	0910	3	11	116,911			APW	58,455	1/63
03	IRONTON, VILL OF	MINNESOTA	0911	3	11	89,544			APW	44,772	1/63
03	WARBA, VILL OF	MINNESOTA	0922	3	19	41,600			APW	17,050	7/63
03	PEQUOT LAKES, VILL OF	MINNESOTA	0928	3	19	42,034			APW	21,020	1/64
03	DEERWOOD, VILL OF	MINNESOTA	0939	3	55	81,198			APW	40,599	1/64
03	MELROSE, CITY OF	MINNESOTA	0941	3	17	481,400			APW	240,700	1/64
04	CLINTON, TOWN OF	MINNESOTA	0027	3	19	85,090	25,527	3/57			
04	ARLINGTON, CITY OF	MINNESOTA	0124	3	17	173,975	52,192	1/59			
04	GAYLORD, CITY OF	MINNESOTA	0129	3	17	254,603	76,380	12/58			
04	WALNUT GROVE, VILL OF	MINNESOTA	0149	3	15	137,059	41,117	1/60			
04	LAFAYETTE, VILL OF	MINNESOTA	0172	3	15	139,488	40,269	12/59			
04	SHAKOPEE, CITY OF	MINNESOTA	0185	3	15	647,263	194,178	12/59			
04	BELLE PLAINE, BORO OF	MINNESOTA	0207	3	19	288,001	86,400	2/61			
04	MONTEVIDEO, CITY OF	MINNESOTA	0216	3	71	435,587	121,500	3/61			
04	SLEEPY EYE, CITY OF	MINNESOTA	0222	3	19	258,947	77,684	2/61			
04	JORDAN, CITY OF	MINNESOTA	0240	3	19	200,174	60,050	6/61			
04	OLIVIA, VILL [illegible]	MINNESOTA	0255	3	15	477,035	137,400	2/62			
04	ST PETER, CITY OF	MINNESOTA	0257	3	55	711,249	211,830	12/61			
04	LOWRY, VILL OF	MINNESOTA	0259	3	19	28,782	8,634	1/62			
04	ORTONVILLE, CITY OF	MINNESOTA	0266	3	21	329,502	79,000	3/62			
04	SAVAGE, VILL OF	MINNESOTA	0274	3	45	289,200	86,760	1/62			
04	CHASKA, CITY OF	MINNESOTA	0287	3	16	377,745	113,323	7/62			
04	LE SUEUR, CITY OF	MINNESOTA	0289	3	19	395,093	118,527	1/62			
04	ODESSA, VILL OF	MINNESOTA	0298	3	19	29,200	8,170	12/62			
04	LECENTER, VILL OF	MINNESOTA	0305	3	11	178,329	53,490	7/64			

MINOR RIVER BASIN	NAME OF APPLICANT	STATE	PROJECT NUMBER	STATUS	TYPE-DESCP	EST ELIG PROJ COST	WPC-FEDERAL-GRANTS AMOUNT	WPC-FEDERAL-GRANTS DATE	OTHER-FEDERAL-GRANTS SOURCE	OTHER-FEDERAL-GRANTS AMOUNT	OTHER-FEDERAL-GRANTS DATE
04	BENSON, CITY OF	MINNESOTA	0315	3	31	159,100	47,735	1/63			
04	COLOGNE, VILL OF	MINNESOTA	0330	3	19	56,925	17,077	5/63			
04	BLUE EARTH, CITY OF	MINNESOTA	0332	3	57	458,285	137,485	4/63			
04	ALDEN, VILL OF	MINNESOTA	0341	3	19	89,278	26,783	12/62			
04	TRIMONT, VILL OF	MINNESOTA	0342	3	15	180,589	54,176	1/63			
04	GLENWOOD, CITY OF	MINNESOTA	0346	3	17	221,845	64,960	2/63			
04	GARFIELD, VILL OF	MINNESOTA	0348	3	19	49,868	14,960	12/63			
04	IVANHOE, VILL OF	MINNESOTA	0350	3	19	64,900	19,44[illegible]	6/64			
04	HOFFMAN, VILL OF	MINNESOTA	0351	3	19	50,645	15,1[illegible]	4/64			
04	JANESVILLE, VILL OF	MINNESOTA	0365	3	59	109,553	32,865	11/63			
4	EVANSVILLE, VILL OF	MINNESOTA	0367	3	15	100,896	30,268	1/64			
04	HOLLOWAY, VILL OF	MINNESOTA	0368	3	19	41,482	10,200	3/64			
04	SANBORN, VILL OF	MINNESOTA	0370	3	19	75,767	22,730	11/63			
04	EAGLE LAKE, VILL OF	MINNESOTA	0381	3	19	62,405	18,210	3/64			
04	HENDRICKS, VILL OF	MINNESOTA	0427	3		85,000	25,500	4/66			
04	WELCOME, VILL OF	MINNESOTA	0429	3	17	194,019	57,940	1/66			
04	STARBUCK, VILL OF	MINNESOTA	0431	3	11	201,243	60,372	6/66			
04	NEW PRAGUE, CITY OF	MINNESOTA	0433	3	56	626,920	186,690	12/65			
04	MAPLETON, VILL OF	MINNESOTA	0439	3	59	202,560	66,944	11/66			
04	FAIRMONT, CITY OF	MINNESOTA	0447	3	23	299,555	89,866	12/65			
04	MENDOTA HEIGHTS, VILL	MINNESOTA	0466	2	28	1,675,895	553,040	5/67			
04	MARSHALL, CITY OF	MINNESOTA	0485	3	29	145,846	43,750	3/68			
04	TRACY, CITY OF	MINNESOTA	0513	3	59	107,331	32,199	1/68			
04	KERKHOVEN, VILL OF	MINNESOTA	0515	3	17	114,899	34,470	1/68			
04	REDWOOD FALLS, CITY OF	MINNESOTA	0517	3	57	355,505	106,651	1/68			
04	GRANITE FALLS, CITY OF	MINNESOTA	0526	1	11	173,800	52,140	2/68			
04	BELLE PLAINE, BORO OF	MINNESOTA	0534	2	23	149,900	49,460	11/68			
04	WOOD LAKE, VILL OF	MINNESOTA	0535	2	19	50,100	15,030	11/68			
04	RUSSELL, VILL OF	MINNESOTA	0551	1	11	189,500	56,850	11/68			
04	HENDERSON, CITY OF	MINNESOTA	0556	1	11	100,600	30,180	12/68			
04	BALATON, VILL OF	MINNESOTA	0559	2	19	77,200	25,470	12/68			
04	MONTGOMERY, CITY OF	MINNESOTA	0567	2	61	219,500	72,435	3/69			
04	WILMOT, CITY OF	SOUTH DAKOTA	0019	3	19	15,601	4,680	10/57			
04	SUMMIT, TOWN OF	SOUTH DAKOTA	0039	3	19	15,405	4,621	3/59			
04	MILBANK, CITY OF	SOUTH DAKOTA	0053	3	49	115,793	34,737	10/59			
04	BIG STONE CITY, CITY OF	SOUTH DAKOTA	0096	3	19	85,590	25,677	1/62			
04	REVILLO, TOWN OF	SOUTH DAKOTA	0101	3	19	18,130	5,439	6/64			
04	PEEVER, TOWN OF	SOUTH DAKOTA	0105	3	19	33,224	9,967	4/65	EDA	16,612	6/67
04	SISSETON, CITY OF	SOUTH DAKOTA	0144	1	59	360,800	119,060	5/67	EDA	108,200	11/68
05	MORA, CITY OF	MINNESOTA	0019	3	71	342,395	79,768	6/57			
05	STILLWATER, CITY OF	MINNESOTA	0115	3	17	909,113	250,000	12/58			
05	SANDSTONE, VILL OF	MINNESOTA	0189	3	11	272,588	81,776	12/59			
05	RUSH CITY, VILL OF	MINNESOTA	0220	3	19	103,136	30,940	2/61			
05	PINE CITY, VILL OF	MINNESOTA	0235	3	19	218,978	60,000	2/61			
05	N BRANCH, VILL OF	MINNESOTA	0239	3	15	123,447	37,034	2/61			
05	BRAHAM, VILL OF	MINNESOTA	0272	3	19	112,500	33,750	1/62			
05	BARNUM, VILL OF	MINNESOTA	0281	3	15	77,555	23,266	12/61			
05	MOOSE LAKE, VILL OF	MINNESOTA	0316	3	19	424,614	127,384	1/64			
05	HINCKLEY, VILL OF	MINNESOTA	0318	3	17	200,523			APW	100,261	11/62
05	WHITE BEAR LAKE, CITY	MINNESOTA	0323	3	13	384,146	110,556	1/63			
05	WILLOW RIVER, VILL OF	MINNESOTA	0363	3	19	79,200	23,760	11/63			
05	BIRCHWOOD, VILL OF	MINNESOTA	0384	3	13	39,768	11,930	4/64			
05	LINDSTROM-CHISAGO CITY	MINNESOTA	0422	1	21	142,100	42,630	12/66			
05	OAK PARK HEIGHTS, VILL	MINNESOTA	0523	3	57	391,603	129,228	6/69			
05	ASKOV, VILL OF	MINNESOTA	0924	3	11	50,294			APW	25,146	7/63
05	OSCEOLA, VILL OF	WISCONSIN	0027	3	15	107,077	32,123	10/57			
05	CENTURIA, VILL OF	WISCONSIN	0047	3	11	85,624	25,687	9/58			
05	AMERY, CITY OF	WISCONSIN	0050	2	21	265,100	79,530	2/67			
05	CLAYTON, VILL OF	WISCONSIN	0054	3	49	54,523	16,356	9/60			
05	LUCK, VILL OF	WISCONSIN	0069	3	71	131,812	39,543	10/62			
05	HUDSON, CITY OF	WISCONSIN	0075	3	11	317,327	95,198	9/58			
05	DRESSER, VILL OF	WISCONSIN	0095	3	15	143,116	42,934	1/60			
05	PRESCOTT, CITY OF	WISCONSIN	0096	3	16	59,840	16,321	9/58			
05	SIREN, VILL OF	WISCONSIN	0124	3	19	51,007	15,301	10/60			
05	SHELL LAKE, VILL OF	WISCONSIN	0137	3	51	59,359	17,807	9/60			
05	RIVER FALLS, CITY OF	WISCONSIN	0154	3	11	381,687	114,506	10/61			
05	FREDERIC, VILL OF	WISCONSIN	0166	3	17	118,320	35,496	10/61			
05	ROBERTS, VILL OF	WISCONSIN	0168	3	19	43,790	13,137	10/61			
05	MINONG, VILL OF	WISCONSIN	0203	3	19	45,200			APW	22,600	2/63
05	WEBSTER, VILL OF	WISCONSIN	0206	3	19	52,701			APW	26,350	1/63
05	DEER PARK, VILL OF	WISCONSIN	0269	2	17	62,000	18,600	3/69			
05	SILVER LAKE, VILL OF	WISCONSIN	0289	3	17	267,505	80,251	12/65			
0	OSCEOLA, VILL OF	WISCONSIN	0335	2	21	112,200	33,660	1/68			
05	GRANTSBURG, VILL OF	WISCONSIN	0365	2	59	44,300	13,290	4/69			
06	DECORAH, CITY OF	IOWA	0163	3	21	150,771	36,206	1/62			
06	MCGREGOR, TOWN OF	IOWA	0187	3	17	92,905	27,871	2/63			
06	WAUKON, CITY OF	IOWA	0201	3	17	429,477	128,843	1/64			
06	LANSING, TOWN OF	IOWA	0370	1	57	231,800	69,540	2/69			
06	NEW ALBIN, TOWN OF	IOWA	0374	1	[illegible]	168,100	50,430	5/69			
06	NORTHFIELD, CITY OF	MINNESOTA	0005	3	15	785,427	235,628	3/57			
06	WATERVILLE, CITY OF	MINNESOTA	0006	3	15	272,090	81,627	3/57			
06	CANTON, VILL OF	MINNESOTA	0057	3	17	82,550	23,760	12/57			
06	FARMINGTON, VILL OF	MINNESOTA	0066	3	17	399,042	109,199	12/57			
06	MAZEPPA, VILL OF	MINNESOTA	0067	3	16	69,993	20,997	12/57			
06	PINE ISLAND, VILL OF	MINNESOTA	0094	3	17	298,518	89,555	12/57			
06	RED WING, CITY OF	MINNESOTA	0121	3	17	977,261	250,000	12/58			
06	ZUMBROTA, VILL OF	MINNESOTA	0186	3	17	305,513	91,653	12/59			
06	SPRING GROVE, VILL OF	MINNESOTA	0211	3	17	238,511	67,962	2/61			
06	WYKOFF, VILL OF	MINNESOTA	0227	3	15	155,969	46,769	2/61			
06	PRESTON, VILL OF	MINNESOTA	0249	3	15	302,007	90,602	1/62			
06	CALEDONIA, VILL OF	MINNESOTA	0256	3	21	414,330	124,290	1/62			
06	LAKEVILLE, VILL OF	MINNESOTA	0278	3	47	221,255	66,375	2/62			
06	CANNON FALLS, CITY OF	MINNESOTA	0307	3	17	382,594	114,778	5/63			
06	NEWPORT, VILL OF	MINNESOTA	0322	3	11	121,856	36,556	12/62			
06	LA CRESCENT, VILL OF	MINNESOTA	0325	3	31	189,500	55,959	1/63			
06	STEWARTVILLE, VILL OF	MINNESOTA	0352	3	71	179,631	53,889	11/63			
06	OSTRANDER, VILL OF	MINNESOTA	0366	3	16	59,930	17,979	11/63			
06	MABEL, VILL OF	MINNESOTA	0426	2	57	234,500	70,350	12/65			
06	CLAREMONT, VILL OF	MINNESOTA	0430	3	19	84,051	25,215	6/66			
06	VERMILLION, VILL OF	MINNESOTA	0432	3	15	95,866	28,760	5/66			
06	WANAMINGO, VILL OF	MINNESOTA	0435	2	15	224,000	67,200	11/65			
06	NORTHFIELD, CITY OF	MINNESOTA	0441	3	57	303,447	91,034	11/65			
06	LAKE CITY, CITY OF	MINNESOTA	0446	3	11	197,230	59,169	1/66			
06	LE ROY, VILL OF	MINNESOTA	0448	3	19	145,661	38,100	5/66			
06	ROCHESTER, CITY OF	MINNESOTA	0451	2	21	2,698,900	809,670	8/66			
06	HASTINGS, CITY OF	MINNESOTA	0475	2	57	1,782,300	588,150	11/66			
06	MANTORVILLE, VILL OF	MINNESOTA	0497	3	11	129,503	38,850	5/67			
06	S ST PAUL, CITY OF	MINNESOTA	0507	2	27	2,163,200	713,850	1/68			
06	EAGAN, TWP OF	MINNESOTA	0521	1	57	386,900	127,640	4/68			
06	N DALE-OAKDALE JT SS BD	MINNESOTA	0522	2	23	1,440,400	475,330	3/69			
06	COTTAGE GROVE, VILL OF	MINNESOTA	0524	1	21	116,500	38,440	11/68			

MINOR RIVER BASIN	NAME OF APPLICANT	STATE	PROJECT NUMBER	STATUS	TYPE-DESCP	EST ELIG PROJ COST	WPC-FEDERAL-GRANTS AMOUNT	WPC-FEDERAL-GRANTS DATE	OTHER-FEDERAL-GRANTS SOURCE	OTHER-FEDERAL-GRANTS AMOUNT	OTHER-FEDERAL-GRANTS DATE
06	BURNSVILLE, VILL OF	MINNESOTA	0527	3	11	303,377	100,110	4/68			
06	FARIBAULT, CITY OF	MINNESOTA	0549	2	23	40,700	12,210	12/68			
06	FARMINGTON, VILL OF	MINNESOTA	0550	2	21	72,700	23,990	1/69			
06	BELLECHESTER, VILL OF	MINNESOTA	0552	1	19	50,300	15,090	1/69			
06	WINONA, CITY OF	MINNESOTA	0557	2	23	119,000	39,270	11/68			
06	MEDFORD, VILL OF	MINNESOTA	0561	2	11	176,200	58,140	1/69			
06	MENOMONIE, CITY OF	WISCONSIN	0004	3	31	243,395	73,018	1/57			
06	INDEPENDENCE, CITY OF	WISCONSIN	0009	3	17	71,865	20,832	1/57			
06	MERRILLAN, VILL OF	WISCONSIN	0012	3	17	56,914	14,097	10/57			
06	DURAND, CITY OF	WISCONSIN	0020	3	17	155,640	46,692	10/57			
06	FAIRCHILD, VILL OF	WISCONSIN	0024	3	17	44,130	13,239	9/58			
06	WHITEHALL, CITY OF	WISCONSIN	0035	3	17	232,979	69,529	10/57			
06	PHILLIPS, CITY OF	WISCONSIN	0046	3	11	106,369	31,910	10/57			
06	W SALEM, VILL OF	WISCONSIN	0056	3	17	78,344	23,503	10/57			
06	STRUM, VILL OF	WISCONSIN	[illegible]	3	21	37,275	11,150	9/60			
06	EAU CLAIRE, CITY OF	WISCONSIN	[illegible]	3	21	352,831	84,023	2/60			
06	OSSEO, CITY OF	WISCONSIN	[illegible]	3	17	166,965	50,089	9/60			
06	BLAIR, CITY OF	WISCONSIN	0042	3	11	124,803	37,440	9/59			
06	WITHEE, VILL OF	WISCONSIN	0097	3	13	29,634	8,890	8/60			
06	GRANTON, VILL OF	WISCONSIN	0099	3	29	15,800	4,740	9/59			
06	GREENWOOD, CITY OF	WISCONSIN	0103	3	11	143,062	42,918	9/59			
06	SPARTA, CITY OF	WISCONSIN	0118	3	21	392,307	117,692	10/62			
06	DALLAS, VILL OF	WISCONSIN	[illegible]	3	[illegible]	54,126	16,237	4/63			
06	BALDWIN, VILL OF	WISCONSIN	0140	3	17	285,235	85,570	9/60			
06	HAWKINS, VILL OF	WISCONSIN	0143	3	11	69,623	20,886	10/61			
06	ELEVA, VILL OF	WISCONSIN	0149	3	11	34,457	10,336	11/61			
06	GILMAN, VILL OF	WISCONSIN	0155	3	17	83,359	25,007	10/61			
06	PIGEON FALLS, VILL OF	WISCONSIN	0183	3	11	84,700	25,410	5/64			
06	ELMWOOD, VILL OF	WISCONSIN	0193	3	71	76,100	22,830	10/62			
06	GLENWOOD, CITY OF	WISCONSIN	0194	2	17	208,700	62,610	12/62			
06	BUTTERNUT, VILL OF	WISCONSIN	0197	3	51	50,757	15,227	10/62			
06	WINTER SAN D	WISCONSIN	0208	3	19	25,600			APW	7,600	1/63
06	LADYSMITH, CITY OF	WISCONSIN	0209	3	21	41,512			APW	20,756	1/63
06	CAMPBELL, TOWN OF	WISCONSIN	0210	3	11	83,878			APW	41,939	1/64
06	BIRCHWOOD, VILL OF	WISCONSIN	[illegible]	3	11	[illegible]			APW	30,500	8/63
06	GLIDDEN SD	WISCONSIN	0220	1	59	261,400	86,260	2/69			
06	OGEMA SAN D 1	WISCONSIN	0223	2	16	92,800	27,840	2/67			
06	DE SOTO, VILL OF	WISCONSIN	0238	3	21	96,259	28,877	3/65			
06	ROCKLAND SAN D	WISCONSIN	0239	3	19	22,704	6,811	9/63			
06	CLARK CO HOSPITAL	WISCONSIN	0242	3	18	36,158	10,847	9/64			
06	MERCER, TOWN OF	WISCONSIN	0243	3	19	70,000			APW	35,000	6/64
06	BLAIR, CITY OF	WISCONSIN	0250	3	23	122,920	36,876	3/67			
06	WHITEHALL, CITY OF	WISCONSIN	0256	2	21	390,000	117,000	12/66			
06	BANGOR, VILL OF	WISCONSIN	0276	3	77	63,648	19,090	2/67			
06	CHIPPEWA FALLS, CITY OF	WISCONSIN	0310	2	21	986,400	325,510	2/67			
06	WISCONSIN DPW	WISCONSIN	0330	3	23	217,533	68,540	6/68			
07	PORTAGE, CITY OF	WISCONSIN	0003	3	31	148,084	44,425	1/57			
07	LAFARGE, VILL OF	WISCONSIN	0007	3	15	96,292	28,887	1/57			
07	MAZOMANIE, VILL OF	WISCONSIN	0008	3	15	116,619	34,985	1/57			
07	LAKE DELTON, VILL OF	WISCONSIN	0025	3	15	137,640	41,292	10/57			
07	DEVILS LAKE STATE PK	WISCONSIN	0032	3	45	35,734	10,720	10/57			
07	ATHENS, VILL OF	WISCONSIN	0037	3	11	85,628	25,688	1/57			
07	VIOLA, VILL OF	WISCONSIN	0040	3	17	73,075	21,922	10/57			
07	CASHTON, VILL OF	WISCONSIN	0045	3	47	126,162	37,848	6/59			
07	RIB LAKE, VILL OF	WISCONSIN	0048	3	11	128,258	38,477	10/62	APW	22,170	8/63
07	CAMBRIA, VILL OF	WISCONSIN	0052	3	17	70,403	21,120	10/57			
07	ABBOTSFORD, VILL OF	WISCONSIN	0055	3	16	160,000	48,000	10/59			
07	RICHLAND CO	WISCONSIN	0061	3	15	69,407	20,821	9/58			
07	LODI, CITY OF	WISCONSIN	0072	3	41	139,904	41,971	9/58			
07	RHINELANDER, CITY OF	WISCONSIN	0081	3	71	50,865	15,259	10/59			
07	ROCK SPRING, VILL OF	WISCONSIN	0085	3	19	69,840	20,952	3/63			
07	ROXBURY SAN D 1	WISCONSIN	0106	3	17	35,179	10,553	10/59			
07	PITTSVILLE, CITY OF	WISCONSIN	0108	3	15	116,124	26,057	9/59			
07	ALMOND, VILL OF	WISCONSIN	0121	3	17	45,306	13,591	10/60			
07	UNITY, VILL OF	WISCONSIN	0138	3	19	35,100	10,530	9/63			
07	STEVENS POINT, CITY OF	WISCONSIN	0142	3	21	[illegible]	42,180	10/62			
07	HIGHLAND, VILL OF	WISCONSIN	0161	3	19	[illegible]	10,962	10/62			
07	EAGLE RIVER, CITY OF	WISCONSIN	0189	3	21	30,000			APW	15,000	11/62
07	MINOCQUA, TOWN OF	WISCONSIN	0204	3	51	188,282			APW	94,141	11/62
07	NECEDAH, VILL OF	WISCONSIN	0207	3	17	107,488			APW	53,744	1/63
07	UNION CENTER, VILL OF	WISCONSIN	0211	3	19	52,580			APW	26,290	8/63
07	ADAMS, CITY OF	WISCONSIN	0224	3	21	49,372	14,811	8/63			
07	MILLADORE, VILL OF	WISCONSIN	0233	2	19	66,100	19,830	11/65			
07	STEVENS POINT, CITY OF	WISCONSIN	0260	3	21	30,979	9,293	12/64			
07	WISCONSIN RAPIDS, CITY	WISCONSIN	0265	2	14	2,133,300	703,980	2/67			
07	AUBURNDALE, VILL OF	WISCONSIN	0267	3	19	56,929	17,078	10/64			
07	CROSS PLAINS, VILL OF	WISCONSIN	0301	3	21	211,400	69,760	1/67			
07	REEDSBURG U COMM	WISCONSIN	0312	2	21	886,300	265,890	5/68			
07	SOLDIERS GROVE, VILL OF	WISCONSIN	0314	2	11	183,700	55,110	3/67			
07	PORT EDWARDS, VILL OF	WISCONSIN	0322	1	57	459,700	151,700	1/69			
08	STOCKTON, VILL OF	ILLINOIS	0039	3	49	202,659	60,797	5/58			
08	MT CARROLL, CITY OF	ILLINOIS	0112	3	17	277,690	83,307	11/59			
08	ALBANY SAN D	ILLINOIS	0154	3	15	76,848	23,054	5/61			
08	FULTON, CITY OF	ILLINOIS	0204	3	15	319,682	95,904	8/61			
08	GALENA, CITY OF	ILLINOIS	0229	3	11	317,222	95,166	11/62			
08	HANOVER, VILL OF	ILLINOIS	0267	3	19	58,000	17,400	11/62			
08	PORT BYRON SAN D	ILLINOIS	0288	3	19	121,278	36,383	10/63			
08	LANARK, CITY OF	ILLINOIS	0323	3	21	129,932			APW	64,965	12/63
08	WARREN, VILL OF	ILLINOIS	0345	3	21	116,056	34,816	9/63			
08	STOOKEY, TOWN OF	ILLINOIS	0425	2	17	738,500	243,700	2/69			
08	SUMNER, TOWN OF	IOWA	0014	3	11	131,020	39,306	12/57			
08	HOPKINTON, TOWN OF	IOWA	0019	3	11	80,822	24,237	1/58			
08	DUBUQUE, CITY OF	IOWA	0023	3	11	1,063,554	250,000	9/57			
08	CLARENCE, TOWN OF	IOWA	0041	3	15	48,754	14,626	1/59			
08	COGGON, TOWN OF	IOWA	0042	3	51	146,026	35,409	11/58			
08	WINTHROP, TOWN OF	IOWA	[illegible]	3	11	11,743	3,522	11/50			
08	CALMAR, TOWN OF	IOWA	0062	3	11	107,497	27,463	10/58			
08	CENTRAL CITY, TOWN OF	IOWA	0069	3	17	107,557	32,267	11/58			
08	HAWKEYE, TOWN OF	IOWA	0076	3	11	71,031	19,650	10/58			
08	MAQUOKETA, CITY OF	IOWA	0097	3	15	288,855	86,656	1/60			
08	TRIPOLI, TOWN OF	IOWA	0110	3	19	69,402	20,820	1/60			
08	CLINTON, CITY OF	IOWA	0155	3	17	2,294,328	250,000	1/62			
08	CAMANCHE, CITY OF	IOWA	0156	3	11	97,339	29,201	1/62			
08	ELKADER, TOWN OF	IOWA	0158	3	15	102,565	29,978	1/62			
08	GUTTENBERG, CITY OF	IOWA	0175	3	17	101,030	30,308	12/62			
08	NEW HAMPTON, CITY OF	IOWA	0177	3	17	300,528	90,158	12/62			
08	BELLEVUE, TOWN OF	IOWA	0179	3	17	119,143	35,530	12/62			
08	CLERMONT, TOWN OF	IOWA	0181	3	17	80,591	24,290	2/63			
08	FREDERICKSBURG, TOWN OF	IOWA	0184	3	17	231,997	69,599	2/63			
08	INDEPENDENCE, CITY OF	IOWA	0189	3	21	188,459	56,537	3/63			
08	SPILLVILLE, TOWN OF	IOWA	0200	2	15	143,700	43,110	11/63			

UPPER MISSISSIPPI RIVER BASIN (07)

MINOR RIVER BASIN	NAME OF APPLICANT	STATE	PROJECT NUMBER	STATUS	TYPE-DESCP	EST ELIG PROJ COST	WPC-FEDERAL-GRANTS AMOUNT	WPC-FEDERAL-GRANTS DATE	OTHER-FEDERAL-GRANTS SOURCE	OTHER-FEDERAL-GRANTS AMOUNT	OTHER-FEDERAL-GRANTS DATE
08	RYAN, TOWN OF	IOWA	0204	3	19	67,900	19,570	3/64			
08	SPRAGUEVILLE, TOWN OF	IOWA	0206	3	19	21,955	6,586	10/64			
08	ANAMOSA, CITY OF	IOWA	0207	3	21	380,300	96,600	6/64			
08	MONONA, TOWN OF	IOWA	0212	3	11	154,055	46,216	6/64			
08	CLINTON, CITY OF	IOWA	0221	3	77	1,662,600	424,600	6/65			
08	DYERSVILLE, CITY OF	IOWA	0222	2	21	206,000	61,800	1/66			
08	DE WITT, CITY OF	IOWA	0224	3	57	479,647	158,283	2/66			
08	OLIN, TOWN OF	IOWA	0227	3	59	144,811	43,443	11/65			
08	ELMA, TOWN OF	IOWA	0234	3	17	55,628	16,628	3/66			
08	MCCAUSLAND, TOWN OF	IOWA	0255	3	19	59,000	17,700	10/66			
08	OXFORD JUNCTION, CITY	IOWA	0260	3	19	76,681	23,004	2/67			
08	DUNKERTON, TOWN OF	IOWA	0265	3	19	74,762	21,570	10/66			
08	READLYN, TOWN OF	IOWA	0268	3	17	124,156	37,170	10/66			
08	PRESTON, TOWN OF	IOWA	0270	3	19	84,751	25,050	1/67			
08	MANCHESTER, CITY OF	IOWA	0275	2	21	391,800	117,540	2/67			
08	FARLEY, TOWN OF	IOWA	0276	3	19	43,842	13,152	1/67			
08	LOW MOOR, TOWN OF	IOWA	0284	2	19	66,300	19,890	2/67			
08	GRAND MOUND, TOWN OF	IOWA	0286	3	19	55,994	16,798	3/67			
08	ELDRIDGE, TOWN OF	IOWA	0296	2	59	122,800	40,520	1/68			
08	MAYNARD, TOWN OF	IOWA	0298	[illegible]	17	70,800	21,240	1/69			
08	HOLY CROSS, TOWN OF	IOWA	0304	3	19	57,366	17,210	1/68			
08	MILES, TOWN OF	IOWA	0313	3	17	77,421	23,226	1/68			
08	FAYETTE, TOWN OF	IOWA	0315	2	21	144,000	47,500	1/68			
08	CASCADE, TOWN OF	IOWA	0316	2	11	174,600	57,610	2/68			
08	DUBUQUE, CITY OF	IOWA	0338	2	77	6,274,000	2,070,420	6/69			
08	RIDGEWAY, TOWN OF	IOWA	0376	1	19	38,500	11,550	4/69			
08	MONTICELLO, CITY OF	IOWA	0380	1	21	200,000	54,000	5/69			
08	POTOSI, VILL OF	WISCONSIN	0018	3	15	104,745	30,993	9/58			
08	BLOOMINGTON, VILL OF	WISCONSIN	0023	3	17	132,949	39,884	9/58			
08	MONTFORT, VILL OF	WISCONSIN	0026	3	15	36,906	11,071	10/59			
08	BENTON, VILL OF	WISCONSIN	0060	3	15	49,609	14,882	10/59			
08	PATCH GROVE, VILL OF	WISCONSIN	0076	3	15	62,949	18,884	10/59			
08	DICKEYVILLE, VILL OF	WISCONSIN	0094	3	17	76,4[illegible]	22,930	10/59			
08	CASSVILLE, VILL OF	WISCONSIN	0100	3	17	[illegible],036	79,210	1/66			
08	SHULLSBURG, CITY OF	WISCONSIN	0101	3	17	190,830	57,249	10/59			
08	LIVINGSTON, VILL OF	WISCONSIN	0133	3	17	82,100	24,629	9/60			
08	HAZEL GREEN, VILL OF	WISCONSIN	0151	3	11	121,101	36,330	1/62			
08	TENNYSON, VILL OF	WISCONSIN	0157	3	13	9,375	2,812	3/62			
08	KIELER TOWN S D 1	WISCONSIN	0142	2	19	69,100	20,730	12/64			
09	HARVARD, CITY OF	ILLINOIS	0021	3	71	162,441	48,732	7/58			
09	MT MORRIS, VILL OF	ILLINOIS	0023	3	71	42,700	2,809	9/58			
09	ROCKTON SAN D	ILLINOIS	0024	3	17	171,932	42,096	6/60			
09	ORION, VILL OF	ILLINOIS	0035	3	17	105,562	31,604	5/58			
09	SILVIS, CITY OF	ILLINOIS	0036	3	11	166,536	49,961	12/58			
09	FRANKLIN GROVE SAN D	ILLINOIS	0048	3	17	144,575	43,372	5/59			
09	DURAND SAN D	ILLINOIS	0060	3	15	70,603	21,000	6/59			
09	MOLINE, CITY OF	ILLINOIS	0067	3	57	967,000	250,000	12/59			
09	GENESEO, CITY OF	ILLINOIS	0070	3	11	262,091	78,627	3/58			
09	E MOLINE, CITY OF	ILLINOIS	0077	3	17	1,085,528	250,000	6/58			
09	MILLEDGEVILLE, VILL OF	ILLINOIS	0110	3	17	386,661	114,000	10/59			
09	SYCAMORE, CITY OF	ILLINOIS	0123	3	21	462,970	130,530	10/59			
09	HUNTLEY, VILL OF	ILLINOIS	0135	3	21	61,146	18,343	11/60			
09	CHADWICK, VILL OF	ILLINOIS	0149	3	19	83,289	24,986	10/60			
09	ASHTON, VILL OF	ILLINOIS	0150	3	41	119,509	35,852	10/60			
09	CRYSTAL LAKE, CITY OF	ILLINOIS	0141	3	31	182,457	54,737	8/62			
09	WOODSTOCK, CITY OF	ILLINOIS	0196	3	27	337,408	101,222	12/61			
09	DIXON, CITY OF	ILLINOIS	0197	3	27	1,005,00[illegible]	250,000	8/61			
09	MT MORRIS	ILLINOIS	0203	3	21	110,0[illegible]	33,000	2/62			
09	GENOA, CITY OF	ILLINOIS	0208	3	59	120,[illegible]	36,258	10/61			
09	POLO, CITY OF	ILLINOIS	0212	3	21	206,[illegible]69	62,090	11/62			
09	ROCK ISLAND, CITY OF	ILLINOIS	0214	3	21	155,400	46,620	2/63			
09	AMBOY, CITY OF	ILLINOIS	0232	3	19	330,966	99,289	12/62			
09	STERLING, CITY OF	ILLINOIS	0259	3	21	299,600	89,880	2/65			
09	ROCK FALLS, CITY OF	ILLINOIS	0261	2	27	788,400	236,520	3/63			
09	CHERRY VALLEY, VILL OF	ILLINOIS	0262	3	19	122,870	36,861	7/63			
09	SHERRARD, VILL OF	ILLINOIS	0270	3	19	53,487			APW	26,763	1/63
09	HAMPSHIRE, VILL OF	ILLINOIS	0336	3	61	195,333	58,599	2/64			
09	MOLINE, CITY OF	ILLINOIS	0354	2	17	2,119,860	600,000	8/64			
09	PECATONICA, VILL OF	ILLINOIS	0377	3	31	196,467	58,960	12/65			
09	CAPRON, VILL OF	ILLINOIS	0409	2	17	132,300	39,690	3/67			
09	OREGON, CITY OF	ILLINOIS	0418	3	21	424,724	127,417	8/65			
09	MILAN, VILL OF	ILLINOIS	0432	3	11	1,099,928	360,550	12/65			
09	WALNUT, VILL OF	ILLINOIS	0460	3	57	202,300	60,690	6/66			
09	MARENGO, CITY OF	ILLINOIS	0522	3	21	339,918	101,975	2/67			
09	POPLAR GROVE, VILL OF	ILLINOIS	0532	1	11	108,400	35,900	5/68			
09	BYRON, CITY OF	ILLINOIS	0537	1	21	336,000	100,800	11/68			
09	ROCKFORD SAN D	ILLINOIS	0542	2	21	6,663,300	1,200,000	7/66			
09	DE KALB SD	ILLINOIS	0567	2	21	1,558,400	467,520	2/68			
09	FREEPORT, CITY OF	ILLINOIS	0639	2	21	2,640,000	871,200	3/69			
09	S BELOIT, CITY OF	ILLINOIS	0678	1	21	530,000	159,000	10/68			
09	DAVENPORT, CITY OF	IOWA	0038	3	21	893,342	250,000	10/58			
09	WHITEWATER, CITY OF	WISCONSIN	0002	3	21	128,304	37,500	1/57			
09	BRODHEAD, CITY OF	WISCONSIN	0006	3	17	117,328	35,198	1/57			
09	MINERAL POINT, CITY OF	WISCONSIN	0010	3	15	260,789	78,236	6/58			
09	BELOIT, CITY OF	WISCONSIN	0017	3	17	876,755	250,000	1/57			
09	CLINTON, VILL OF	WISCONSIN	0019	3	11	137,690	34,500	1/57			
09	MONTICELLO, VILL OF	WISCONSIN	0033	3	41	60,012	15,499	9/58			
09	NEW GLARUS, VILL OF	WISCONSIN	0041	3	11	167,426	50,227	10/57			
09	LOMIRA, VILL OF	WISCONSIN	0068	3	12	75,074	21,652	10/57			
09	IOWA CO HOSP & HOME	WISCONSIN	0073	3	11	42,279	12,683	3/58			
09	IXONIA S D 1	WISCONSIN	0089	3	15	59,933	17,980	9/58			
09	SULLIVAN, VILL OF	WISCONSIN	0090	3	15	86,167	25,869	9/58			
09	FT ATKINSON, CITY OF	WISCONSIN	0098	3	21	428,059	128,417	10/59			
09	COTTAGE GROVE, VILL OF	WISCONSIN	0104	3	17	51,295	15,389	9/59			
09	DOUSMAN, VILL OF	WISCONSIN	0109	3	11	141,937	35,220	9/59			
09	JUDA SAN D	WISCONSIN	0110	3	16	39,236	11,770	9/59			
09	MORRISONVILLE SAN D	WISCONSIN	0111	3	16	34,532	10,359	9/59			
09	SHARON, VILL OF	WISCONSIN	0122	3	17	133,578	36,255	9/59			
09	ALLENTON SAN D	WISCONSIN	0126	3	17	103,200	30,960	10/60			
09	WINDSOR SAN D 1	WISCONSIN	0131	3	17	63,478	19,043	9/60			
09	VERONA, VILL OF	WISCONSIN	0136	3	15	347,708	104,312	10/61			
09	HARTLAND, VILL OF	WISCONSIN	0139	3	17	333,240	99,972	9/60			
09	MENASHA S D # 4	WISCONSIN	0144	3	15	212,553	63,765	9/60			
09	CAMBRIDGE, VILL OF	WISCONSIN	0153	3	19	139,088	41,726	10/61			
09	CLYMAN, VILL OF	WISCONSIN	0158	3	17	94,529	28,358	11/61			
09	MADISON METRO S D	WISCONSIN	0164	3	21	2,331,511	350,581	11/61			
09	STOUGHTON, CITY OF	WISCONSIN	0167	3	21	71,163	21,348	10/62			
09	EVANSVILLE, CITY OF	WISCONSIN	0169	3	31	38,838	11,651	10/62			
09	WAUPUN, CITY OF	WISCONSIN	0186	3	13	164,998	49,499	12/62			
09	BELMONT, VILL OF	WISCONSIN	0196	3	11	154,500	46,350	9/63			
09	WHITEWATER, CITY OF	WISCONSIN	0202	3	21	617,750	203,857	11/65			

MINOR RIVER BASIN	NAME OF APPLICANT	STATE	PROJECT NUMBER	STATUS	TYPE-DESCP	EST ELIG PROJ COST	WPC-FEDERAL-GRANTS AMOUNT	WPC-FEDERAL-GRANTS DATE	OTHER-FEDERAL-GRANTS SOURCE	OTHER-FEDERAL-GRANTS AMOUNT	OTHER-FEDERAL-GRANTS DATE
09	JEFFERSON, CITY OF	WISCONSIN	0228	3	21	341,046	102,313	9/63			
09	FALL RIVER, VILL OF	WISCONSIN	0229	2	21	72,200	21,660	12/64			
09	SUN PRAIRIE, CITY OF	WISCONSIN	0235	3	61	300,000	90,000	8/63			
09	LAKE MILLS, CITY OF	WISCONSIN	0249	3	61	198,772	59,631	10/64			
09	MAYVILLE, CITY OF	WISCONSIN	0255	3	61	387,432	116,229	1/65			
09	EDGERTON, CITY OF	WISCONSIN	0259	3	21	219,600	65,880	12/64			
09	DARIEN, VILL OF	WISCONSIN	0299	2	17	170,900	56,390	6/69			
09	OREGON, VILL OF	WISCONSIN	0302	2	21	178,900	53,640	2/67			
09	BELOIT, CITY OF	WISCONSIN	0311	2	21	1,327,000	437,910	2/67			
09	JANESVILLE, CITY OF	WISCONSIN	0349	2	11	4,289,400	1,286,820	2/68			
09	LOWELL, VILL OF	WISCONSIN	0354	2	19	90,500	29,860	2/69			
10	KEWANEE, CITY OF	ILLINOIS	0030	3	71	246,313	73,893	9/57			
10	MONMOUTH, CITY OF	ILLINOIS	0033	3	71	246,434	73,930	7/59			
10	ALEDO, CITY OF	ILLINOIS	0145	3	11	337,876	101,362	9/61			
10	ONEIDA, CITY OF	ILLINOIS	0191	3	19	60,066	8,433	10/62	APW	21,600	11/62
10	ANDALUSIA SAN D	ILLINOIS	0215	3	19	7,097	2,129	2/63			
10	GALVA, CITY OF	ILLINOIS	0254	3	19	230,682	69,204	11/62			
10	MATHERVILLE SAN D	ILLINOIS	0271	3	19	58,178			APW	29,089	1/63
10	NEW BOSTON, CITY OF	ILLINOIS	0279	3	19	71,509			APW	35,750	1/63
10	JOY, VILL OF	ILLINOIS	0291	3	19	45,479	13,643	4/65			
10	KIRKWOOD, VILL OF	ILLINOIS	0352	3	19	80,955	24,280	5/66			
10	SPRINGVILLE, TOWN OF	IOWA	0012	3	16	52,002	15,426	1/57			
10	DURANT, TOWN OF	IOWA	0017	3	11	150,653	42,300	8/58			
10	WELLSBURG, TOWN OF	IOWA	0031	3	11	83,107	24,932	10/57			
10	CONRAD, TOWN OF	IOWA	0044	3	11	95,548	28,664	9/57			
10	OXFORD, TOWN OF	IOWA	0054	3	11	23,724	7,117	6/58			
10	GREENE, TOWN OF	IOWA	0061	3	71	69,135	20,170	1/59			
10	DOWS, TOWN OF	IOWA	0065	3	11	89,114	26,734	10/58			
10	WILTON, TOWN OF	IOWA	0068	3	15	203,989	58,800	10/58			
10	MASON CITY, CITY OF	IOWA	0075	3	17	1,537,998	250,000	1/61			
10	NORA SPRINGS, TOWN OF	IOWA	0082	3	17	162,658	38,895	12/58			
10	NORTHWOOD, TOWN OF	IOWA	0095	3	15	147,392	38,625	2/60			
10	CEDAR RAPIDS AND MARION	IOWA	0100	3	17	1,263,634	203,000	1/60			
10	SHELL ROCK, TOWN OF	IOWA	0101	3	15	123,183	36,954	1/60			
10	FOREST CITY, CITY OF	IOWA	0111	3	71	152,103	45,630	1/61			
10	IOWA FALLS, CITY OF	IOWA	0123	3	61	291,997	87,599	1/61			
10	TIPTON, CITY OF	IOWA	0138	3	71	211,412	63,423	1/61			
10	CEDAR FALLS, CITY OF	IOWA	0151	3	21	832,125	249,637	12/61			
10	WATERLOO, CITY OF	IOWA	0152	3	21	717,387	161,400	1/62			
10	VINTON, CITY OF	IOWA	0153	3	71	157,652	46,380	1/62			
10	MARENGO, CITY OF	IOWA	0159	3	19	101,245	30,373	2/62			
10	STEAMBOAT ROCK, TOWN OF	IOWA	0171	3	11	83,764	20,129	9/62			
10	GLADBROOK, TOWN OF	IOWA	0173	3	19	58,692	17,607	10/62			
10	DIKE, TOWN OF	IOWA	0180	3	17	91,560	22,814	2/63			
10	MUSCATINE, CITY OF	IOWA	0182	3	13	1,025,644	250,000	1/63			
10	WAVERLY, CITY OF	IOWA	0183	3	31	143,804	43,141	2/63			
10	DENVER, TOWN OF	IOWA	0196	3	19	69,051	20,715	9/63			
10	MUSCATINE, CITY OF	IOWA	0199	3	16	1,066,511	297,000	10/63			
10	ST ANSGAR, TOWN OF	IOWA	0208	3	19	54,382	16,314	6/64			
10	ELY, TOWN OF	IOWA	0213	3	19	73,324	21,997	7/64			
10	WATERLOO, CITY OF	IOWA	0214	3	21	1,106,542	331,962	7/64			
10	IOWA CITY, CITY OF	IOWA	0219	3	61	911,400	273,420	12/64			
10	CHARLES CITY, CITY OF	IOWA	0220	3	57	723,379	217,011	12/64			
10	VICTOR, CITY OF	IOWA	0235	3	11	109,598	32,579	2/66			
10	WALCOTT, TOWN OF	IOWA	0236	3	19	59,431	17,829	2/66			
10	TOLEDO, CITY OF	IOWA	0238	3	57	77,506	22,890	7/66			
10	ALLISON, TOWN OF	IOWA	0240	2	19	93,100	27,930	3/66			
10	EVANSDALE, CITY OF	IOWA	0241	2	19	613,200	183,960	3/66			
10	N LIBERTY, TOWN OF	IOWA	0242	3	17	115,181	34,554	3/66			
10	UNION, TOWN OF	IOWA	0245	3	19	42,042	12,612	2/66			
10	CEDAR RAPIDS, CITY OF	IOWA	0250	3	21	3,224,336	967,300	5/66			
10	CEDAR RAPIDS AND MARION	IOWA	0253	3	23	639,521	211,041	2/67			
10	HUBBARD, TOWN OF	IOWA	0254	3	19	57,641	17,292	10/66			
10	RIVERSIDE, TOWN OF	IOWA	0262	3	11	109,545	32,863	10/66			
10	WAPELLO, CITY OF	IOWA	0263	3	19	205,727	61,718	10/66			
10	LISBON, TOWN OF	IOWA	0266	3	11	141,221	42,366	10/66			
10	MUSCATINE, CITY OF	IOWA	0293	2	77	600,000	199,000	6/67			
10	SHELLSBURG, TOWN OF	IOWA	0295	2	11	82,800	24,840	1/68			
10	BLAIRSTOWN, TOWN OF	IOWA	0303	3	59	52,440	15,732	1/68			
10	SHEFFIELD, TOWN OF	IOWA	0310	1	59	105,700	31,710	1/68			
10	MT VERNON, CITY OF	IOWA	0320	2	21	292,100	87,630	2/68			
10	COLUMBUS JCT, TOWN OF	IOWA	0321	2	19	162,000	48,600	2/68			
10	KALONA, TOWN OF	IOWA	0322	2	19	114,000	34,200	2/68			
10	NEW HARTFORD, TOWN OF	IOWA	0340	2	19	156,500	46,950	2/69			
10	CEDAR RAPIDS, CITY OF	IOWA	0353	2	21	2,304,000	691,120	6/69			
10	LE GRAND, TOWN OF	IOWA	0359	2	21	46,000	13,800	5/69			
10	CHARLES CITY, CITY OF	IOWA	0360	2	27	63,000	20,790	4/69			
10	CLEMONS, TOWN OF	IOWA	0363	1	19	33,400	9,570	2/69			
10	ZEARING, TOWN OF	IOWA	0384	1	19	92,400	27,720	5/69			
10	ADAMS, VILL OF	MINNESOTA	0056	3	17	162,470	39,000	12/57			
10	BLOOMING PRAIRIE, VILL OF	MINNESOTA	0091	3	11	218,626	65,587	12/57			
10	ALBERT LEA, TOWN OF	MINNESOTA	0319	3	11	59,416	17,824	1/63			
10	EMMONS, VILL OF	MINNESOTA	0362	3	11	67,925	20,377	6/64			
10	LYLE, VILL OF	MINNESOTA	0373	3	59	74,584	22,374	11/63			
10	ALBERT LEA, CITY OF	MINNESOTA	0519	2	11	169,900	56,060	11/68			
10	CLARKS GROVE, VILL OF	MINNESOTA	0536	2	19	118,000	35,400	2/68			
11	NAUVOO, CITY OF	ILLINOIS	[illegible]	2	56	400,000	132,000	2/67			
11	DALLAS CITY, CITY OF	ILLINOIS	0442	2	57	159,200	47,760	11/66			
11	BIRMINGHAM, TOWN OF	IOWA	0002	3	19	15,432	4,629	3/57			
11	WASHINGTON, CITY OF	IOWA	0003	3	21	57,513	17,253	12/57			
11	BURLINGTON, CITY OF	IOWA	0004	3	11	940,146	250,000	10/57			
11	EAGLE GROVE, CITY OF	IOWA	0008	3	11	185,517	55,655	1/57			
11	FONDA, TOWN OF	IOWA	0009	3	21	73,404	21,527	2/57			
11	OTTUMWA, CITY OF	IOWA	0013	3	15	1,070,456	250,000	2/57			
11	BLOOMFIELD, CITY OF	IOWA	0016	3	21	141,303	35,530	11/57			
11	BOONE, CITY OF	IOWA	0018	3	17	186,006	55,735	1/59			
11	COLFAX, CITY OF	IOWA	0020	3	16	126,923	38,076	9/57			
11	KELLOGG, TOWN OF	IOWA	0026	3	11	66,890	20,067	10/57			
11	ESTHERVILLE, CITY OF	IOWA	0025	3	31	237,636	71,290	2/57			
11	NEW LONDON, CITY OF	IOWA	0029	3	16	120,623	35,979	2/57			
11	LOHRVILLE, TOWN OF	IOWA	0045	3	11	74,553	22,365	10/57			
11	DAKOTA CITY, TOWN OF	IOWA	0050	3	15	69,416	20,824	1/59			
11	GILMORE CITY, TOWN OF	IOWA	0057	3	19	30,062	8,811	10/59			
11	ANKENY, TOWN OF	IOWA	0060	3	66	206,668	62,000	10/59			
11	OGDEN, TOWN OF	IOWA	0072	3	11	119,980	35,994	11/58			
11	WHITTEMORE, TOWN OF	IOWA	0081	3	11	136,419	39,900	11/58			
11	ALBIA, CITY OF	IOWA	0088	3	17	221,100	66,330	1/61			
11	ADEL, CITY OF	IOWA	0144	3	15	227,872	62,400	1/61			
11	GOLDFIELD, TOWN OF	IOWA	0154	3	19	127,697	38,309	1/62			
11	RENWICK, TOWN OF	IOWA	0164	3	19	116,179	25,176	4/62			
11	STONY CITY, TOWN OF	IOWA	0168	3	11	126,376	35,337	9/62			

MINOR RIVER BASIN	NAME OF APPLICANT	STATE	PROJECT NUMBER	STATUS	TYPE-DESCP	EST ELIG PROJ COST	WPC-FEDERAL-GRANTS AMOUNT	WPC-FEDERAL-GRANTS DATE	OTHER-FEDERAL-GRANTS SOURCE	OTHER-FEDERAL-GRANTS AMOUNT	OTHER-FEDERAL-GRANTS DATE
11	WEBSTER CITY, CITY OF	IOWA	0176	3	31	194,413	58,323	11/62			
11	NEWELL, TOWN OF	IOWA	0185	3	15	101,783	30,000	2/63			
11	KEOKUK, CITY OF	IOWA	0194	3	53	465,698	139,709	9/63			
11	GUTHRIE CENTER, CITY OF	IOWA	0195	3	41	147,396	44,218	9/63			
11	BURT, TOWN OF	IOWA	0197	3	19	49,811	14,943	9/63			
11	PLEASANTVILLE, TOWN OF	IOWA	0198	3	19	82,563	24,768	9/63			
11	FT DODGE, CITY OF	IOWA	0202	3	67	1,024,000	292,000	3/64			
11	FT MADISON, CITY OF	IOWA	0203	3	17	1,374,839	412,451	12/63			
11	SULLY, TOWN OF	IOWA	0209	3	28	120,034	36,010	7/64			
11	HUMBOLDT, CITY OF	IOWA	0211	3	21	270,320	81,090	7/64			
11	STORM LAKE, CITY OF	IOWA	0215	3	19	662,935	198,850	12/64			
11	DES MOINES, CITY OF	IOWA	0217	2	21	3,771,700	600,000	12/64			
11	KEOKUK, CITY OF	IOWA	0218	3	11	1,047,108	314,132	12/64			
11	FAIRFIELD, CITY OF	IOWA	0225	3	17	888,786	293,298	3/66			
11	STRATFORD, TOWN OF	IOWA	0226	3	11	52,298	15,689	12/65			
11	URBANDALE SAN S D	IOWA	0228	3	23	538,218	177,611	3/66			
11	STUART, TOWN OF	IOWA	0229	2	11	166,600	49,980	10/66			
11	MADRID, CITY OF	IOWA	0231	3	17	136,424	40,927	1/66			
11	GRAETTINGER, TOWN OF	IOWA	0232	3	19	79,634	23,890	2/66			
11	ELLSWORTH, TOWN OF	IOWA	0244	3	19	184,150	55,245	4/66			
11	MINBURN, TOWN OF	IOWA	0257	3	19	57,077	17,100	3/67			
11	MEDIAPOLIS, TOWN OF	IOWA	0258	3	19	123,667	37,100	10/66			
11	OTTUMWA, CITY OF	IOWA	0261	3	23	153,580	50,681	10/66			
11	CARROLL, CITY OF	IOWA	0277	2	57	830,000	273,900	1/67			
11	REDFIELD, TOWN OF	IOWA	0285	3	59	115,481	34,644	3/67			
11	WAYLAND, TOWN OF	IOWA	0288	2	19	162,600	48,780	6/67			
11	MT PLEASANT, CITY OF	IOWA	0294	2	56	950,000	313,500	6/67			
11	LIVERMORE, TOWN OF	IOWA	0299	3	59	61,884	18,330	1/68			
11	INDIANOLA, CITY OF	IOWA	0300	2	57	306,600	101,170	1/68			
11	LYTTON, TOWN OF	IOWA	0301	2	17	142,600	42,780	1/68			
11	POMEROY, TOWN OF	IOWA	0302	2	19	88,400	26,520	2/68			
11	ALBIA, CITY OF	IOWA	0305	2	14	49,600	16,360	1/68			
11	BEASNOR, TOWN OF	IOWA	0306	3	19	22,854	6,850	1/68			
11	EARLHAM, TOWN OF	IOWA	0307	2	19	60,900	18,240	1/68			
11	PERRY, CITY OF	IOWA	0308	2	27	483,000	144,900	1/68			
11	ALTOONA, TOWN OF	IOWA	0311	2	23	333,000	109,890	1/68			
11	HEDRICK, TOWN OF	IOWA	0317	2	19	110,000	33,000	1/69			
11	KEOSAUQUA, TOWN OF	IOWA	0318	3	59	128,535	38,560	1/69			
11	SWEA CITY, TOWN OF	IOWA	0319	2	59	82,600	24,780	1/69			
11	RINGSTED, TOWN OF	IOWA	0325	2	17	73,900	22,170	3/68			
11	GRANGER, TOWN OF	IOWA	0329	2	59	137,500	45,370	3/68			
11	RIPPEY, TOWN OF	IOWA	0334	2	19	23,900	7,140	4/68			
11	BLAIRSBURG, TOWN OF	IOWA	0337	1	19	50,000	15,000	6/69			
11	PLEASANT HILL, TOWN OF	IOWA	0339	1	97	513,000	169,290	4/69			
11	MILO, TOWN OF	IOWA	0351	2	19	40,464	12,139	3/69			
11	COLLINS, TOWN OF	IOWA	0352	2	19	37,824	11,347	5/69			
11	CASEY, TOWN OF	IOWA	0355	2	17	107,500	35,470	2/69			
11	MELCHER, TOWN OF	IOWA	0357	2	59	77,100	23,130	2/69			
11	KANAWHA, TOWN OF	IOWA	0365	1	27	58,100	17,430	3/69			
11	FARNHAMVILLE, TOWN OF	IOWA	0368	2	19	44,800	13,440	3/69			
11	ROLFE, TOWN OF	IOWA	0369	1	59	66,700	20,010	2/69			
11	WINTERSET, CITY OF	IOWA	0377	1	21	164,000	47,790	6/69			
11	OSCEOLA, CITY OF	IOWA	0381	1	29	363,000	114,900	6/69			
11	GILBERT, TOWN OF	IOWA	0382	2	19	74,900	22,470	5/69			
11	MONTROSE, TOWN OF	IOWA	0385	1	11	128,000	38,400	6/69			
11	FULDA, VILL OF	MINNESOTA	0306	3	19	91,902	27,570	3/64			
11	HERON LAKE, VILL OF	MINNESOTA	0505	2	19	133,300	39,990	2/69			
11	WORTHINGTON, CITY OF	MINNESOTA	0559	2	14	137,400	41,200	6/69			
12	PITTSFIELD, CITY OF	ILLINOIS	0226	3	59	92,349	27,704	4/63			
12	WARSAW, CITY OF	ILLINOIS	0444	3	11	95,086	28,525	12/65			
12	MOULTON, TOWN OF	IOWA	0375	1	19	69,500	20,850	4/69			
12	WELLSVILLE, CITY OF	MISSOURI	0010	3	19	29,159	8,663	7/57			
12	TROY, CITY OF	MISSOURI	0012	3	16	158,223	47,467	1/57			
12	BOWLING GREEN, CITY OF	MISSOURI	0024	3	19	150,400	39,068	7/57			
12	KAHOKA, CITY OF	MISSOURI	0029	3	19	29,344	8,803	1/57			
12	CENTER, VILLAGE OF	MISSOURI	0031	3	19	13,700	4,110	2/57			
12	MARTINSBURG, CITY OF	MISSOURI	0048	3	19	7,835	1,982	8/57			
12	VANDALIA, CITY OF	MISSOURI	0051	3	19	30,100	9,030	7/57			
12	LOUISIANA, CITY OF	MISSOURI	0062	3	17	215,435	64,630	10/58			
12	EDINA, CITY OF	MISSOURI	0079	3	19	26,268	7,008	10/59			
12	CENTRALIA, CITY OF	MISSOURI	0080	3	19	91,103	27,330	10/59			
12	WENTZVILLE, CITY OF	MISSOURI	0083	3	19	32,791	9,837	2/60			
12	KIRKSVILLE, CITY OF	MISSOURI	0089	3	47	583,732	175,119	10/60			
12	LADDONIA, CITY OF	MISSOURI	0093	3	19	9,878	2,963	10/59			
12	O FALLON, CITY OF	MISSOURI	0094	3	19	113,651	24,300	11/59			
12	LANCASTER, CITY OF	MISSOURI	0097	3	19	47,136	14,140	11/59			
12	MOBERLY, CITY OF	MISSOURI	0121	3	19	14,242	4,272	10/60			
12	PALMYRA, CITY OF	MISSOURI	0123	3	19	102,042	30,612	10/60			
12	WRIGHT CITY, CITY OF	MISSOURI	0149	3	17	63,500	19,050	10/61			
12	FARBER, TOWN OF	MISSOURI	0156	3	19	33,830	10,149	10/61			
12	STURGEON, CITY OF	MISSOURI	0163	3	19	24,526	7,357	11/61			
12	MEXICO, CITY OF	MISSOURI	0171	3	21	533,144	159,943	11/64			
12	MADISON, CITY OF	MISSOURI	0182	3	19	33,656	10,096	6/65			
12	NEW LONDON, CITY OF	MISSOURI	0219	3	19	43,175			APW	21,587	12/63
12	MOBERLY, CITY OF	MISSOURI	0237	3	22	51,464			APW	25,732	9/63
12	WENTZVILLE, CITY OF	MISSOURI	0258	3	23	22,123	6,636	12/66			
12	CLARKSVILLE, CITY OF	MISSOURI	0263	1	19	103,300	30,990	2/68			
12	JONESBURG, CITY OF	MISSOURI	0284	2	17	63,300	31,650	11/68			
12	ST PETERS, CITY OF	MISSOURI	0299	2	19	62,000	25,080	11/68			
12	SHELBYVILLE, CITY OF	MISSOURI	0300	3	59	65,749	11,520	11/66			
12	LA GRANGE, CITY OF	MISSOURI	0309	2	11	98,300	29,490	9/67			
12	CANTON, CITY OF	MISSOURI	0336	3	19	84,265	25,279	8/67			
12	MEMPHIS, CITY OF	MISSOURI	0345	2	59	124,800	55,000	12/68			
13	LOCKPORT, CITY OF	ILLINOIS	0013	3	17	420,064	126,019	4/58			
13	FRANKFORT, VILL OF	ILLINOIS	0014	3	15	186,057	55,817	2/60			
13	MOKENA, VILL OF	ILLINOIS	0031	3	16	215,349	64,604	4/57			
13	LANSING, VILL OF	ILLINOIS	0032	3	41	682,760	204,827	4/57			
13	WOOD DALE, VILL OF	ILLINOIS	0059	3	15	304,711	91,012	5/57			
13	THORNTON, VILL OF	ILLINOIS	0066	3	61	109,602	32,880	3/58			
13	NEW LENOX, VILL OF	ILLINOIS	0071	3	15	225,936	67,780	11/59			
13	W CHICAGO	ILLINOIS	0093	3	21	614,000	172,500	1/59			
13	ROUND LAKE SAN D	ILLINOIS	0096	3	41	535,619	160,685	10/60			
13	WINFIELD, VILL OF	ILLINOIS	0099	3	19	369,090	82,500	12/59			
13	N SHORE SAN D	ILLINOIS	0103	3	31	668,385	200,515	11/59			
13	DEERFIELD, VILL OF	ILLINOIS	0127	3	71	293,609	88,082	9/60			
13	GAGES LAKE SAN D	ILLINOIS	0164	3	19	265,826	79,767	1/62			
13	ROSELLE, VILL OF	ILLINOIS	0184	3	21	219,166	65,749	11/61			
13	PLAINFIELD, VILL OF	ILLINOIS	0207	3	21	58,793	17,637	11/61			
13	WHEATON SAN D	ILLINOIS	0218	3	27	1,535,458	460,637	3/63			
13	DOWNERS GROVE SAN D	ILLINOIS	0231	3	21	501,986	150,596	3/63			
13	MANHATTAN, VILL OF	ILLINOIS	0256	3	11	151,869	45,560	1/64			

MINOR RIVER BASIN	NAME OF APPLICANT	STATE	PROJECT NUMBER	STA TUS	TYPE-DESCP	EST ELIG PROJ COST	WPC-FEDERAL-GRANTS AMOUNT	WPC-FEDERAL-GRANTS DATE	OTHER-FEDERAL-GRANTS SOURCE	OTHER-FEDERAL-GRANTS AMOUNT	OTHER-FEDERAL-GRANTS DATE
13	SALT CREEK DBSD	ILLINOIS	0347	3	21	342,300	102,690	7/65			
13	DUPAGE CO DPW	ILLINOIS	0361	3	11	229,113	70,196	9/66			
13	DUPAGE CO DPW	ILLINOIS	0362	3	21	243,105	72,930	7/65			
13	OAKHIGHLANDS INGALLS SD	ILLINOIS	0366	3	11	172,300	51,690	1/65			
13	CHICAGO METRO S D	ILLINOIS	0383	3	23	229,769	68,930	7/65			
13	HIGHLAND HILLS SD	ILLINOIS	0392	3	21	135,140	40,542	1/65			
13	HINSDALE SAN D	ILLINOIS	0420	2	57	465,223	139,500	2/66			
13	GRAYSLAKE, VILL OF	ILLINOIS	0427	2	61	562,400	168,720	1/67			
13	ROCKDALE, VILL OF	ILLINOIS	0449	2	21	364,600	109,380	10/65			
13	CHICAGO METRO S D	ILLINOIS	0450	1	21	4,005,937	1,228,910	11/65			
13	GT CHICAGO METRO SAN D	ILLINOIS	0457	3	21	240,092	79,229	3/67			
13	LAKE CO PW DEPT	ILLINOIS	0461	2	17	246,700	74,010	8/67			
13	LOMBARD, VILL OF	ILLINOIS	0465	3	21	860,710	284,030	10/65			
13	GT CHICAGO METRO SD	ILLINOIS	0468	3	23	2,724,151	891,039	1/68			
13	DOWNERS GROVE SAN D	ILLINOIS	0531	3	21	305,766	91,730	2/67			
13	BLOOM TWP SD	ILLINOIS	0557	2	21	3,314,400	1,093,750	9/65			
13	DU PAGE CO DPW	ILLINOIS	0573	3	57	859,341	283,582	3/68			
13	WOOD DALE, VILL OF	ILLINOIS	0574	3	11	345,136	113,896	2/67			
13	GT CHICAGO METRO SAN D	ILLINOIS	0575	3	21	1,171,398	385,920	9/68			
13	GT CHICAGO METRO SD	ILLINOIS	0576	3	21	2,363,785	778,400	8/67			
13	GT CHICAGO METRO SD	ILLINOIS	0577	2	23	5,191,900	1,713,320	2/69			
13	GT CHICAGO METRO SAN D	ILLINOIS	0579	1	23	2,114,900	697,910	6/68			
13	GT CHICAGO METRO SD	ILLINOIS	0581	3	23	1,207,595	398,490	2/68			
13	GT CHICAGO METRO SD	ILLINOIS	0582	3	23	153,351	50,600	2/68			
13	ITASCA, VILL OF	ILLINOIS	0593	2	21	733,900	242,180	1/68			
13	GT CHICAGO METRO SD	ILLINOIS	0657	3	21	1,423,072	461,010	1/68			
13	GT CHICAGO METRO SAN D	ILLINOIS	0658	3	21	383,690	126,610	9/69			
13	GT CHICAGO METRO SD	ILLINOIS	0659	3	21	300,022	95,700	1/68			
13	CREST HILL, CITY OF	ILLINOIS	0662	2	57	1,044,200	344,580	1/69			
13	PLAINFIELD, VILL OF	ILLINOIS	0671	1	17	610,000	201,300	7/68			
13	HOMEWOOD, VILL OF	ILLINOIS	0674	2	21	1,451,000	478,830	4/68			
13	GT CHICAGO METRO SAN D	ILLINOIS	0700	2	21	456,538	150,650	9/68			
13	GT CHICAGO METRO SAN D	ILLINOIS	0701	2	21	3,013,400	994,420	9/68			
13	GT CHICAGO METRO SAN D	ILLINOIS	0702	3	21	183,956	60,704	9/68			
13	GT CHICAGO METRO SAN D	ILLINOIS	0703	3	21	1,587,000	523,710	9/68			
13	GT CHICAGO METRO SAN D	ILLINOIS	0705	1	21	108,798	35,890	10/68			
13	GT CHICAGO METRO SAN D	ILLINOIS	0707	3	23	845,913	278,360	9/68			
13	GT CHICAGO METRO SAN D	ILLINOIS	0714	1	23	3,047,450	1,005,650	9/68			
13	GT CHICAGO METRO SD	ILLINOIS	0715	2	23	2,864,614	211,675	4/69			
13	GT CHICAGO METRO SAN D	ILLINOIS	0736	1	21	1,648,000	543,840	9/68			
13	GT CHICAGO METRO SAN D	ILLINOIS	0738	3	21	275,220	90,822	9/68			
13	GT CHICAGO METRO SAN D	ILLINOIS	0746	3	21	895,848	295,644	10/68			
13	JOLIET, CITY OF	ILLINOIS	0755	1	21	6,300,000	2,079,000	5/69			
13	GRIFFITH, TOWN OF	INDIANA	0039	3	13	991,000	250,000	9/61			
13	DYER, TOWN OF	INDIANA	0068	3	17	976,013	250,000	9/63			
13	HIGHLAND, TOWN OF	INDIANA	0157	3	53	716,352	214,905	10/63			
13	BRISTOL, TOWN OF	WISCONSIN	0252	3	16	70,200	21,060	9/64			
13	PLEASANT PRAIRIE, TOWN	WISCONSIN	0253	3	53	13,258	3,977	3/65			
13	PLEASANT PRAIRIE, TOWN	WISCONSIN	0287	3	11	144,037	47,025	10/65			
14	LAKE VILLA, VILL OF	ILLINOIS	0022	3	11	145,921	43,776	4/57			
14	BENSENVILLE, VILL OF	ILLINOIS	0169	3	27	194,204	58,261	1/61			
15	BOURBANNAIS, VILL OF	ILLINOIS	0010	3	17	218,844	65,653	4/57			
15	PEOTONE, VILL OF	ILLINOIS	0015	3	11	147,660	40,000	12/57			
15	KANKAKEE, CITY OF	ILLINOIS	0029	3	21	997,000	250,000	10/59			
15	WATSEKA, CITY OF	ILLINOIS	0040	3	15	428,245	128,473	3/57			
15	WILMINGTON, CITY OF	ILLINOIS	0042	3	47	282,676	84,802	12/57			
15	MANTENO, VILL OF	ILLINOIS	0051	3	15	235,980	70,793	4/57			
15	MOMENCE, CITY OF	ILLINOIS	0163	3	41	234,200	70,260	11/60			
15	BEECHER, VILL OF	ILLINOIS	0200	3	11	153,479	46,040	12/61			
15	BOURBONNAIS, VILL OF	ILLINOIS	0482	1	21	920,000	303,630	4/69			
15	KANKAKEE, CITY OF	ILLINOIS	0556	2	21	3,119,600	935,580	3/69			
15	HEBRON, TOWN OF	INDIANA	0052	1	57	403,200	221,760	4/68			
15	FOWLER, TOWN OF	INDIANA	0062	3	17	173,255	51,976	12/62			
15	RENSSELAER, CITY OF	INDIANA	0075	3	19	248,733	72,679	5/62			
15	KNOX, CITY OF	INDIANA	0089	3	27	140,733			APW	70,366	2/63
15	KENTLAND, TOWN OF	INDIANA	0132	3	11	151,107	45,333	9/64			
15	SCHERERVILLE, TOWN OF	INDIANA	0134	3	17	819,900	245,970	10/63			
15	PLYMOUTH, CITY OF	INDIANA	0149	3	17	1,145,252	250,000	5/64			
15	REMINGTON, TOWN OF	INDIANA	0156	3	17	267,406	80,221	10/64			
15	BREMEN, TOWN OF	INDIANA	0172	3	17	528,564	158,569	10/64			
15	CEDAR LAKE, TOWN OF	INDIANA	0211	1	11	2,124,000	637,200	10/65			
15	KOUTS, TOWN OF	INDIANA	0239	1	57	478,200	263,010	4/68			
16	YORKVILLE BRISTOL SAN D	ILLINOIS	0026	3	17	208,556	62,000	3/57			
16	FOX LAKE, VILL OF	ILLINOIS	0047	3	17	718,390	215,517	10/58			
16	OTTAWA, CITY OF	ILLINOIS	0055	3	15	899,702	250,000	3/57			
16	RICHMOND, VILL OF	ILLINOIS	0069	3	21	51,997	15,599	4/58			
16	PAW PAW SAN D	ILLINOIS	0079	3	19	115,455	34,636	12/59			
16	BATAVIA, CITY OF	ILLINOIS	0087	3	47	548,415	164,524	12/58			
16	SHABBONA, VILL OF	ILLINOIS	0088	3	17	111,326	33,397	12/58			
16	ST CHARLES, CITY OF	ILLINOIS	0116	3	21	194,991	58,497	9/61			
16	AURORA SAN D	ILLINOIS	0117	3	21	735,000	170,000	1/61			
16	ALGONQUIN, VILL OF	ILLINOIS	0128	3	71	226,588	67,976	10/60			
16	WAUCONDA, VILL OF	ILLINOIS	0141	3	61	238,542	71,562	11/60			
16	ANTIOCH, VILL OF	ILLINOIS	0179	3	11	216,720	65,016	12/61			
16	ELGIN SAN D	ILLINOIS	0186	3	21	1,028,760	250,000	11/61			
16	EARLVILLE, CITY OF	ILLINOIS	0219	3	11	120,197	36,059	10/62			
16	PLANO, CITY OF	ILLINOIS	0253	3	21	240,000	72,000	11/64			
16	LAKE IN THE HILLS S D	ILLINOIS	0337	3	17	245,000	73,500	6/65			
16	HEBRON, VILL OF	ILLINOIS	0343	3	68	91,700	27,510	3/64			
16	FOX RIVER GROVE VILL OF	ILLINOIS	0369	3	21	306,919	92,075	1/65			
16	W DUNDEE, VILL OF	ILLINOIS	0376	3	21	275,270	82,581	9/64			
16	AURORA SAN D	ILLINOIS	0390	3	21	1,532,200	459,660	8/65			
16	OSWEGO, VILL OF	ILLINOIS	0391	3	61	164,029	49,208	9/64			
16	SOMONAUK, VILL OF	ILLINOIS	0415	3	59	169,495	50,848	8/66			
16	AURORA SAN D #15	ILLINOIS	0436	2	21	4,427,000	1,460,910	7/66			
16	CARPENTERSVILLE, VILL	ILLINOIS	0466	3	21	813,400	213,900	12/65			
16	ST CHARLES, CITY OF	ILLINOIS	0525	3	21	537,873	177,498	9/66			
16	CARY, VILL OF	ILLINOIS	0664	1	21	526,000	173,580	11/68			
16	WATERMAN, VILL OF	ILLINOIS	0676	1	57	258,300	77,490	3/69			
16	OTTAWA, CITY OF	ILLINOIS	0735	2	21	1,461,700	438,510	9/68			
16	WILLIAMS BAY, VILL OF	WISCONSIN	0013	3	21	88,305	26,491	1/57			
16	TWIN LAKES, VILL OF	WISCONSIN	0016	3	16	177,947	53,394	1/57			
16	SUSSEX, VILL OF	WISCONSIN	0030	3	17	177,533	53,259	9/58			
16	GENOA CITY, VILL OF	WISCONSIN	0038	3	46	123,361	35,586	10/57			
16	BURLINGTON, CITY OF	WISCONSIN	0142	3	21	98,771	29,631	10/62			
16	WALWORTH CO	WISCONSIN	0185	3	21	171,607	46,348	11/62			
16	MUSKEGO, CITY OF	WISCONSIN	0199	3	19	150,850	49,780	5/67			
16	LAKE GENEVA, CITY OF	WISCONSIN	0216	3	21	345,997	103,799	9/63			
16	WAUKESHA, CITY OF	WISCONSIN	0236	3	21	1,218,613	398,772	12/65			
16	WALWORTH, VILL OF	WISCONSIN	0254	3	21	73,830	21,699	9/64			
16	GENOA, VILL OF	WISCONSIN	0278	1	11	111,100	33,330	1/69			

MINOR RIVER BASIN	NAME OF APPLICANT	STATE	PROJECT NUMBER	STATUS	TYPE-DESCR	EST ELIG PROJ COST	WPC-FEDERAL-GRANTS AMOUNT	WPC-FEDERAL-GRANTS DATE	OTHER-FEDERAL-GRANTS SOURCE	OTHER-FEDERAL-GRANTS AMOUNT	OTHER-FEDERAL-GRANTS DATE
16	PADDOCK LAKE, VILL OF	WISCONSIN	0288	3	21	226,167	67,850	11/65			
16	SALEM, TOWN OF	WISCONSIN	0309	2	11	267,600	88,300	1/69			
16	WILLIAMS BAY, VILL OF	WISCONSIN	0347	2	21	342,300	102,690	1/68			
17	ROCHESTER, VILL OF	ILLINOIS	0001	3	19	49,315	14,793	7/59			
17	CANTON, CITY OF	ILLINOIS	0004	3	21	160,000	48,000	10/59			
17	SPRING VALLEY, CITY OF	ILLINOIS	0007	3	15	367,524	104,910	4/58			
17	LA SALLE, CITY OF	ILLINOIS	0018	3	17	721,003	216,300	9/58			
17	SPRINGFIELD S D	ILLINOIS	0037	3	21	867,680	250,000	12/57			
17	FAIRBURY, CITY OF	ILLINOIS	0045	3	17	287,388	86,216	4/59			
17	FARMER CITY	ILLINOIS	0046	3	57	165,838	49,751	3/57			
17	MT STERLING, CITY OF	ILLINOIS	0064	3	45	170,521	51,156	2/58			
17	GARDNER, VILL OF	ILLINOIS	0092	3	11	142,324	42,697	12/61			
17	PETERSBURG, CITY OF	ILLINOIS	0094	3	19	1[illegible],207	30,810	12/58			
17	GT CREVE COEUR, VILL OF	ILLINOIS	0097	3	17	403,228	120,968	7/65			
17	SPRING VALLEY, CITY OF	ILLINOIS	0114	3	13	176,593	52,978	1/60			
17	STREATOR, CITY OF	ILLINOIS	0121	3	13	469,560	140,868	11/60			
17	HANNA CITY SAN D	ILLINOIS	0130	3	19	7,283	2,185	9/60			
17	CLINTON SAN D	ILLINOIS	0140	3	41	375,000	112,500	8/60			
17	GREATER CHILLICOTHE S D	ILLINOIS	0148	3	17	274,929	82,478	9/62			
17	JERSEYVILLE, CITY OF	ILLINOIS	0151	3	47	833,333	250,000	1/62			
17	LEWISTOWN, CITY OF	ILLINOIS	0152	3	21	37,102	11,130	9/60			
17	EDINBURG, VILL OF	ILLINOIS	0155	3	15	103,778			APW	33,700	6/63
17	GLASFORD, VILL OF	ILLINOIS	0156	3	16	88,414	26,524	11/60			
17	CEDAR POINT, VILL OF	ILLINOIS	0158	3	19	29,467	8,839	10/60			
17	DELAVAN, CITY OF	ILLINOIS	0169	3	19	61,228	18,368	6/62			
17	MARSEILLES, CITY OF	ILLINOIS	0175	3	21	163,590	49,077	11/61			
17	E PEORIA, CITY OF	ILLINOIS	0182	3	21	170,000	42,000	8/61			
17	WYOMING, CITY OF	ILLINOIS	0183	3	21	74,692	22,407	10/61			
17	BRADFORD, VILL OF	ILLINOIS	0187	3	11	88,449	26,534	7/62			
17	MAQUON, VILL OF	ILLINOIS	0198	3	19	48,790	14,637	10/62			
17	CARROLLTON, CITY OF	ILLINOIS	0201	3	11	144,184	41,975	12/61			
17	BEARDSTOWN SAN D	ILLINOIS	0202	3	57	376,944	113,053	11/61			
17	MCLEAN, CITY OF	ILLINOIS	0217	3	19	119,600	27,980	1/63			
17	MASON CITY, CITY OF	ILLINOIS	0224	3	19	69,424	20,827	12/62			
17	YATES CITY, VILL OF	ILLINOIS	0228	3	19	35,879			APW	17,939	11/62
17	MT ZION, VILL OF	ILLINOIS	0233	2	21	273,000	81,900	10/68			
17	PRINCEVILLE, VILL OF	ILLINOIS	0235	3	21	115,930	34,779	10/62			
17	MAHOMET, VILL OF	ILLINOIS	0236	3	17	180,450	54,135	12/62			
17	DECATUR SAN D	ILLINOIS	0238	3	21	1,062,678			APW	531,339	1/63
17	AVON, VILL OF	ILLINOIS	0243	3	15	90,000	27,000	6/63			
17	GREATER PEORIA S SDD	ILLINOIS	0245	3	23	2,150,000	600,000	3/64			
17	BLOOMINGTON NORMAL S D	ILLINOIS	0263	3	57	1,985,926	595,777	10/63			
17	MACOMB, CITY OF	ILLINOIS	0265	3	27	478,100	143,400	1/63			
17	MACOMB, CITY OF	ILLINOIS	0266	3	23	304,690	91,404	3/65			
17	FARMERSVILLE, VILL OF	ILLINOIS	0276	3	19	32,500			APW	16,250	1/63
17	ABINGDON, CITY OF	ILLINOIS	0277	3	27	99,000			APW	40,000	1/63
17	CANTON, CITY OF	ILLINOIS	0293	3	19	56,234	16,870	6/65			
17	LACON, CITY OF	ILLINOIS	0299	3	11	496,929	149,066	5/66			
17	CUBA, CITY OF	ILLINOIS	0310	3	49	87,000	26,100	12/63	EDA	95,800	6/66
17	MACKINAW, VILL OF	ILLINOIS	0328	3	19	122,317	36,695	12/63			
17	MORTON, VILL OF	ILLINOIS	0332	3	56	368,560	110,568	9/64			
17	PEKIN, CITY OF	ILLINOIS	0333	3	26	294,411	88,323	5/66			
17	HEYWORTH, VILL OF	ILLINOIS	0338	3	59	163,320	42,996	4/66			
17	ASHLAND, VILL OF	ILLINOIS	0339	3	19	181,380	54,414	11/65			
17	DEPUE, VILL OF	ILLINOIS	0341	3	57	245,581	73,[illegible]76	1/66			
17	GOOD HOPE, CITY OF	ILLINOIS	0365	3	19	28,076	8,422	6/65			
17	MENDOTA, CITY OF	ILLINOIS	0378	3	47	564,465	169,339	9/64			
17	ASSUMPTION, CITY OF	ILLINOIS	0382	3	19	68,104	20,431	6/66			
17	METAMORA, VILL OF	ILLINOIS	0388	3	16	365,373	120,573	4/67			
17	MINOOKA, VILL OF	ILLINOIS	0403	3	19	143,034	42,910	11/65			
17	COAL CITY, VILL OF	ILLINOIS	0426	3	59	291,481	87,444	5/66			
17	GRANVILLE, VILL OF	ILLINOIS	0429	2	57	41[illegible],000	137,280	3/67			
17	LAHARPE, CITY OF	ILLINOIS	0469	1	57	202,200	60,660	6/67			
17	FISHER, VILL OF	ILLINOIS	0489	3	55	180,740	54,222	2/67			
17	HOPEDALE, VILL OF	ILLINOIS	0512	3	17	151,178	49,887	4/68			
17	S JACKSONVILLE, VILL OF	ILLINOIS	0533	2	19	307,[illegible]	92,250	3/67			
17	WENONA, CITY OF	ILLINOIS	0541	1	59	142,600	42,780	6/67			
17	EL PASO, CITY OF	ILLINOIS	0543	3	29	126,583	37,975	4/67			
17	PERU, CITY OF	ILLINOIS	0558	2	31	680,800	204,240	4/67			
17	JACKSONVILLE, CITY OF	ILLINOIS	0559	2	17	2,254,300	676,290	2/67			
17	VIRDEN SAN D	ILLINOIS	0560	2	47	171,000	51,300	4/67			
17	HENNEPIN PWD	ILLINOIS	0595	3	17	449,135	134,740	11/68			
17	HARDIN, VILL OF	ILLINOIS	0638	2	11	163,900	49,170	4/68			
17	GALESBURG SAN D	ILLINOIS	0651	2	21	1,706,800	563,240	5/68			
18	BENLD, CITY OF	ILLINOIS	0027	3	11	123,799	37,139	12/57			
18	MT OLIVE, CITY OF	ILLINOIS	0034	3	41	209,614	60,500	12/58			
18	GLEN CARBON, VILL OF	ILLINOIS	0101	3	17	115,204	34,561	9/62			
18	DUPO, VILL OF	ILLINOIS	0111	3	17	126,047	29,700	10/59			
18	ROXANA, VILL OF	ILLINOIS	0119	3	14	134,380	40,314	1/60			
18	WOOD RIVER, CITY OF	ILLINOIS	0126	3	11	387,592	116,277	8/60			
18	STAUNTON, CITY OF	ILLINOIS	0167	3	19	141,006	42,301	2/61			
18	ALTON, CITY OF	ILLINOIS	0170	3	17	1,980,931	350,000	8/61			
18	ALTON, CITY OF	ILLINOIS	0171	3	23	875,607	250,000	8/62			
18	GILLESPIE, CITY OF	ILLINOIS	0172	3	21	124,400	37,000	11/62			
18	MILLSTADT, VILL OF	ILLINOIS	0188	3	59	72,400	21,720	10/61			
18	E ALTON, VILL OF	ILLINOIS	0216	3	57	541,890	162,567	11/62			
18	BUNKER HILL, CITY OF	ILLINOIS	0220	3	19	64,923			APW	22,461	1/63
18	GODFREY TWP U BD	ILLINOIS	0225	3	19	326,300	93,330	2/63			
18	BETHALTO, VILL OF	ILLINOIS	0244	3	59	195,050	58,515	1/63			
18	EASTSIDE LEVEE SAN D	ILLINOIS	0252	3	11	624,786	187,436	11/62			
18	SAUGET, VILL OF	ILLINOIS	0264	2	17	1,550,000	465,000	9/63			
18	EASTSIDE LEVEE SAN D	ILLINOIS	0335	3	57	1,951,997	585,599	10/63			
18	E ST LOUIS, CITY OF	ILLINOIS	0350	2	17	2,919,500	600,000	11/63			
18	GRANITE CITY, CITY OF	ILLINOIS	0358	3	11	1,424,550	427,365	8/64			
18	EDWARDSVILLE, CITY OF	ILLINOIS	0367	3	71	153,444	46,033	11/64			
18	CASEYVILLE TWP	ILLINOIS	0437	2	57	349,000	115,170	7/68			
18	GODFREY TWP U BD	ILLINOIS	0740	1	57	631,100	208,260	7/69			
18	ST LOUIS METRO S D	MISSOURI	0030	3	11	966,836	250,000	2/62			
18	ST LOUIS METRO S D	MISSOURI	0192	3	11	5,907,705	600,000	1/63			
18	ST LOUIS METRO S D	MISSOURI	0257	2	21	186,500	55,950	11/64			
18	ST LOUIS METRO S D	MISSOURI	0267	2	57	45,066,500	2,400,000	11/64			
18	ST LOUIS METRO S D	MISSOURI	0268	2	17	20,341,000	2,400,000	12/64			
18	ST LOUIS METRO SD	MISSOURI	0280	2	23	290,000	95,700	9/66			
18	ST LOUIS METRO SD	MISSOURI	0319	2	23	596,200	327,910	9/67			
18	ST LOUIS METRO D	MISSOURI	0331	2	23	1,320,000	409,990	9/67			
18	ST LOUIS METRO SD	MISSOURI	0339	1	23	97,900	46,910	4/68			
18	ST LOUIS METRO SD	MISSOURI	0413	2	23	30,600	16,930	6/69			
19	BELLE, TOWN OF	MISSOURI	0015	3	19	48,516	11,985	12/56			
19	UNION, CITY OF	MISSOURI	0016	3	14	15,643	4,693	3/57			
19	STEELVILLE, CITY OF	MISSOURI	0024	3	15	127,036	29,985	2/57			
19	VALLEY PARK, CITY OF	MISSOURI	0034	3	19	198,700	59,610	4/64			

MINOR RIVER BASIN	NAME OF APPLICANT	STATE	PROJECT NUMBER	STATUS	TYPE-DESCP	EST ELIG PROJ COST	WPC-FEDERAL-GRANTS AMOUNT	WPC-FEDERAL-GRANTS DATE	OTHER-FEDERAL-GRANTS SOURCE	OTHER-FEDERAL-GRANTS AMOUNT	OTHER-FEDERAL-GRANTS DATE
19	DESLOGE, CITY OF	MISSOURI	0040	3	19	142,723	42,816	7/61			
19	ELLISVILLE, CITY OF	MISSOURI	0055	3	19	212,176	63,652	10/58			
19	PACIFIC, CITY OF	MISSOURI	0060	3	49	189,651	56,895	10/58			
19	SULLIVAN, CITY OF	MISSOURI	0069	3	19	108,742	28,575	7/59			
19	SAINT CLAIR, CITY OF	MISSOURI	0077	3	59	210,978	60,540	11/66			
19	OWENSVILLE, TOWN OF	MISSOURI	0098	3	19	132,615	39,784	10/59			
19	MANCHESTER, CITY OF	MISSOURI	0105	3	15	348,450	89,400	11/60			
19	ST JAMES, CITY OF	MISSOURI	0110	3	19	46,667	13,400	9/60			
19	BONNE TERRE, CITY OF	MISSOURI	0126	3	19	188,958	49,919	1/61			
19	BOURBON, CITY OF	MISSOURI	0173	3	19	31,740	9,522	2/62			
19	CUBA, CITY OF	MISSOURI	0146	3	19	31,013	9,303	5/62			
19	FLAT RIVER, CITY OF	MISSOURI	0206	3	51	266,495			APW	133,247	8/63
19	ESTHER, CITY OF	MISSOURI	0213	3	16	44,359			APW	22,179	8/63
19	BISMARCK, CITY OF	MISSOURI	0230	2	59	53,100	26,550	12/68			
19	POTOSI, CITY OF	MISSOURI	0275	3	19	60,000	18,000	1/66			
19	SULLIVAN, CITY OF	MISSOURI	0320	2	23	40,900	13,500	8/67			
19	ROLLA, CITY OF	MISSOURI	0346	2	14	233,000	69,900	5/68			
20	WAMAC, CITY OF	ILLINOIS	0025	3	19	73,814	22,144	5/58			
20	OFALLON, CITY OF	ILLINOIS	0054	3	61	132,147	37,500	3/57			
20	LITCHFIELD, CITY OF	ILLINOIS	0072	3	41	211,836	63,551	7/59			
20	ALHAMBRA SAN D	ILLINOIS	0078	3	19	49,798	14,939	1/59			
20	AVISTON, VILL OF	ILLINOIS	0081	3	17	99,050	29,400	3/59			
20	SULLIVAN, CITY OF	ILLINOIS	0085	3	17	371,454	111,436	12/58			
20	MASCOUTAH, CITY OF	ILLINOIS	0089	3	19	400,334	95,030	12/58			
20	BREESE, CITY OF	ILLINOIS	0118	3	67	171,314	33,314	10/59			
20	HIGHLAND, CITY OF	ILLINOIS	0129	3	27	391,230	117,360	11/61			
20	RAMSEY, VILL OF	ILLINOIS	0133	3	19	43,500	13,050	9/60			
20	BELLEVILLE, CITY OF	ILLINOIS	0134	3	13	149,100	44,730	2/61			
20	PATOKA SAN D	ILLINOIS	0147	3	19	35,123	10,537	3/62			
20	ST PETER, VILL OF	ILLINOIS	0157	3	19	31,242	7,600	6/61			
20	CENTRALIA, CITY OF	ILLINOIS	0193	3	71	498,971	149,691	10/61			
20	FARINA, VILL OF	ILLINOIS	0199	3	19	33,500	10,050	7/62			
20	SWANSEA, VILL OF	ILLINOIS	0234	3	17	387,551	116,265	4/63			
20	COFFEEN, CITY OF	ILLINOIS	0240	3	19	37,000			APW	19,500	7/63
20	WITT, CITY OF	ILLINOIS	0241	3	19	30,920			APW	15,460	1/63
20	HOYLETON, VILL OF	ILLINOIS	0246	3	19	26,800	8,040	6/63			
20	BETHANY, VILL OF	ILLINOIS	0247	3	17	157,000	47,100	11/62	APW	31,420	1/63
20	TROY, CITY OF	ILLINOIS	0248	3	21	183,000	43,080	12/62			
20	WINDSOR, CITY OF	ILLINOIS	0255	3	15	100,000	30,000	11/62	APW	20,000	7/63
20	RED BUD, CITY OF	ILLINOIS	0258	3	59	54,900			APW	27,450	12/63
20	LOVINGTON, VILL OF	ILLINOIS	0269	3	17	185,760	55,729	11/62	APW	29,600	1/63
20	ODIN, VILL OF	ILLINOIS	0274	3	17	102,307			APW	51,153	1/63
20	BARTELSO, VILL OF	ILLINOIS	0279	3	19	26,578			APW	13,289	7/63
20	CARLYLE, CITY OF	ILLINOIS	0281	3	21	104,200			APW	52,100	1/63
20	KINMUNDY, CITY OF	ILLINOIS	0292	3	11	40,135			APW	23,067	1/64
20	TRENTON, CITY OF	ILLINOIS	0283	3	51	64,000			APW	32,000	12/63
20	TILDEN, VILL OF	ILLINOIS	0297	3	11	30,223			APW	15,111	7/63
20	ARTHUR, VILL OF	ILLINOIS	0301	3	21	222,930	66,879	9/63			
20	KEYESPORT SAN D	ILLINOIS	0307	3	11	109,300			APW	56,650	10/63
20	POCAHONTAS, VILL OF	ILLINOIS	0309	3	19	43,000			APW	21,500	7/63
20	BALDWIN, VILL OF	ILLINOIS	0311	3	19	24,600			APW	12,300	7/63
20	TAYLOR SPRINGS, VILL OF	ILLINOIS	0314	3	19	31,500			APW	15,750	7/63
20	NASHVILLE, CITY OF	ILLINOIS	0325	3	59	58,675	17,602	12/63			
20	ST ELMO, CITY OF	ILLINOIS	0346	3	19	65,856	19,756	11/63			
20	HILLSBORO, CITY OF	ILLINOIS	0351	3	21	266,376	81,303	11/65			
20	ARCOLA, CITY OF	ILLINOIS	0380	3	15	170,945	51,283	12/64			
20	ATWOOD, VILL OF	ILLINOIS	0395	3	15	136,455	40,936	12/64			
20	FREEBURG, VILL OF	ILLINOIS	0401	3	49	170,344	56,213	4/66			
20	FINDLAY, VILL OF	ILLINOIS	0412	2	61	123,800	37,140	4/67			
20	BEMENT, VILL OF	ILLINOIS	0417	2	17	241,000	72,300	2/69			
20	OFALLON, CITY OF	ILLINOIS	0438	3	59	782,368	234,710	6/66			
20	LEBANON, CITY OF	ILLINOIS	0448	2	21	259,500	77,850	5/66			
20	MARINE, VILL OF	ILLINOIS	0555	3	21	103,466	34,144	9/66			
20	SANDOVAL, VILL OF	ILLINOIS	0683	2	21	131,500	43,390	5/68			
21	DESOTO, VILL OF	ILLINOIS	0044	3	19	56,932	14,466	9/62	APW	14,000	1/63
21	MURPHYSBORO, CITY OF	ILLINOIS	0053	3	17	614,300	184,290	3/58			
21	HERRIN, CITY OF	ILLINOIS	0160	3	41	117,844	35,353	10/60			
21	BENTON, CITY OF	ILLINOIS	0177	3	21	325,400	97,620	10/61			
21	ASHLEY SAN D	ILLINOIS	0178	3	19	47,275	14,182	9/62			
21	AVA, CITY OF	ILLINOIS	0209	3	19	26,419	7,925	10/62			
21	JOHNSON CITY, CITY OF	ILLINOIS	0210	3	19	391,833	115,066	8/62	APW	80,850	11/62
21	ENERGY, VILL OF	ILLINOIS	0284	3	19	32,552			APW	16,276	7/63
21	CHRISTOPHER, CITY OF	ILLINOIS	0289	3	69	182,429			APW	91,214	7/63
21	CAMPBELL HILL VILL	ILLINOIS	0304	3	19	13,425			APW	6,712	7/63
21	CUTLER, VILL OF	ILLINOIS	0320	3	19	23,054			APW	11,527	7/63
21	ROYALTON, VILL OF	ILLINOIS	0393	3	19	46,097	13,829	11/64			
21	ZEIGLER, CITY OF	ILLINOIS	0394	3	19	202,219	66,731	11/64			
21	MARION, CITY OF	ILLINOIS	0421	3	59	121,697	36,509	8/65			
21	CARTERVILLE, CITY OF	ILLINOIS	0434	3	69	37,319	11,195	8/65			
21	DU QUOIN, CITY OF	ILLINOIS	0470	2	61	391,900	117,570	12/66	EDA	72,140	1/67
22	COULTERVILLE, VILL OF	ILLINOIS	0016	3	19	49,973	14,991	6/59			
22	COLUMBIA, CITY OF	ILLINOIS	0100	3	19	133,926	27,750	11/59			
22	STEELEVILLE, VILL OF	ILLINOIS	0104	3	19	34,700	9,125	12/59			
22	CHESTER, CITY OF	ILLINOIS	0176	3	57	527,152	158,145	10/61			
22	VALMEYER, VILL OF	ILLINOIS	0213	3	19	47,090			APW	21,920	11/62
22	JONESBORO, CITY OF	ILLINOIS	0221	3	19	127,800	38,340	12/62			
22	COLUMBIA, CITY OF	ILLINOIS	0260	3	23	38,300			APW	19,150	1/63
22	WILLISVILLE, VILL OF	ILLINOIS	0321	3	19	15,500			APW	7,750	7/63
22	FORNFELT, TOWN OF	MISSOURI	0007	3	19	48,344	14,503	12/56			
22	ILLMO, CITY OF	MISSOURI	0009	3	19	43,013	12,903	9/60			
22	DE SOTO, CITY OF	MISSOURI	0061	3	19	202,312	60,693	9/60			
22	ST GENEVIEVE	MISSOURI	0099	3	14	187,300	56,190	12/59			
22	FESTUS, CITY OF	MISSOURI	0101	3	14	383,902	115,170	12/59			
22	CAPE GIRARDEAU, CITY OF	MISSOURI	0128	3	57	1,666,760			APW	809,895	11/62
22	PEVELY, CITY OF	MISSOURI	0148	3	19	58,554	17,563	4/63			
22	SCOTT CITY, CITY OF	MISSOURI	0155	3	24	51,541	15,462	10/65			
22	CRYSTAL CITY, CITY OF	MISSOURI	0188	2	23	36,000	10,420	12/66			
22	LUTESVILLE, CITY OF	MISSOURI	0196	3	19	30,246			APW	15,123	1/63
22	JACKSON, CITY OF	MISSOURI	0277	2	12	283,700	85,100	5/67			
22	CAPE GIRARDEAU, CITY OF	MISSOURI	0305	2	21	76,000	22,800	8/67			

NUMBER OF APPROVED PROJECTS 1,099 TOTAL 452,200,654 13,114,270 TOTAL 4,311,309

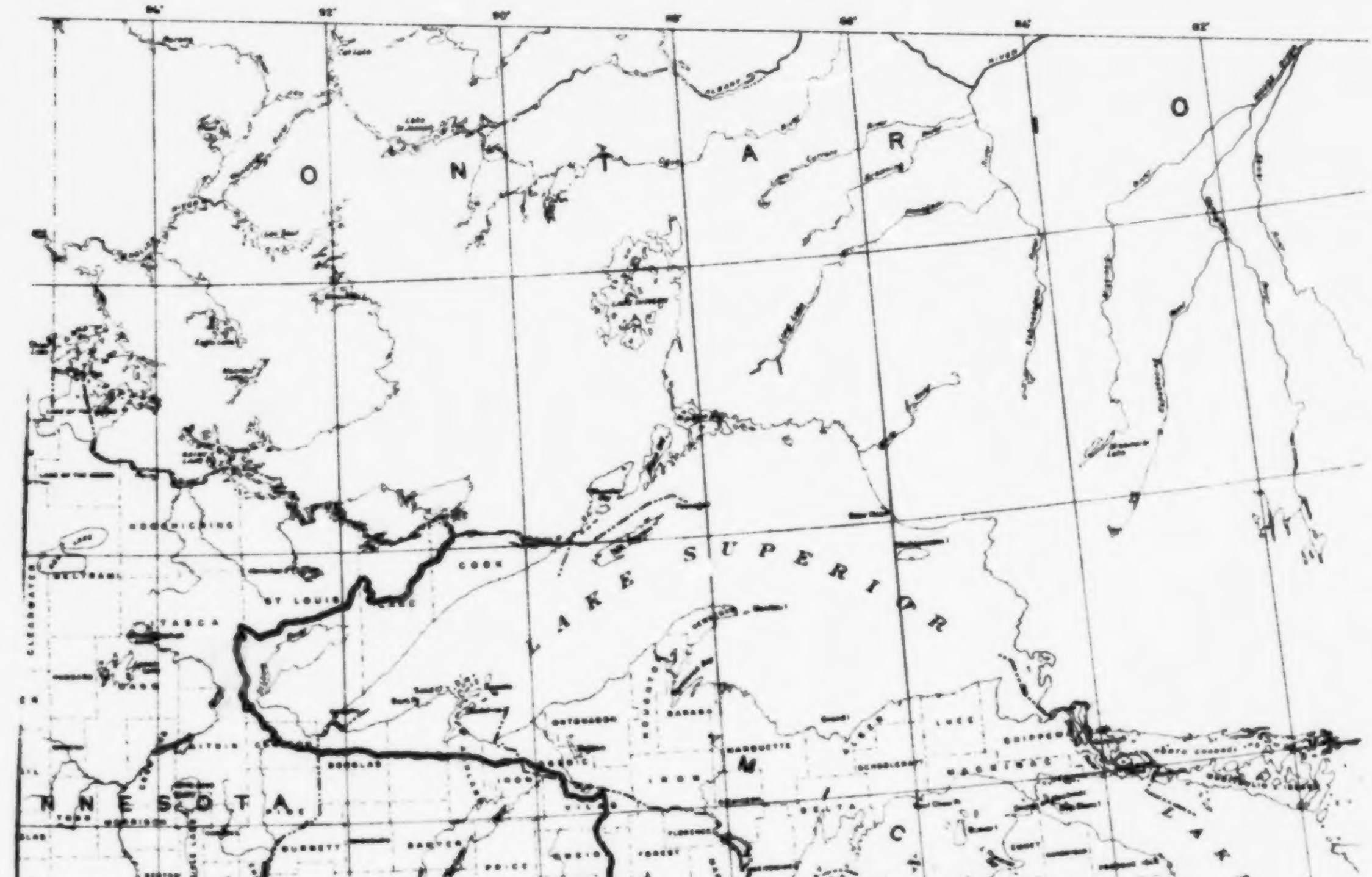

Reproduced from
best available copy.

WESTERN GREAT LAKES RIVER BASIN (08)

MINOR RIVER BASIN	NAME OF APPLICANT	STATE	PROJECT NUMBER	STATUS	TYPE-DESCP	EST ELIG PROJ COST	WPC-FEDERAL-GRANTS AMOUNT	WPC-FEDERAL-GRANTS DATE	OTHER-FEDERAL-GRANTS SOURCE	OTHER-FEDERAL-GRANTS AMOUNT	OTHER-FEDERAL-GRANTS DATE
23	IRONWOOD, CITY OF	MICHIGAN	0017	3	17	671,256	188,700	6/57			
23	L ANSE, VILL OF	MICHIGAN	0026	3	17	245,519	73,655	4/57			
23	ONTONAGON, VILL OF	MICHIGAN	0037	3	17	311,896	78,631	6/57			
23	MUNISING, CITY OF	MICHIGAN	0204	3	17	364,312	109,293	11/58			
23	SAULT ST MARIE, CITY OF	MICHIGAN	0207	3	17	1,500,000	250,000	2/59			
23	ISHPEMING, TOWN OF	MICHIGAN	0510	3	17	250,300			APW	122,000	11/62
23	ISHPEMING, CITY OF	MICHIGAN	0559	3	17	662,000			APW	331,000	3/63
23	NEWBERRY, VILL OF	MICHIGAN	0611	3	11	230,000			APW	172,500	1/64
23	WATERSMEET, TOWN OF	MICHIGAN	0628	3	11	67,570			APW	33,785	10/63
23	PORTAGE LAKE S A	MICHIGAN	0705	3	17	1,972,000	500,000	2/64			
23	WAKEFIELD, CITY OF	MICHIGAN	0925	3	19	431,800	142,494	5/66			
23	TWO HARBORS, CITY OF	MINNESOTA	0036	3	46	299,605	89,881	3/57			
23	GRAND MARAIS, VILL OF	MINNESOTA	0136	3	11	69,995	20,998	3/59			
23	BUHL, TOWN OF	MINNESOTA	0188	3	11	152,424	45,727	12/59			
23	MEADOWLANDS, VILL OF	MINNESOTA	0320	3	15	57,556			APW	28,776	11/62
23	NICHOLS, TOWN OF	MINNESOTA	0321	3	17	158,642			APW	79,321	11/62
23	FLOODWOOD, VILL OF	MINNESOTA	0562	1	19	125,400	37,620	2/69	EDA	37,620	6/69
23	DULUTH, CITY OF	MINNESOTA	0914	3	23	27,269			APW	13,634	1/63
23	IRON JUNCTION, VILL OF	MINNESOTA	0916	3	11	12,030			APW	6,014	2/63
23	MOUNTAIN IRON, VILL OF	MINNESOTA	0918	3	57	55,080			APW	27,539	7/63
23	THOMSON, TOWN OF	MINNESOTA	0920	3	16	106,769			APW	53,384	7/63
23	WRENSHALL, VILL OF	MINNESOTA	0926	3	19	48,200			APW	17,810	7/63
23	BIWABIK, CITY OF	MINNESOTA	0940	3	69	146,716			APW	73,350	2/64
23	SUPERIOR, CITY OF	WISCONSIN	0001	3	17	1,347,028	250,000	12/56			
23	WASHBURN, CITY OF	WISCONSIN	0022	3	15	123,206	36,961	10/57			
23	BAYFIELD, CITY OF	WISCONSIN	0062	3	15	133,787	40,136	10/57			
23	SUPERIOR, VILL OF	WISCONSIN	0177	3	19	39,955	5,737	10/62	APW	14,240	11/62
23	MELLEN, CITY OF	WISCONSIN	0198	3	17	162,468	42,434	10/62	APW	38,800	1/63
24	STAMBAUGH, CITY OF	MICHIGAN	0106	3	11	199,288	58,067	11/57			
24	IRON RIVER, CITY OF	MICHIGAN	0130	3	11	196,468	58,940	11/57			
24	IRON MOUNTAIN KINGSFORD	MICHIGAN	0203	3	11	467,512	135,600	6/59			
24	STEPHENSON, VILL OF	MICHIGAN	0512	3	21	92,400			APW	46,200	1/63
24	NORWAY, CITY OF	MICHIGAN	1041	3	55	371,885	111,565	2/67			
24	CRYSTAL FALLS, CITY OF	MICHIGAN	1143	1	19	565,800	169,740	1/68	EDA	169,740	6/68
24	FLORENCE, TOWN OF	WISCONSIN	0034	3	19	55,335	16,395	10/57			
24	POUND, VILL OF	WISCONSIN	0127	3	17	83,089	24,926	9/60			
24	SURING, VILL OF	WISCONSIN	0176	3	11	106,609	31,982	10/61			
24	WAUSAUKEE, VILL OF	WISCONSIN	0205	3	19	68,400			APW	26,350	1/63
24	STEPHENSON, TOWN OF	WISCONSIN	0225	3	19	73,150			APW	36,575	1/64
24	NIAGARA, VILL OF	WISCONSIN	0296	3	77	55,464	16,639	4/67			
25	CLINTONVILLE, CITY OF	WISCONSIN	0011	3	21	205,000	61,500	10/62			
25	WESTFIELD, VILL OF	WISCONSIN	0015	3	16	39,260	11,777	5/58			
25	TIGERTON, VILL OF	WISCONSIN	0042	3	17	74,490	22,347	10/59			
25	SHAWANO, CITY OF	WISCONSIN	0053	3	71	297,210	89,163	9/58			
25	SHIOCTON, VILL OF	WISCONSIN	0063	3	11	65,606	19,681	11/61			
25	WRIGHTSTOWN, VILL OF	WISCONSIN	0064	3	41	60,665	16,632	9/58			
25	FOND DU LAC, CITY OF	WISCONSIN	0092	3	71	56,724	17,017	9/58			
25	DE PERE, CITY OF	WISCONSIN	0113	3	61	844,518	253,355	12/62			
25	MANAWA, CITY OF	WISCONSIN	0114	3	21	123,261	36,978	10/62			
25	KIMBERLY, VILL OF	WISCONSIN	0116	3	21	112,171	32,170	10/59			
25	LITTLE CHUTE, VILL OF	WISCONSIN	0117	3	31	226,460	67,938	10/59			
25	EMBARRASS, VILL OF	WISCONSIN	0125	3	17	58,463	17,539	9/60			
25	APPLETON, CITY OF	WISCONSIN	0136	3	21	1,941,230	250,000	10/61			
25	GREEN BAY METRO S D	WISCONSIN	0141	3	23	254,317	76,295	10/62			
25	ROSENDALE, VILL OF	WISCONSIN	0147	3	17	101,505	30,451	9/60			
25	WRIGHTSTOWN SAN D	WISCONSIN	0148	3	17	49,462	14,838	9/60			
25	REDGRANITE, VILL OF	WISCONSIN	0150	3	17	79,142	23,742	9/60			
25	WILD ROSE, VILL OF	WISCONSIN	0152	1	19	119,100	35,730	3/69			
25	NEENAH-MENASHA S COMM	WISCONSIN	0160	3	61	2,163,441	649,032	10/63			
25	FOND DU LAC, CITY OF	WISCONSIN	0165	3	57	81,253	24,375	10/61			
25	HOLLAND SAN D	WISCONSIN	0174	3	17	153,831	46,149	11/61			
25	BEAR CREEK, VILL OF	WISCONSIN	0178	3	11	98,861	29,658	10/61			
25	FOND DU LAC, CITY OF	WISCONSIN	0187	3	67	296,255	88,877	11/62			
25	GREEN BAY METRO S D	WISCONSIN	0188	3	23	490,021	147,006	12/62			
25	STOCKBRIDGE, VILL OF	WISCONSIN	0191	3	11	64,529	19,358	9/63			
25	WEYAUWEGA, CITY OF	WISCONSIN	0200	3	31	288,800	86,640	10/62			
25	GRAND CHUTE, TOWN OF	WISCONSIN	0231	3	17	345,568	103,670	12/64			
25	ELCHO SD#1	WISCONSIN	0241	1	19	95,800	29,640	1/69			
25	FOND DU LAC, CITY OF	WISCONSIN	0261	3	21	452,679	135,803	9/64			
25	NEW LONDON, CITY OF	WISCONSIN	0275	2	21	195,000	64,350	2/67			
25	CECIL, VILL OF	WISCONSIN	0277	1	19	150,700	45,210	3/69			
25	KAUKAUNA, CITY OF	WISCONSIN	0281	1	21	716,000	236,280	2/67			
25	WINNECONNE, VILL OF	WISCONSIN	0291	3	22	32,600	9,780	2/67			
25	SHAWANO CO HOME-HOSP	WISCONSIN	0317	3	59	55,198	16,050	2/67			
25	CAROLINE SD COMM	WISCONSIN	0356	1	17	191,900	57,569	2/69			
25	WISC DEPT VET AFFAIRS	WISCONSIN	0361	1	11	535,600	160,680	1/69			
25	KRAKOW SD COMM	WISCONSIN	0363	1	17	207,800	62,340	2/69			
26	SHEBOYGAN, CITY OF	WISCONSIN	0005	3	71	650,211	137,872	11/57			
26	CASCO, VILL OF	WISCONSIN	0021	3	11	99,273	25,000	1/57			
26	MANITOWOC, CITY OF	WISCONSIN	0043	3	11	759,728	170,000	8/58			
26	SOMERS, TOWN S D 2	WISCONSIN	0044	3	17	44,727	13,418	3/63			
26	STURTEVANT, VILL OF	WISCONSIN	0059	3	15	196,282	58,884	10/57			
26	MILWAUKEE, CITY OF	WISCONSIN	0065	3	21	263,259	78,977	10/57			
26	FREDONIA, VILL OF	WISCONSIN	0066	3	71	100,500	30,150	6/60			
26	PLYMOUTH, CITY OF	WISCONSIN	0067	3	21	270,850	81,255	3/62			
26	SAUKVILLE, VILL OF	WISCONSIN	0078	3	17	165,096	49,528	9/58			
26	GRAFTON, VILL OF	WISCONSIN	0083	3	55	285,156	85,546	9/58			
26	MILWAUKEE, CITY OF	WISCONSIN	0086	3	71	365,821	98,969	1/59			
26	EDEN, VILL OF	WISCONSIN	0087	3	15	47,187	14,155	9/58			
26	UNION GROVE, VILL OF	WISCONSIN	0088	3	51	155,563	46,669	6/59			
26	S LAWN SAN D	WISCONSIN	0091	3	23	127,598	38,279	5/60			
26	TWO RIVERS, CITY OF	WISCONSIN	0102	3	21	11,590	3,476	10/59			
26	ST NAZIANZ, VILL OF	WISCONSIN	0112	3	17	102,451	30,735	9/60			
26	FORESTVILLE SAN D	WISCONSIN	0115	3	19	59,736	14,917	9/59			
26	CEDARBURG, CITY OF	WISCONSIN	0123	3	47	310,950	85,950	10/59			
26	SHEBOYGAN FALLS, CITY O	WISCONSIN	0128	3	71	167,125	50,137	10/62			
26	MILWAUKEE, CITY OF	WISCONSIN	0129	3	16	1,680,616	174,387	10/60			
26	BROOKFIELD, CITY OF	WISCONSIN	0135	3	17	593,864	178,159	9/60			
26	CHILTON, CITY OF	WISCONSIN	0145	3	21	177,754	53,326	10/62			
26	ADELL, VILL OF	WISCONSIN	0146	3	17	117,998	35,399	9/60			
26	MANITOWOC, CITY OF	WISCONSIN	0156	3	23	865,774	250,000	11/61			
26	CAMPBELLSPORT, VILL OF	WISCONSIN	0159	3	21	51,415	15,424	10/62			
26	MILWAUKEE S C, CITY OF	WISCONSIN	0172	2	11	1,594,807	478,442	4/64			
26	MENOMONEE FALLS, VILL	WISCONSIN	0173	3	71	135,295	40,588	11/62			
26	N PARK SAN D	WISCONSIN	0180	3	23	89,459	26,837	11/61			
26	TWO RIVERS, CITY OF	WISCONSIN	0184	3	51	271,500	81,450	8/63			
26	WHITELAW, VILL OF	WISCONSIN	0190	3	11	116,800	35,040	10/62			
26	MILWAUKEE METRO S C	WISCONSIN	0192	2	23	2,934,000	600,000	4/64			
26	SOMERS SAN D 1	WISCONSIN	0195	3	13	92,904	27,871	5/63			
26	WALDO, VILL OF	WISCONSIN	0201	3	11	106,121	31,836	10/62			
26	MEQUON, CITY OF	WISCONSIN	0219	3	53	683,271	204,981	10/64			

MINOR RIVER BASIN	NAME OF APPLICANT	STATE	PROJECT NUMBER	STATUS	TYPE-DESCP	EST ELIG PROJ COST	WPC-FEDERAL-GRANTS AMOUNT	WPC-FEDERAL-GRANTS DATE	OTHER-FEDERAL-GRANTS SOURCE	OTHER-FEDERAL-GRANTS AMOUNT	OTHER-FEDERAL-GRANTS DATE
26	KIEL, CITY OF	WISCONSIN	0226	3	17	475,374	142,612	10/64			
26	NEWBURG SAN D	WISCONSIN	0227	3	11	58,415	17,524	9/63			
26	WEST BEND, CITY OF	WISCONSIN	0245	3	17	981,933	294,579	10/64			
26	UNDERWOOD S COMM	WISCONSIN	0251	3	23	2,515,867	752,754	11/64			
26	FRANCIS CREEK, VILL OF	WISCONSIN	0257	3	11	130,202	39,060	9/64			
26	M GROVE MILLERSVILLE SD	WISCONSIN	0262	3	17	182,370	54,711	10/64			
26	CLEVELAND, VILL OF	WISCONSIN	0263	3	16	165,890	49,767	9/64			
26	RACINE, CITY OF	WISCONSIN	0280	1	21	3,644,000	1,202,520	11/65			
26	N PARK SAN D	WISCONSIN	0283	3	61	167,575	55,299	12/65			
26	KENOSHA CO PARK COMM	WISCONSIN	0286	3	14	86,501	28,545	12/65			
26	KENOSHA, CITY OF	WISCONSIN	0290	3	21	2,500,000	825,000	10/65			
26	MEQUON, CITY OF	WISCONSIN	0297	3	23	689,113	227,407	3/66			
26	ALGOMA, CITY OF	WISCONSIN	0303	2	61	684,100	225,750	3/67			
26	SHEBOYGAN, CITY OF	WISCONSIN	0305	3	21	776,938	233,081	2/67			
26	WISCONSIN DPW	WISCONSIN	0307	1	21	266,500	87,940	5/68			
26	WESTERN RACINE CO METRO	WISCONSIN	0308	1	17	864,500	285,280	1/68			
26	MILWAUKEE CO	WISCONSIN	0316	2	23	2,300,600	759,210	1/67			
26	KEWAUNEE, CITY OF	WISCONSIN	0325	2	11	170,200	56,160	1/69			
26	KENOSHA, CITY OF	WISCONSIN	0326	3	23	95,742	31,594	1/68			
26	N PARK SAN D	WISCONSIN	0331	2	21	162,400	53,590	2/68			
26	STURGEON BAY, CITY OF	WISCONSIN	0333	2	21	79,000	26,070	1/68			
26	MILWAUKEE CO METRO SC	WISCONSIN	0337	1	23	640,100	211,230	2/68			
26	MILWAUKEE CO METRO SC	WISCONSIN	0338	2	23	4,075,600	1,344,940	3/68			
26	MILWAUKEE CO METRO SC	WISCONSIN	0339	2	23	511,500	168,790	2/68			
26	MILWAUKEE CO METRO SC	WISCONSIN	0340	2	23	431,500	142,390	6/68			
26	MILWAUKEE, CITY OF	WISCONSIN	0341	2	23	970,100	320,130	2/68			
26	MILWAUKEE, CITY OF	WISCONSIN	0342	1	23	3,162,500	1,043,620	3/68			
26	MILWAUKEE CO METRO SC	WISCONSIN	0389	2	23	1,582,000	522,060	2/69			
26	MILWAUKEE METRO S COMM	WISCONSIN	0390	2	23	2,925,000	617,200	6/69			
27	MANISTIQUE, CITY OF	MICHIGAN	0114	3	17	698,067	209,420	1/58			
27	ESCANABA, CITY OF	MICHIGAN	0244	3	71	214,684	58,200	2/59			
28	ELBERTA, VILL OF	MICHIGAN	0023	3	11	85,378	25,200	4/57			
28	TRAVERSE CITY, CITY OF	MICHIGAN	0103	3	21	478,437	143,531	11/57			
28	HART, CITY OF	MICHIGAN	0536	3	19	448,018			APW	224,009	11/62
28	HARBOR SPRINGS, CITY OF	MICHIGAN	0566	3	33	33,900			APW	16,950	2/63
28	SCOTTVILLE, CITY OF	MICHIGAN	0579	3	19	81,802	24,540	7/64			
28	SUTTONS BAY, VILL OF	MICHIGAN	0614	3	19	53,000			APW	26,500	12/63
28	PENTWATER, VILL OF	MICHIGAN	0916	3	56	213,513	64,053	1/66	EDA	82,500	6/66
28	KALKASKA, VILL OF	MICHIGAN	1001	3	19	145,757	43,727	3/67	EDA	72,879	6/67
29	EVART, CITY OF	MICHIGAN	0105	3	11	80,717	20,789	4/58			
29	MUSKEGON, CITY OF	MICHIGAN	0111	3	21	860,767	250,000	3/58			
29	GRANT, VILL OF	MICHIGAN	0201	3	11	97,568	29,270	12/58			
29	FREMONT, CITY OF	MICHIGAN	0202	3	31	195,076	58,500	3/59			
29	CADILLAC, CITY OF	MICHIGAN	0514	3	11	735,875	220,762	11/61			
29	NEWAYGO, VILL OF	MICHIGAN	0554	3	17	104,000	31,200	6/63			
29	MUSKEGON HTS	MICHIGAN	0578	3	21	709,000			APW	354,500	12/62
29	MUSKEGON, CITY OF	MICHIGAN	0950	3	24	70,287	21,086	2/66			
29	HOWARD CITY, VILL OF	MICHIGAN	1003	3	19	112,808	33,842	2/67			
29	BIG RAPIDS, CITY OF	MICHIGAN	1013	3	27	582,496	174,748	3/67			
29	LAKEVIEW, VILL OF	MICHIGAN	1015	2	19	39,300	11,790	3/67			
30	GRAND RAPIDS, CITY OF	MICHIGAN	0014	3	21	499,011	149,703	5/57			
30	PORTLAND, VILL OF	MICHIGAN	0027	3	17	317,355	95,206	6/57			
30	FOWLER, VILL OF	MICHIGAN	0102	3	71	35,328	10,598	1/58			
30	MASON, CITY OF	MICHIGAN	0132	3	31	382,283	89,770	5/58			
30	WOODLAND, VILL OF	MICHIGAN	0328	3	15	110,208	33,062	2/60			
30	MERIDIAN, TWP OF	MICHIGAN	0502	3	23	805,499	241,649	12/61			
30	IONIA, CITY OF	MICHIGAN	0516	3	17	586,967	175,800	3/65			
30	JACKSON, CITY OF	MICHIGAN	0526	3	27	600,000			APW	300,000	1/63
30	WYOMING, CITY OF	MICHIGAN	0537	3	11	3,027,433	250,000	12/62			
30	NASHVILLE, VILL OF	MICHIGAN	0565	3	15	114,000	34,200	7/64			
30	EDMORE, VILL OF	MICHIGAN	0568	3	19	143,463	43,039	2/64			
30	LANSING, CITY OF	MICHIGAN	0575	3	27	870,000	250,000	3/64			
30	GRANDVILLE, CITY OF	MICHIGAN	0577	3	65	829,387	248,816	12/63			
30	FOWLERVILLE, VILL OF	MICHIGAN	0610	3	19	86,822			APW	43,411	8/63
30	E LANSING, CITY OF	MICHIGAN	0714	3	55	3,317,100	686,580	2/64			
30	MERIDIAN, TWP OF	MICHIGAN	0726	3	23	265,157	79,547	2/64			
30	ROCKFORD, CITY OF	MICHIGAN	0803	3	21	15,202	4,560	4/65			
30	DELTA, TWP OF	MICHIGAN	0804	3	17	833,400	250,000	3/65			
30	KENT COUNTY	MICHIGAN	0809	3	19	84,024	25,207	8/65			
30	BELDING, CITY OF	MICHIGAN	0811	3	59	495,760	148,728	2/65			
30	LANSING, CITY OF	MICHIGAN	0813	3	21	1,900,000	250,000	1/65			
30	LOWELL, CITY OF	MICHIGAN	0923	3	56	366,194	120,843	1/66			
30	KENT CO DPW	MICHIGAN	0958	3	19	44,200	13,260	1/66			
30	STANTON, CITY OF	MICHIGAN	1002	3	19	230,367	69,110	7/66			
30	KENT CITY, VILL OF	MICHIGAN	1010	3	19	94,600	28,380	3/67			
30	SARANAC, VILL OF	MICHIGAN	1011	3	59	185,856	55,757	2/67			
30	WEBBERVILLE, VILL OF	MICHIGAN	1012	1	19	209,000	62,700	7/66			
30	LANSING, CITY OF	MICHIGAN	1030	3	23	376,149	124,129	2/67			
30	POTTERVILLE, CITY OF	MICHIGAN	1038	2	17	211,000	62,700	3/67			
30	DEWITT TWP	MICHIGAN	1047	2	55	1,144,700	377,750	5/67			
30	GRAND RAPIDS, CITY OF	MICHIGAN	1191	2	23	890,000	293,700	1/68			
30	KENT CO DPW	MICHIGAN	1193	2	23	2,377,000	[illegible]	1/68			
31	SAUGATUCK, VILL OF	MICHIGAN	0135	3	11	117,109	32,217	2/58			
31	BATTLE CREEK, CITY OF	MICHIGAN	0307	3	21	3,367,667	250,000	1/60			
31	HOLLAND, CITY OF	MICHIGAN	0417	3	11	854,374	250,000	1/61			
31	BANGOR, VILL OF	MICHIGAN	0519	3	19	172,788			APW	86,393	11/62
31	KALAMAZOO, CITY OF	MICHIGAN	0553	3	13	319,940	95,982	6/63			
31	ZEELAND, CITY OF	MICHIGAN	0556	3	76	320,203	78,000	3/64			
31	S HAVEN, CITY OF	MICHIGAN	0561	3	11	955,150	250,000	10/62			
31	FENNVILLE, CITY OF	MICHIGAN	0715	3	19	53,015	15,904	5/64			
31	KALAMAZOO, CITY OF	MICHIGAN	0823	3	57	4,200,000	644,390	5/65			
31	OLIVET, CITY OF	MICHIGAN	0921	3	59	209,388	62,816	1/66			
31	BATTLE CREEK, CITY OF	MICHIGAN	0936	1	21	3,942,100	1,254,000	2/66			
31	KALAMAZOO, CITY OF	MICHIGAN	1157	2	21	792,000	261,360	1/68			
32	LAGRANGE, TOWN OF	INDIANA	0016	3	17	206,413	61,923	2/57			
32	FREMONT, TOWN OF	INDIANA	0020	3	19	95,166	28,549	2/57			
32	GOSHEN, CITY OF	INDIANA	0061	3	27	674,384	202,315	10/62			
32	NAPPANEE, CITY OF	INDIANA	0076	3	17	723,258	216,977	11/60			
32	ASHLEY, TOWN OF	INDIANA	0078	3	11	151,729	43,989	11/64			
32	ANGOLA, CITY OF	INDIANA	0090	3	21	411,150	123,345	9/61			
32	ALBION, TOWN OF	INDIANA	0137	1	59	252,800	83,420	5/68			
32	MICHIGAN CITY, CITY OF	INDIANA	0200	3	21	1,421,325	469,036	11/66			
32	WAKARUSA, TOWN OF	INDIANA	0241	2	11	400,100	200,050	2/68			
32	COLOMA, CITY OF	MICHIGAN	0107	3	15	98,472	29,541	1/58			
32	BRONSON, CITY OF	MICHIGAN	0128	3	15	216,629	64,988	4/58			
32	PAW PAW, VILL OF	MICHIGAN	0321	3	47	325,180	97,553	3/60			
32	DOWAGIAC, CITY OF	MICHIGAN	0470	3	11	293,978	88,193	1/61			
32	CONSTANTINE, VILL OF	MICHIGAN	0518	3	57	250,500	75,150	2/65			
32	UNION CITY, VILL OF	MICHIGAN	0534	3	19	70,058	21,017	1/64			
32	BRIDGMAN, CITY OF	MICHIGAN	0550	3	19	243,988	73,196	2/62			
32	STURGIS, CITY OF	MICHIGAN	0558	3	21	625,545	187,663	5/64			

WESTERN GREAT LAKES RIVER BASIN (G8)

MINOR RIVER BASIN	NAME OF APPLICANT	STATE	PROJECT NUMBER	STATUS	TYPE DESCP	EST ELIG PROJ COST	WPC-FEDERAL-GRANTS AMOUNT	WPC-FEDERAL-GRANTS DATE	OTHER-FEDERAL-GRANTS SOURCE	OTHER-FEDERAL-GRANTS AMOUNT	OTHER-FEDERAL-GRANTS DATE
32	BERRIEN SPRINGS VILL OF	MICHIGAN	0569	3	11	178,000	53,400	12/64			
32	CASSOPOLIS, VILL OF	MICHIGAN	0601	3	19	175,500	52,650	4/65			
32	HARTFORD, CITY OF	MICHIGAN	0908	3	21	178,500	53,500	12/65			
32	EAU CLAIRE, VILL OF	MICHIGAN	1032	2	19	134,000	40,200	10/66			
32	BERRIEN CO DPW	MICHIGAN	1118	1	17	597,000	197,010	1/68			
33	ROSCOMMON, TOWN OF	MICHIGAN	0009	3	11	128,762	38,505	3/57			
33	TAWAS CITY, CITY OF	MICHIGAN	0242	3	21	115,322	34,596	5/59			
33	CHEBOYGAN, CITY OF	MICHIGAN	0327	3	13	14,639	4,391	1/60			
33	MACKINAW CITY, VILL OF	MICHIGAN	0509	3	11	68,903			APW	34,451	1/63
33	LEXINGTON, VILL OF	MICHIGAN	0626	3	19	54,907			APW	27,453	9/63
33	STERLING, TOWN OF	MICHIGAN	0631	3	21	233,000			APW	116,500	9/63
33	AUBURN, CITY OF	MICHIGAN	0926	3	19	170,000	51,000	5/66	EDA	34,000	6/66
33	E TAWAS, CITY OF	MICHIGAN	1049	2	55	535,500	160,650	2/67			
34	CORUNNA, CITY OF	MICHIGAN	0001	3	16	165,349	49,604	2/57			
34	MARLETTE, CITY OF	MICHIGAN	0012	3	17	314,559	87,609	9/57			
34	LAPEER, CITY OF	MICHIGAN	0029	3	17	499,652	82,223	8/57			
34	FLUSHING, CITY OF	MICHIGAN	0036	3	17	421,112	126,333	6/57			
34	MT PLEASANT, CITY OF	MICHIGAN	0101	3	17	439,307	131,792	11/57			
34	CHESANING, VILL OF	MICHIGAN	0129	3	11	184,857	55,456	4/58			
34	HOWELL, CITY OF	MICHIGAN	0214	3	41	328,019	97,500	1/59			
34	ALMA, CITY OF	MICHIGAN	0223	3	21	174,412	51,810	5/59			
34	FLINT, CITY OF	MICHIGAN	0506	3	41	8,166,000	500,000	11/61			
34	MIDLAND, CITY OF	MICHIGAN	0574	3	57	1,369,940	250,000	12/62			
34	GENESEE CO S D A 3	MICHIGAN	0835	3	11	2,022,573	498,569	3/65			
34	CLARE, CITY OF	MICHIGAN	0917	3	69	155,882	46,764	6/66	EDA	31,177	5/67
34	VERNON, VILL OF	MICHIGAN	0933	3	19	100,895	30,268	1/65			
34	TRI-CITY AIRPORT COMM	MICHIGAN	0953	3	11	66,191	19,857	5/66			
34	GENESEE CO	MICHIGAN	1057	2	55	2,057,000	679,810	3/67			
34	GENESEE CO SAN SD1	MICHIGAN	1058	2	23	5,821,000	1,920,930	2/67			
34	FLUSHING, CITY OF	MICHIGAN	1154	3	21	131,636	43,440	1/68			
35	ST CLAIR, CITY OF	MICHIGAN	0006	3	15	560,692	157,159	3/57			
35	ALMONT, VILL OF	MICHIGAN	0115	3	11	143,522	43,056	11/57			
35	IMLAY CITY, VILL OF	MICHIGAN	0126	3	17	307,461	92,238	12/57			
35	MILK RIVER DRAINAGE BD	MICHIGAN	0222	3	14	441,565	132,469	2/60			
35	E CHINA TWP	MICHIGAN	0225	3	71	75,116	22,534	12/58			
35	WARREN, CITY OF	MICHIGAN	0238	3	17	326,693	97,710	1/59			
35	OAKLAND CO DPW	MICHIGAN	0306	3	13	938,223	250,000	1/60			
35	NEW BALTIMORE, CITY OF	MICHIGAN	0315	3	17	585,000	175,000	11/59			
35	ROCHESTER, VILL OF	MICHIGAN	0402	3	41	423,000	99,624	6/61			
35	RICHMOND, VILL OF	MICHIGAN	0403	3	21	267,135	80,140	11/60			
35	WAYNE CO DPW	MICHIGAN	0428	3	66	711,384	213,415	3/61			
35	CENTER LINE, CITY OF	MICHIGAN	0434	3	13	803,004	240,901	1/61			
35	PONTIAC, CITY OF	MICHIGAN	0504	3	67	1,065,720	195,545	6/62			
35	GROSSE ILE INT DRAIN BD	MICHIGAN	0511	3	57	3,311,900	250,000	1/64			
35	OAKLAND CO	MICHIGAN	0538	3	13	6,200,640	1,366,538	10/62	APW	1,377,671	11/62
35	RED RUN DRAINAGE BD	MICHIGAN	0539	3	23	520,781			APW	260,390	11/62
35	INTRA-CO DRAINAGE BD	MICHIGAN	0541	3	14	856,781			APW	428,390	1/63
35	UTICA, CITY OF	MICHIGAN	0552	3	11	343,200			APW	171,600	11/62
35	YALE, CITY OF	MICHIGAN	0557	3	17	284,025			APW	142,012	1/63
35	CAPAC, VILL OF	MICHIGAN	0560	3	19	192,352			APW	96,170	11/62
35	WARREN, CITY OF	MICHIGAN	0601	3	21	2,062,892			APW	1,031,446	11/62
35	BROWN CITY, CITY OF	MICHIGAN	0618	3	19	79,484			APW	39,700	7/63
35	MEMPHIS, CITY OF	MICHIGAN	0621	3	19	129,000			APW	64,500	8/63
35	GROSSE POINTE, CITY OF	MICHIGAN	0932	3	23	413,082	136,316	12/65			
35	INTRA CO DRAINAGE BD	MICHIGAN	0937	2	54	5,598,500	1,476,150	12/65			
35	ST CLAIR CO	MICHIGAN	1009	2	16	824,000	271,920	7/66			
35	ST CLAIR CO	MICHIGAN	1042	3	31	319,456	105,420	5/67			
35	OAKLAND CO DPW	MICHIGAN	1109	2	23	25,804,400	8,515,450	2/68			
35	PORT HURON, CITY OF	MICHIGAN	1125	3	23	143,731	47,430	2/68			
36	DUNDEE, VILL OF	MICHIGAN	0011	3	15	352,165	105,649	2/57			
36	BRIGHTON, CITY OF	MICHIGAN	0134	3	47	223,285	66,432	11/57			
36	DEARBORN, CITY OF	MICHIGAN	0137	3	13	309,450	90,000	1/58			
36	S LYON, CITY OF	MICHIGAN	0206	3	41	83,226	24,967	6/59			
36	DETROIT, CITY OF	MICHIGAN	0218	3	13	1,112,390	250,000	1/59			
36	YPSILANTI, TWP OF	MICHIGAN	0303	3	13	625,486	157,156	4/60			
36	DETROIT, CITY OF	MICHIGAN	0311	3	23	1,440,000	250,000	11/59			
36	DETROIT, CITY OF	MICHIGAN	0312	3	21	2,065,800	250,000	3/60			
36	DETROIT, CITY OF	MICHIGAN	0408	3	22	712,540	213,762	12/60			
36	DETROIT, CITY OF	MICHIGAN	0412	3	34	259,610	77,882	2/61			
36	DETROIT, CITY OF	MICHIGAN	0413	3	13	680,500	156,600	1/61			
36	DEARBORN, CITY OF	MICHIGAN	0517	3	13	239,726	71,918	5/62			
36	DETROIT, CITY OF	MICHIGAN	0523	3	21	524,379	157,313	1/62			
36	DETROIT, CITY OF	MICHIGAN	0524	3	21	555,732	166,719	1/62			
36	YPSILANTI, CITY OF	MICHIGAN	0528	3	27	1,351,500	250,000	1/62			
36	WAYNE CO DPW	MICHIGAN	0543	3	21	120,982	36,294	3/62			
36	WAYNE CO DPW	MICHIGAN	0544	3	13	1,839,000	481,950	5/62			
36	WAYNE CO DPW	MICHIGAN	0546	3	21	107,000			APW	53,500	11/62
36	WAYNE CO DPW	MICHIGAN	0548	3	23	2,585,600	510,510	4/63			
36	DETROIT, CITY OF	MICHIGAN	0563	3	21	308,000			APW	154,000	11/62
36	WAYNE CO DRAINAGE BD	MICHIGAN	0571	3	17	840,165			APW	420,082	1/63
36	DETROIT, CITY OF	MICHIGAN	0572	3	53	331,376			APW	165,688	11/62
36	DETROIT, CITY OF	MICHIGAN	0624	3	24	572,500			APW	286,250	7/63
36	DETROIT, CITY OF	MICHIGAN	0625	3	29	128,805			APW	64,402	7/63
36	CARLETON, VILL OF	MICHIGAN	0630	3	19	121,600			APW	60,800	7/63
36	SALINE, CITY OF	MICHIGAN	0701	3	21	210,000	63,000	1/64			
36	DETROIT, CITY OF	MICHIGAN	0702	3	24	317,500	95,250	1/64			
36	YPSILANTI, TWP OF	MICHIGAN	0725	3	21	1,000,000	250,000	2/64			
36	DETROIT, CITY OF	MICHIGAN	0729	3	21	265,000	79,500	1/64			
36	DETROIT, CITY OF	MICHIGAN	0815	3	21	602,182	180,000	1/65			
36	ANN ARBOR, CITY OF	MICHIGAN	0822	3	21	1,907,700	250,000	12/64			
36	TECUMSEH, CITY OF	MICHIGAN	0903	3	61	492,565	147,769	12/65			
36	OAKLAND CO DPW	MICHIGAN	0906	3	21	580,416	191,536	3/66			
36	NORTHFIELD, TWP OF	MICHIGAN	0935	3	55	455,783	150,407	2/66			
36	DETROIT, CITY OF	MICHIGAN	0938	2	27	1,755,000	579,150	4/66			
36	OAKLAND CO	MICHIGAN	1008	2	17	486,100	160,410	4/67			
36	ADRIAN, CITY OF	MICHIGAN	1016	3	21	207,286	62,186	3/67			
36	DETROIT BD W COMM	MICHIGAN	1053	2	21	1,460,000	481,800	7/66			
36	TRENTON, CITY OF	MICHIGAN	1056	3	23	51,259	16,914	5/67			
36	MONROE CO	MICHIGAN	1134	2	21	834,400	275,350	1/68			
36	DETROIT, CITY OF	MICHIGAN	1146	2	21	4,465,000	1,473,450	1/68			
36	WAYNE CO BD CO RD COMM	MICHIGAN	1166	2	23	2,033,200	670,950	9/67			
36	WAYNE CO BD CO RD COMM	MICHIGAN	1167	2	21	384,500	126,880	1/68			
49	HOBART, CITY OF	INDIANA	0082	3	47	909,778	250,000	10/60			
49	HAMMOND SAN D	INDIANA	0112	3	21	2,452,007	250,000	9/62			
49	HAMMOND SAN D	INDIANA	0118	3	23	776,906	233,071	10/62			
49	CROWN POINT, CITY OF	INDIANA	0159	3	77	704,877	207,930	10/64			
49	MERRILLVILLE CONSERV D	INDIANA	0164	3	23	599,446	179,833	1/65			
49	HAMMOND SAN D	INDIANA	0191	3	21	445,596	90,000	12/65			
49	HAMMOND SAN D	INDIANA	0192	2	23	1,610,000	390,000	12/65			
	NUMBER OF APPROVED PROJECTS		331			TOTAL 238,707,195	60,031,999		TOTAL	7,595,962	

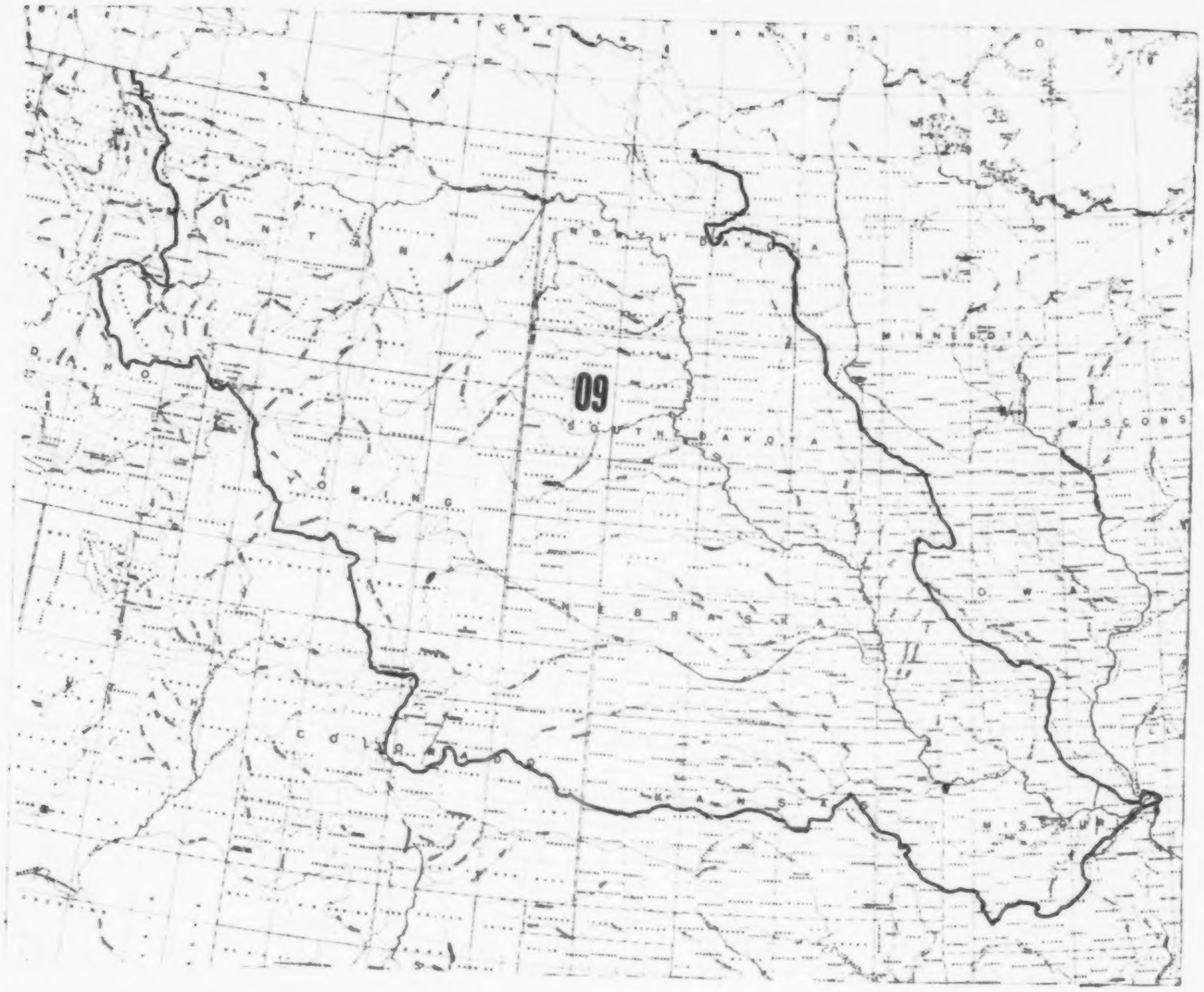
09
SOUTH DAKOTA
NEBRASKA
MINNESOTA

MINOR RIVER BASIN	NAME OF APPLICANT	STATE	PROJECT NUMBER	STATUS	TYPE-DESCR	EST ELIG PROJ COST	WPC-FEDERAL-GRANTS AMOUNT	WPC-FEDERAL-GRANTS DATE	OTHER-FEDERAL-GRANTS SOURCE	OTHER-FEDERAL-GRANTS AMOUNT	OTHER-FEDERAL-GRANTS DATE
01	GERALDINE, TOWN OF	MONTANA	0002	3	19	12,546	3,763	3/57			
01	CUT BANK, CITY OF	MONTANA	0008	3	19	200,971	60,291	9/57			
01	MONT ST CHILDRENS HOME	MONTANA	0009	3	19	40,871	12,261	9/57			
01	DODSON, TOWN OF	MONTANA	0010	3	19	25,440	7,632	8/57			
01	MALTA, CITY OF	MONTANA	0011	3	19	131,360	39,408	9/57			
01	WHITE SUL SPR, TOWN OF	MONTANA	0012	3	19	64,540	19,362	9/57			
01	HELENA, CITY OF	MONTANA	0015	3	19	501,048	150,314	4/58			
01	SHERIDAN, TOWN OF	MONTANA	0019	3	19	70,326	21,097	4/58			
01	SHELBY, CITY OF	MONTANA	0020	3	19	91,137	27,341	5/58			
01	TOWNSEND, TOWN OF	MONTANA	0021	3	49	48,851	14,655	5/58			
01	GREAT FALLS, CITY OF	MONTANA	0025	3	19	1,620,011	250,000	10/58			
01	MONT STATE TRNG SCHOOL	MONTANA	0026	3	19	87,740	26,322	10/58			
01	GLASGOW, CITY OF	MONTANA	0028	3	49	145,167	43,550	10/58			
01	FORT BENTON, CITY OF	MONTANA	0029	3	19	129,057	38,717	10/59			
01	VALIER, TOWN OF	MONTANA	0032	3	19	35,256	10,576	8/59			
01	WHITEHALL, CITY OF	MONTANA	0035	3	19	79,425	23,827	11/59			
01	MONT VOC SCHL FOR GIRLS	MONTANA	0037	3	19	40,309	12,092	10/59			
01	HILL, COUNTY OF	MONTANA	0040	3	19	31,792	9,537	1/60			
01	WINIFRED, TOWN OF	MONTANA	0041	3	19	26,565	7,969	1/60			
01	MANHATTAN, TOWN OF	MONTANA	0046	3	19	50,790	15,236	4/60			
01	THREE FORKS, TOWN OF	MONTANA	0047	3	59	65,296	19,588	7/60			
01	BOZEMAN, CITY OF	MONTANA	0050	3	71	34,373	10,311	10/60			
01	CASCADE, TOWN OF	MONTANA	0053	3	19	50,248	15,074	4/61			
01	BELT, CITY OF	MONTANA	0054	3	19	116,140	34,841	5/62			
01	JOPLIN, CITY OF	MONTANA	0058	3	19	31,972	9,591	1/62			
01	VALLEY CO I D 2	MONTANA	0061	3	19	14,972	4,491	4/62			
01	TWIN BRIDGES, TOWN OF	MONTANA	0063	3	19	77,362	23,208	7/62			
01	BOZEMAN, CITY OF	MONTANA	0064	3	23	83,605	25,081	6/62			
01	BOZEMAN, CITY OF	MONTANA	0065	3	23	62,245	18,673	10/62			
01	HINGHAM, TOWN OF	MONTANA	0066	3	29	5,308	1,592	11/62			
01	STANFORD, TOWN OF	MONTANA	0067	3	19	16,382	4,914	11/62			
01	HELENA, CITY OF	MONTANA	0071	3	23	97,597	29,279	4/63			
01	BOZEMAN, CITY OF	MONTANA	0072	3	22	142,138	42,641	9/63			
01	SWEETGRASS RURAL ID 1	MONTANA	0074	3	19	17,337	5,201	11/63			
01	LEWIS CLARK BD CO COMM	MONTANA	0077	3	19	24,577	7,373	12/63			
01	LEWISTOWN, CITY OF	MONTANA	0080	3	26	322,078	96,623	2/64			
01	NASHUA, TOWN OF	MONTANA	0082	3	53	44,957	13,487	3/64			
01	SACO, TOWN OF	MONTANA	0083	3	19	45,231	13,500	5/64			
01	ENNIS, TOWN OF	MONTANA	0086	2	19	57,900	17,370	11/64			
01	GALLATIN CO	MONTANA	0087	3	19	173,909	51,820	2/65			
01	CASCADE, TOWN OF	MONTANA	0089	3	14	7,037	2,111	3/65			
01	BIG SANDY, TOWN OF	MONTANA	0094	3	64	27,392	9,039	8/65			
01	BOULDER, TOWN OF	MONTANA	0104	3	19	45,172	13,550	10/66			
01	MOORE, TOWN OF	MONTANA	0121	1	19	28,300	8,490	12/67			
01	FT PECK INDIAN RESERV	MONTANA	0122	2	19	43,500	13,050	1/68	EDA	20,400	6/68
01	FT BELKNAP COMMUNITY C	MONTANA	0123	1	59	100,800	30,240	2/68	EDA	50,400	10/68
01	BOZEMAN, CITY OF	MONTANA	0125	1	57	1,733,900	520,170	5/68			
01	JORDAN, TOWN OF	MONTANA	0128	1	59	66,000	19,800	6/68			
01	CONRAD, CITY OF	MONTANA	0129	2	32	29,700	7,020	8/68			
01	WINNETT, TOWN OF	MONTANA	0132	1	23	39,300	11,790	12/68			
01	CASCADE CO	MONTANA	0133	1	59	57,700	17,310	1/69			
01	MANHATTAN, TOWN OF	MONTANA	0137	1	22	39,000	11,700	4/69			
01	KEVIN, TOWN OF	MONTANA	0139	1	19	73,500	22,050	5/69			
02	BILLINGS, CITY OF	MONTANA	0004	3	13	338,157	101,447	3/57			
02	BIG TIMBER, CITY OF	MONTANA	0013	3	19	53,893	16,167	1/58			
02	HARLOWTON, CITY OF	MONTANA	0014	3	19	47,969	14,384	4/58			
02	GLENDIVE RURAL ID 1	MONTANA	0016	3	19	83,163	24,948	5/58			
02	SIDNEY, CITY OF	MONTANA	0030	3	19	127,054	38,116	3/59			
02	LIVINGSTON, CITY OF	MONTANA	0031	3	19	436,128	130,838	10/59			
02	GLENDIVE, CITY OF	MONTANA	0033	3	19	428,046	128,413	2/59			
02	BRIDGER, TOWN OF	MONTANA	0043	3	19	25,574	7,672	4/60			
02	FROMBERG, TOWN OF	MONTANA	0045	3	19	42,996	12,896	4/60			
02	BILLINGS, CITY OF	MONTANA	0048	3	13	567,958	170,387	5/61			
02	LAUREL, CITY OF	MONTANA	0049	3	47	430,736	129,220	10/60			
02	MILES CITY, CITY OF	MONTANA	0051	3	19	248,540	74,561	10/60			
02	COLUMBUS, TOWN OF	MONTANA	0055	3	11	105,748	31,724	9/61			
02	CARBON CO BD OF COM ID3	MONTANA	0059	3	19	34,151	10,245	2/62			
02	BILLINGS, CITY OF	MONTANA	0068	3	21	367,245	110,173	3/63			
02	BROADUS, TOWN OF	MONTANA	0073	3	19	41,933	12,580	9/63			
02	STILLWATER CO	MONTANA	0078	3	59	45,835	13,750	12/63			
02	TERRY, CITY OF	MONTANA	0079	3	19	77,744	23,323	1/64			
02	FAIRVIEW, CITY OF	MONTANA	0090	3	19	102,441	30,732	3/65			
02	DAWSON CO SID #10	MONTANA	0092	3	19	92,204	27,660	8/65			
02	HYSHAM, TOWN OF	MONTANA	0101	3	19	48,410	14,523	9/66			
02	CARBON CO	MONTANA	0102	3	19	39,327	11,790	10/66			
02	LAVINA, TOWN OF	MONTANA	0105	2	19	30,700	9,210	12/66			
02	YELLOWSTONE CO	MONTANA	0114	2	19	43,600	14,190	7/67			
02	BROADVIEW, TOWN OF	MONTANA	0115	2	59	27,000	8,210	8/67			
02	STILLWATER CO RSID#8	MONTANA	0116	3	19	81,112	24,333	8/67			
02	RYEGATE, TOWN OF	MONTANA	0118	2	19	56,900	17,070	9/67			
02	CARBON CO RID#5	MONTANA	0124	2	19	32,600	10,750	4/68			
02	YELLOWSTONE CO RID#504	MONTANA	0126	1	59	61,600	20,320	5/68			
02	RED LODGE, CITY OF	MONTANA	0135	1	21	225,400	67,620	2/69			
02	JOLIET, TOWN OF	MONTANA	0136	1	11	29,300	8,790	3/69			
02	FALLON PRAIRIE CO SD	MONTANA	0138	1	19	25,000	7,500	5/69			
02	FRANNIE, TOWN OF	WYOMING	0004	3	19	12,070	3,621	12/57			
02	WORLAND, CITY OF	WYOMING	0007	3	19	168,747	50,624	9/57			
02	DUBOIS, TOWN OF	WYOMING	0009	3	19	92,523	27,757	8/57			
02	GREYBULL, TOWN OF	WYOMING	0014	3	19	72,828	21,848	2/60			
02	LOVELL, TOWN OF	WYOMING	0015	3	19	65,540	19,662	9/57			
02	THERMOPOLIS, TOWN OF	WYOMING	0018	3	19	315,763	94,728	9/57			
02	LANDER, TOWN OF	WYOMING	0019	3	19	78,143	23,442	4/58			
02	POWELL, TOWN OF	WYOMING	0024	3	19	100,401	30,120	12/57			
02	CODY, CITY OF	WYOMING	0026	3	19	63,325	18,997	3/58			
02	RIVERTON, CITY OF	WYOMING	0029	3	15	416,395	124,918	10/58			
02	HUDSON, TOWN OF	WYOMING	0032	3	19	53,132	15,939	1/59			
02	TENSLEEP, TOWN OF	WYOMING	0035	3	19	13,521	4,056	8/59			
02	BYRON, TOWN OF	WYOMING	0036	3	19	24,554	7,368	12/59			
02	E THERMOPOLIS, TOWN OF	WYOMING	0038	3	13	6,152	1,845	9/59			
02	KAYCEE, TOWN OF	WYOMING	0043	3	17	37,506	11,251	10/60			
02	DEAVER, TOWN OF	WYOMING	0049	3	19	20,699	2,849	11/62	APW	7,500	8/63
02	SHERIDAN, CITY OF	WYOMING	0057	3	51	797,871	239,360	12/63			
02	BASIN, TOWN OF	WYOMING	0064	2	59	118,900	39,230	5/67			
02	EDGERTON, TOWN OF	WYOMING	0066	3	19	28,594	9,456	12/67			
02	RIVERTON, CITY OF	WYOMING	0068	2	27	157,600	47,280	12/67	EDA	63,250	3/68
02	DAYTON, TOWN OF	WYOMING	0072	2	19	43,900	13,170	2/69			
02	NORTHERN ARAPAHOE TRIBE	WYOMING	0074	1	19	33,000	10,890	3/69	EDA	15,510	5/69
03	RICHEY, TOWN OF	MONTANA	0001	3	19	29,685	8,905	3/57			
03	CULBERTSON, TOWN OF	MONTANA	0005	3	19	46,062	13,818	5/57			
03	PLEVNA, TOWN OF	MONTANA	0006	3	19	19,973	5,992	7/57			
03	WOLF POINT, CITY OF	MONTANA	0017	3	15	78,956	23,686	5/58			

MISSOURI RIVER BASIN (09)

MINOR RIVER BASIN	NAME OF APPLICANT	STATE	PROJECT NUMBER	STATUS	TYPE-DESCP	EST ELIG PROJ COST	WPC-FEDERAL-GRANTS AMOUNT	WPC-FEDERAL-GRANTS DATE	OTHER-FEDERAL-GRANTS SOURCE	OTHER-FEDERAL-GRANTS AMOUNT	OTHER-FEDERAL-GRANTS DATE
03	POPLAR, CITY OF	MONTANA	0060	3	19	42,491	12,744	5/62			
03	FROID, TOWN OF	MONTANA	0075	3	19	21,467	6,440	9/63			
03	RICHLAND CO	MONTANA	0107	3	19	36,998	10,530	12/65			
03	PLENTYWOOD, CITY OF	MONTANA	0109	3	19	122,130	36,639	3/67			
03	SCOBEY, CITY OF	MONTANA	0112	3	59	95,000	28,500	3/67			
03	WIBAUX, TOWN OF	MONTANA	0130	1	19	50,000	15,000	12/68			
03	KILLDEER, CITY OF	NORTH DAKOTA	0002	3	19	11,696	3,509	1/57			
03	DICKINSON, CITY OF	NORTH DAKOTA	0005	3	19	205,713	61,713	2/57			
03	MOTT, CITY OF	NORTH DAKOTA	0008	3	19	40,086	12,025	2/57			
03	SHERWOOD, CITY OF	NORTH DAKOTA	0010	3	19	46,070	13,821	2/57			
03	MAKOTI, VILL OF	NORTH DAKOTA	0013	3	19	14,114	4,234	3/57			
03	DODGE, VILL OF	NORTH DAKOTA	0014	3	19	6,751	2,025	4/57			
03	RYDER, VILL OF	NORTH DAKOTA	0019	3	19	16,626	4,987	4/57			
03	PARSHALL, CITY OF	NORTH DAKOTA	0021	3	19	33,389	10,016	6/57			
03	STARKWEATHER, VILL OF	NORTH DAKOTA	0022	3	19	25,071	7,521	7/57			
03	DEVILS LAKE, CITY OF	NORTH DAKOTA	0023	3	17	24,358	7,307	7/57			
03	TAYLOR, VILL OF	NORTH DAKOTA	0025	3	19	17,867	5,360	8/57			
03	SELFRIDGE, VILL OF	NORTH DAKOTA	0029	3	19	9,424	2,828	9/58			
03	MUNICH, VILL OF	NORTH DAKOTA	0031	3	19	25,354	7,606	12/57			
03	EDMORE, CITY OF	NORTH DAKOTA	0034	3	19	28,274	8,482	12/57			
03	LEEDS, CITY OF	NORTH DAKOTA	0036	3	19	35,039	10,511	12/57			
03	DEVILS LAKE, CITY OF	NORTH DAKOTA	0039	3	19	19,385	5,815	1/58			
03	WING, CITY OF	NORTH DAKOTA	0041	3	19	23,560	7,068	2/58			
03	HAZEN, CITY OF	NORTH DAKOTA	0045	3	19	42,149	12,644	2/58			
03	ASHLEY, CITY OF	NORTH DAKOTA	0048	3	19	9,937	2,981	4/58			
03	UNDERWOOD, CITY OF	NORTH DAKOTA	0050	3	19	53,110	15,932	5/58			
03	DRAKE, CITY OF	NORTH DAKOTA	0053	3	19	33,303	9,990	7/58			
03	TUTTLE, VILL OF	NORTH DAKOTA	0069	3	19	34,346	10,303	5/59			
03	ROCK LAKE, VILL OF	NORTH DAKOTA	0070	3	19	36,847	11,054	6/59			
03	GLADSTONE, VILL OF	NORTH DAKOTA	0079	3	19	10,554	3,166	10/59			
03	HEBRON, CITY OF	NORTH DAKOTA	0082	3	19	17,380	5,214	1/60			
03	LINTON, CITY OF	NORTH DAKOTA	0083	3	19	56,724	17,017	2/60			
03	ANAMOOSE, CITY OF	NORTH DAKOTA	0084	3	19	32,896	9,868	2/60			
03	WATFORD CITY, CITY OF	NORTH DAKOTA	0091	3	[illegible]	12,403	3,721	5/60			
03	RICHARDTON, CITY OF	NORTH DAKOTA	0094	3	19	28,891	8,667	7/60			
03	BISMARCK, CITY OF	NORTH DAKOTA	0099	3	17	55,930	16,770	12/60			
03	BEULAH, CITY OF	NORTH DAKOTA	0102	3	19	67,260	20,178	12/60			
03	BALTA, VILL OF	NORTH DAKOTA	0103	3	19	22,329	6,698	1/61			
03	RUGBY, CITY OF	NORTH DAKOTA	0108	3	19	46,557	13,967	7/61			
03	GLEN ULLIN, CITY OF	NORTH DAKOTA	0111	3	19	32,533	9,759	8/61			
03	MEDORA, VILL OF	NORTH DAKOTA	0114	3	19	21,496	6,448	2/62			
03	ASHLEY, CITY OF	NORTH DAKOTA	0119	3	24	19,217	5,765	8/62			
03	CANDO, CITY OF	NORTH DAKOTA	0123	3	19	34,997	10,499	6/63			
03	VENTURIA, VILL OF	NORTH DAKOTA	0132	3	19	18,534	5,560	8/63			
03	WILTON, CITY OF	NORTH DAKOTA	0133	3	69	11,642	3,492	9/63			
03	TIOGA, CITY OF	NORTH DAKOTA	0134	3	39	53,164	15,948	9/63			
03	BISMARCK, CITY OF	NORTH DAKOTA	0136	3	19	31,591	9,477	12/63			
03	BEULAH, CITY OF	NORTH DAKOTA	0139	3	14	13,318	3,995	3/65			
03	BISMARCK, CITY OF	NORTH DAKOTA	0148	3	59	1,362,589	449,654	12/65			
03	GRENORA, CITY OF	NORTH DAKOTA	0154	1	19	10,389	3,110	5/66			
03	BISMARCK, CITY OF	NORTH DAKOTA	0156	3	14	93,306	30,790	6/66			
03	BELFIELD, CITY OF	NORTH DAKOTA	0158	3	19	38,620	11,586	6/66			
03	MANDAN, CITY OF	NORTH DAKOTA	0164	3	19	768,299	230,489	8/66			
03	ALMONT, VILL OF	NORTH DAKOTA	0165	3	19	16,209	4,862	9/66			
03	RHAME, VILL OF	NORTH DAKOTA	0166	3	19	13,658	3,600	1/67			
03	WASHBURN, CITY OF	NORTH DAKOTA	0168	1	59	39,000	11,700	3/67			
03	MERCER, VILL OF	NORTH DAKOTA	0174	2	19	13,000	3,900	6/67			
03	HAMPDEN, CITY OF	NORTH DAKOTA	0186	2	19	29,700	8,910	6/68			
03	THREE AFFILIATED TRIBES	NORTH DAKOTA	0188	1	19	30,600	9,180	6/68	EDA	15,300	5/69
03	SOLEN, CITY OF	NORTH DAKOTA	0195	1	19	36,500	10,950	5/69			
03	KARLSRUHE, CITY OF	NORTH DAKOTA	0196	1	19	38,300	11,490	2/69			
03	ROBINSON, CITY OF	NORTH DAKOTA	0197	1	19	20,000	6,000	3/69			
03	MINOT, CITY OF	NORTH DAKOTA	0199	1	12	340,200	112,260	5/69			
03	STANTON, CITY OF	NORTH DAKOTA	0200	1	19	36,600	10,980	6/69			
03	SOUTH HEART, CITY OF	NORTH DAKOTA	0203	1	19	27,300	8,190	6/69			
03	MORRISTOWN, TOWN OF	SOUTH DAKOTA	0044	3	19	22,258	6,677	5/69			
03	STANDING ROCK SIOUX TRIBE	SOUTH DAKOTA	0177	1	17	71,400	21,420	5/69			
04	CHADRON, CITY OF	NEBRASKA	0103	3	11	122,765	36,829	9/61			
04	REEDER, VILL OF	NORTH DAKOTA	0004	3	19	10,287	3,086	2/57			
04	HETTINGER, CITY OF	NORTH DAKOTA	0018	3	19	39,919	11,975	4/57			
04	HAGUE, VILL OF	NORTH DAKOTA	0176	2	19	37,200	11,280	8/67			
04	EAGLE BUTTE, TOWN OF	SOUTH DAKOTA	0002	3	19	6,993	2,097	5/57			
04	BOWDLE, CITY OF	SOUTH DAKOTA	0007	3	19	24,983	7,494	3/57			
04	EDGEMONT, TOWN OF	SOUTH DAKOTA	0008	3	19	69,843	20,953	3/57			
04	ONIDA, CITY OF	SOUTH DAKOTA	0009	3	49	19,935	5,980	3/57			
04	WAGNER, CITY OF	SOUTH DAKOTA	0011	3	19	27,524	8,257	5/57			
04	SELBY, CITY OF	SOUTH DAKOTA	0012	3	19	16,893	5,068	6/57			
04	WHITEWOOD, TOWN OF	SOUTH DAKOTA	0015	3	19	19,204	5,761	8/57			
04	KENNEBEC, TOWN OF	SOUTH DAKOTA	0016	3	19	18,630	5,589	8/57			
04	NEWELL, CITY OF	SOUTH DAKOTA	0021	3	19	19,015	5,704	12/57			
04	MOBRIDGE, CITY OF	SOUTH DAKOTA	0022	3	16	196,746	46,746	12/57			
04	S D STATE SANITARIUM	SOUTH DAKOTA	0024	3	33	4,854	1,456	11/57			
04	BELLE FOURCHE, CITY OF	SOUTH DAKOTA	0028	3	19	120,767	36,230	5/58			
04	KIMBALL, CITY OF	SOUTH DAKOTA	0041	3	19	22,650	6,794	3/59			
04	MCLAUGHLIN, CITY OF	SOUTH DAKOTA	0042	3	19	30,084	9,025	3/59			
04	RELIANCE, TOWN OF	SOUTH DAKOTA	0047	3	19	13,594	4,078	7/59			
04	S D CUSTER STATE PARK	SOUTH DAKOTA	0048	3	71	99,099	29,729	6/59			
04	PRESHO, CITY OF	SOUTH DAKOTA	0050	3	19	30,350	9,104	7/59			
04	CORSICA, TOWN OF	SOUTH DAKOTA	0058	3	19	44,392	13,317	4/60			
04	MOUND CITY, TOWN OF	SOUTH DAKOTA	0059	3	19	8,929	2,678	6/60			
04	ARTAS, TOWN OF	SOUTH DAKOTA	0060	3	19	3,849	1,154	8/60			
04	BUFFALO, TOWN OF	SOUTH DAKOTA	0061	3	19	17,266	5,179	8/60			
04	AKASKA, TOWN OF	SOUTH DAKOTA	0062	3	19	5,074	1,522	9/60			
04	EAGLE BUTTE, TOWN OF	SOUTH DAKOTA	0063	3	29	19,230	5,769	10/60			
04	NEW UNDERWOOD, TOWN OF	SOUTH DAKOTA	0065	3	19	24,212	7,263	11/60			
04	GREGORY, CITY OF	SOUTH DAKOTA	0066	3	19	58,261	17,478	4/61			
04	COLOME, CITY OF	SOUTH DAKOTA	0070	3	19	25,946	7,783	6/61			
04	S D CUSTER STATE PARK	SOUTH DAKOTA	0075	3	19	119,227	34,468	8/61			
04	WHITE LAKE, CITY OF	SOUTH DAKOTA	0076	3	19	[illegible]	[illegible]	8/61			
04	MCINTOSH, CITY OF	SOUTH DAKOTA	0077	3	19	10,918	3,275	8/61			
04	LONG LAKE, TOWN OF	SOUTH DAKOTA	0078	3	11	3,663	1,098	9/61			
04	ARMOUR, CITY OF	SOUTH DAKOTA	0079	3	19	17,401	5,220	12/61			
04	FORT PIERRE, CITY OF	SOUTH DAKOTA	0080	3	19	90,624	32,934	12/61			
04	PIERRE, CITY OF	SOUTH DAKOTA	0081	3	17	527,421	207,851	2/61			
04	WALL, CITY OF	SOUTH DAKOTA	0082	3	59	19,930	10,330	12/61			
04	STURGIS, CITY OF	SOUTH DAKOTA	0083	3	19	88,156	55,104	12/61			
04	RAPID CITY, CITY OF	SOUTH DAKOTA	0089	3	11	2,691,848	883,646	12/62			
04	RAPID CITY, CITY OF	SOUTH DAKOTA	0090	3	23	805,519	326,438	2/63			
04	HERMOSA, TOWN OF	SOUTH DAKOTA	0093	3	19	17,424	5,227	5/63			
04	FAITH, CITY OF	SOUTH DAKOTA	0095	3	69	28,264	8,478	9/63			
04	TRIPP, CITY OF	SOUTH DAKOTA	0097	3	19	27,833	8,349	11/63			

MINOR RIVER BASIN	NAME OF APPLICANT	STATE	PROJECT NUMBER	STATUS	TYPE-DESCR	EST ELIG PROJ COST	WPC-FEDERAL-GRANTS AMOUNT	WPC-FEDERAL-GRANTS DATE	OTHER-FEDERAL-GRANTS SOURCE	OTHER-FEDERAL-GRANTS AMOUNT	OTHER-FEDERAL-GRANTS DATE
04	TYNDALL, CITY OF	SOUTH DAKOTA	0100	3	19	35,395	10,618	5/64			
04	BOWDLE, CITY OF	SOUTH DAKOTA	0102	3	29	20,347	6,103	9/64			
04	PHILIP, CITY OF	SOUTH DAKOTA	0103	3	19	12,816	3,844	10/64			
04	TOLSTOY, TOWN OF	SOUTH DAKOTA	0120	2	19	19,799	5,939	9/66			
04	DELMONT, CITY OF	SOUTH DAKOTA	0122	3	19	33,395	10,019	8/66			
04	LEBANON, TOWN OF	SOUTH DAKOTA	0123	2	19	32,900	9,870	9/66			
04	KADOKA, CITY OF	SOUTH DAKOTA	0130	3	19	42,657	12,797	10/66			
04	AGAR, TOWN OF	SOUTH DAKOTA	0132	2	19	30,000	9,000	11/66			
04	STURGIS, CITY OF	SOUTH DAKOTA	0133	3	39	7,452	2,235	12/66			
04	PLATTE, CITY OF	SOUTH DAKOTA	0154	1	19	82,600	24,780	12/67			
04	BATESLAND, TOWN OF	SOUTH DAKOTA	0157	1	19	10,900	3,270	6/69			
04	PINE RIDGE RESERVATION	SOUTH DAKOTA	0159	2	29	136,000	40,800	3/68	EDA	68,000	5/68
04	HIGHMORE, CITY OF	SOUTH DAKOTA	0160	2	59	33,246	9,973	4/68			
04	WINNER, CITY OF	SOUTH DAKOTA	0163	2	59	112,500	33,750	6/68			
04	VALE SSWD	SOUTH DAKOTA	0164	2	19	28,800	8,640	7/68			
04	INTERIOR, TOWN OF	SOUTH DAKOTA	0168	2	19	20,800	6,240	11/68			
04	SD DEPT GAME-FISH-PARKS	SOUTH DAKOTA	0170	1	59	80,000	24,000	2/69			
04	MARTIN, CITY OF	SOUTH DAKOTA	0171	1	59	97,900	29,370	4/69			
04	EAGLE BUTTE, TOWN OF	SOUTH DAKOTA	0174	1	77	12,000	3,600	4/69			
04	MOORCROFT, TOWN OF	WYOMING	0030	3	19	16,873	5,061	3/59			
04	UPTON, TOWN OF	WYOMING	0040	3	19	21,391	6,417	2/60			
04	HULETT, TOWN OF	WYOMING	0070	2	17	56,200	16,860	12/67			
05	VALENTINE, CITY OF	NEBRASKA	0192	3	11	140,456	42,139	12/64			
05	SPRINGVIEW, VILL OF	NEBRASKA	0195	3	19	23,273	6,981	10/64			
05	SPENCER, VILL OF	NEBRASKA	0227	3	11	63,965	19,189	10/65			
05	LYNCH, VILL OF	NEBRASKA	0248	3	19	40,183	12,050	3/66			
05	HARRISON, VILL OF	NEBRASKA	0272	3	59	30,000	9,000	12/66			
05	MISSION, TOWN OF	SOUTH DAKOTA	0001	3	19	10,584	3,175	8/57			
05	MISSION, CITY OF	SOUTH DAKOTA	0107	3	59	62,100	18,630	3/65			
05	LUSK, TOWN OF	WYOMING	0031	3	11	41,612	12,483	3/59			
06	JAMESTOWN, CITY OF	NORTH DAKOTA	0039	3	79	89,749	26,924	[illegible]/57			
06	N D STATE HOSPITAL	NORTH DAKOTA	0035	3	19	206,836	[illegible]	2/58			
06	LITCHVILLE, VILL OF	NORTH DAKOTA	0057	3	19	26,861	8,060	10/58			
06	EDGELEY, CITY OF	NORTH DAKOTA	0080	3	19	37,029	11,109	10/59			
06	JAMESTOWN, CITY OF	NORTH DAKOTA	0088	3	13	83,559	25,067	4/60			
06	FORBES, VILL OF	NORTH DAKOTA	0100	3	19	16,110	4,832	12/60			
06	CARRINGTON, CITY OF	NORTH DAKOTA	0104	3	19	49,898	14,969	1/61			
06	NEW ROCKFORD, CITY OF	NORTH DAKOTA	0116	3	19	74,794	22,438	6/62			
06	LA MOURE, CITY OF	NORTH DAKOTA	0125	3	19	50,523	15,156	4/63			
06	FREDONIA, VILL OF	NORTH DAKOTA	0128	3	19	15,865	4,759	6/63			
06	KENSAL, VILL OF	NORTH DAKOTA	0145	3	19	30,495	9,148	7/65			
06	MEDINA, CITY OF	NORTH DAKOTA	0145	3	19	61,276	18,382	12/65			
06	HURDSFIELD, VILL OF	NORTH DAKOTA	0161	1	19	51,200	15,360	9/66			
06	JUD, VILL OF	NORTH DAKOTA	0162	3	19	27,225	8,130	/66			
06	OAKES, CITY OF	NORTH DAKOTA	0170	2	19	84,800	25,440	5/67			
06	JAMESTOWN, CITY OF	NORTH DAKOTA	0171	3	54	360,955	108,286	7/67			
06	SYKESTON, CITY OF	NORTH DAKOTA	0172	2	19	42,000	12,600	4/67			
06	ELLENDALE, CITY OF	NORTH DAKOTA	0179	3	59	109,500	32,850	12/67			
06	CLEVELAND, CITY OF	NORTH DAKOTA	0185	2	19	36,200	10,860	4/68			
06	WIMBLEDON, CITY OF	NORTH DAKOTA	0187	1	59	34,900	10,470	6/68			
06	GRAND FORKS, CITY OF	NORTH DAKOTA	0202	1	14	157,000	47,100	6/69			
06	PARKSTON, CITY OF	SOUTH DAKOTA	0006	3	19	47,587	14,276	4/57			
06	REDFIELD HOSP AND SCH	SOUTH DAKOTA	0013	3	19	63,692	19,107	7/57			
06	ORIENT, TOWN OF	SOUTH DAKOTA	0018	3	19	9,153	2,746	10/57			
06	GROTON, CITY OF	SOUTH DAKOTA	0023	3	19	47,443	14,232	12/57			
06	MITCHELL, CITY OF	SOUTH DAKOTA	0027	3	21	450,008	135,000	3/58			
06	CLARK, CITY OF	SOUTH DAKOTA	0031	3	57	25,518	7,655	7/58			
06	FAULKTON, CITY OF	SOUTH DAKOTA	0033	3	19	30,078	9,023	9/58			
06	CRESBARD, CITY OF	SOUTH DAKOTA	0034	3	19	17,286	5,186	10/58			
06	CONDE, CITY OF	SOUTH DAKOTA	0036	3	19	14,776	4,432	11/58			
06	SCOTLAND, CITY OF	SOUTH DAKOTA	0040	3	19	20,388	6,116	4/59			
06	LEOLA, TOWN OF	SOUTH DAKOTA	0043	3	19	28,216	8,464	4/59			
06	WOONSOCKET, CITY OF	SOUTH DAKOTA	0046	3	19	49,154	14,745	6/59			
06	CLAREMONT, TOWN OF	SOUTH DAKOTA	0055	3	19	26,935	8,080	2/60			
06	WESSINGTON SPRINGS CITY	SOUTH DAKOTA	0056	3	19	18,272	5,481	3/60			
06	HECLA, CITY OF	SOUTH DAKOTA	0064	3	19	50,722	15,216	2/61			
06	PLANKINTON, CITY OF	SOUTH DAKOTA	0072	3	13	8,261	2,478	7/61			
06	CAVOUR, TOWN OF	SOUTH DAKOTA	0087	3	19	14,119	4,235	12/62			
06	MITCHELL, CITY OF	SOUTH DAKOTA	0094	3	24	14,225	4,267	9/63			
06	MILLER, CITY OF	SOUTH DAKOTA	0096	3	19	132,258	39,677	11/63			
06	S D STATE TRAINING SCH	SOUTH DAKOTA	0098	3	39	18,924	5,460	12/63			
06	ABERDEEN, CITY OF	SOUTH DAKOTA	0110	3	21	544,633	163,399	9/65			
06	ALEXANDRIA, CITY OF	SOUTH DAKOTA	0111	3	19	22,214	6,664	12/65			
06	HURON, CITY OF	SOUTH DAKOTA	0119	2	19	819,900	270,560	8/66			
06	LETCHER, TOWN OF	SOUTH DAKOTA	0127	3	19	27,229	8,168	9/66			
06	YALE, TOWN OF	SOUTH DAKOTA	0134	3	19	23,488	7,046	11/66			
06	EMERY, CITY OF	SOUTH DAKOTA	0138	3	19	21,002	6,300	4/67			
06	DIMOCK, TOWN OF	SOUTH DAKOTA	0139	2	19	38,700	11,610	4/67			
06	BRENTFORD, TOWN OF	SOUTH DAKOTA	0143	2	19	13,200	3,960	7/67			
06	ETHAN, TOWN OF	SOUTH DAKOTA	0146	1	19	67,300	20,190	6/68			
06	BRIDGEWATER, CITY OF	SOUTH DAKOTA	0149	1	19	69,500	20,850	3/69			
06	MELLETTE, CITY OF	SOUTH DAKOTA	0152	2	59	33,200	9,960	9/67			
06	MT VERNON, CITY OF	SOUTH DAKOTA	0155	2	59	33,300	9,990	1/68			
06	ANDOVER, TOWN OF	SOUTH DAKOTA	0161	3	19	7,907	2,372	4/68			
06	ROSCOE, CITY OF	SOUTH DAKOTA	0162	3	[illegible]	15,855	4,756	4/68			
06	DOLAND, CITY OF	SOUTH DAKOTA	0167	1	19	29,000	8,700	11/68			
06	WARNER SD	SOUTH DAKOTA	0178	1	19	41,400	12,420	5/69			
07	SIBLEY, CITY OF	IOWA	0015	3	31	254,192	75,657	1/57			
07	IRETON, TOWN OF	IOWA	0027	3	31	72,403	21,720	10/57			
07	SIOUX CENTER, TOWN OF	IOWA	0055	3	31	233,752	70,125	9/57			
07	INWOOD, TOWN OF	IOWA	0155	3	19	23,910	7,125	1/62			
07	AKRON, TOWN OF	IOWA	0243	3	11	126,259	37,877	6/66			
07	HAWARDEN, CITY OF	IOWA	0248	1	11	307,000	92,100	3/66			
07	ASHTON, TOWN OF	IOWA	0251	3	19	61,994	18,598	10/66			
07	GEORGE, TOWN OF	IOWA	0328	2	59	64,400	19,320	3/68			
07	ROCK VALLEY, TOWN OF	IOWA	0361	2	11	276,000	82,800	2/69			
07	PIPESTONE, CITY OF	MINNESOTA	0361	3	66	340,328	102,098	12/63			
07	HILLS, VILL OF	MINNESOTA	0374	3	19	71,633	21,480	6/64			
07	LAKE BENTON, VILL OF	MINNESOTA	0499	3	59	67,548	20,264	6/67			
07	BROOKINGS, CITY OF	SOUTH DAKOTA	0003	3	17	141,055	42,316	3/57			
07	COLTON, TOWN OF	SOUTH DAKOTA	0005	3	19	35,271	10,581	3/57			
07	GARRETSON, CITY OF	SOUTH DAKOTA	0010	3	19	23,302	6,990	7/57			
07	SIOUX FALLS, CITY OF	SOUTH DAKOTA	0014	3	41	914,226	250,000	6/57			
07	HUMBOLDT, CITY OF	SOUTH DAKOTA	0025	3	19	17,023	5,107	3/58			
07	LAKE PRESTON, CITY OF	SOUTH DAKOTA	0029	3	19	32,424	9,727	6/58			
07	WATERTOWN, CITY OF	SOUTH DAKOTA	0037	3	17	514,874	154,462	1/59			
07	VOLGA, CITY OF	SOUTH DAKOTA	0038	3	19	36,528	10,958	1/59			
07	SIOUX FALLS, CITY OF	SOUTH DAKOTA	0049	3	13	148,202	44,460	6/59			
07	WEBSTER, CITY OF	SOUTH DAKOTA	0052	3	19	37,396	11,218	8/59			
07	BALTIC, TOWN OF	SOUTH DAKOTA	0054	3	19	27,138	8,141	2/60			
07	ESTELLINE, CITY OF	SOUTH DAKOTA	0067	3	19	38,998	11,699	4/61			

MINOR RIVER BASIN	NAME OF APPLICANT	STATE	PROJECT NUMBER	STATUS	TYPE-DESCP	EST ELIG PROJ COST	WPC-FEDERAL-GRANTS AMOUNT	DATE	OTHER-FEDERAL-GRANTS SOURCE	AMOUNT	DATE
07	JEFFERSON, TOWN OF	SOUTH DAKOTA	0069	3	19	34,824	10,447	6/61			
07	BRYANT, CITY OF	SOUTH DAKOTA	0071	3	19	18,974	5,692	6/61			
07	SIOUX FALLS, CITY OF	SOUTH DAKOTA	0088	3	21	84,026	25,207	12/62			
07	LAKE NORDEN, CITY OF	SOUTH DAKOTA	0091	3	19	38,416	11,524	3/64			
07	OLDHAM, CITY OF	SOUTH DAKOTA	0106	2	19	21,866	6,565	3/65			
07	CLEAR LAKE, CITY OF	SOUTH DAKOTA	0108	3	23	15,051	4,515	5/65			
07	BROOKINGS, CITY OF	SOUTH DAKOTA	0109	2	69	524,400	157,320	8/65			
07	MCCOOK LAKE SAN D	SOUTH DAKOTA	0112	3	19	40,153	12,045	12/65			
07	BRANDON, TOWN OF	SOUTH DAKOTA	0114	3	19	55,963	16,788	2/66			
07	TEA, TOWN OF	SOUTH DAKOTA	0115	3	19	32,408	9,722	5/66			
07	WORTHING, TOWN OF	SOUTH DAKOTA	0117	2	19	32,000	9,600	7/66			
07	SIOUX FALLS, CITY OF	SOUTH DAKOTA	0118	3	21	15,300	4,590	8/66			
07	TORONTO, TOWN OF	SOUTH DAKOTA	0121	1	19	31,300	9,390	9/66			
07	CHESTER SAN D	SOUTH DAKOTA	0137	3	19	24,864	7,453	2/67			
07	N BROOKINGS SAN WD	SOUTH DAKOTA	0140	3	23	46,326	15,297	5/67			
07	SIOUX FALLS, CITY OF	SOUTH DAKOTA	0141	2	23	1,460,950	438,280	8/67			
07	HAYWARD SAN SD	SOUTH DAKOTA	0153	2	23	305,300	91,590	5/68			
07	FLANDREAU, CITY OF	SOUTH DAKOTA	0158	2	31	119,300	35,790	4/69			
07	VOLGA, CITY OF	SOUTH DAKOTA	0165	1	29	169,000	55,770	12/69			
07	SOUTH SHORE, TOWN OF	SOUTH DAKOTA	0173	1	19	56,100	16,830	3/69			
07	COLMAN, CITY OF	SOUTH DAKOTA	0176	1	19	27,500	8,250	4/67			
07	SIOUX FALLS, CITY OF	SOUTH DAKOTA	0181	1	21	619,300	185,790	6/6			
08	COZAD, CITY OF	NEBRASKA	0003	3	11	118,137	35,441	7/57			
08	NORFOLK, CITY OF	NEBRASKA	0007	3	17	318,330	95,499	7/57			
08	CLARKS, VILL OF	NEBRASKA	0016	3	19	38,841	11,652	4/58			
08	LEXINGTON, CITY OF	NEBRASKA	0020	3	11	465,906	114,600	9/57			
08	SHELTON, VILL OF	NEBRASKA	0023	3	31	48,452	13,437	9/57			
08	N LOUP, CITY OF	NEBRASKA	0030	3	19	11,158	3,347	8/58			
08	PLAINVIEW, CITY OF	NEBRASKA	0032	3	19	56,036	14,520	8/58			
08	MONROE, VILL OF	NEBRASKA	0036	3	17	26,895	7,500	10/58			
08	SARGENT, CITY OF	NEBRASKA	0046	3	19	24,182	7,254	9/59			
08	SCHUYLER, CITY OF	NEBRASKA	0053	3	19	76,060	20,712	9/59			
08	KEARNEY, CITY OF	NEBRASKA	0063	3	65	352,292	105,684	9/59			
08	CLEARWATER, VILL OF	NEBRASKA	0067	3	15	43,576	12,972	10/59			
08	FUNK, VILL OF	NEBRASKA	0078	3	19	20,178	6,053	10/60			
08	BROKEN BOW, CITY OF	NEBRASKA	0079	3	15	204,187	61,256	1/61			
08	PRAGUE, VILL OF	NEBRASKA	0086	3	19	42,304	12,691	9/60			
08	ANSLEY, VILL OF	NEBRASKA	0088	3	11	47,499	14,249	12/60			
08	MADISON, CITY OF	NEBRASKA	0091	3	19	91,220	27,365	12/60			
08	LINCOLN, CITY OF	NEBRASKA	0092	3	13	314,586	94,375	12/60			
08	SPRAGUE, VILL OF	NEBRASKA	0097	3	19	16,638	4,968	8/61			
08	VALPARAISO, VILL OF	NEBRASKA	0100	3	19	44,329	13,298	8/61			
08	PETERSBURG, VILL OF	NEBRASKA	0104	3	19	42,251	12,675	8/61			
08	WAYNE, CITY OF	NEBRASKA	0105	3	19	98,090	29,427	8/61			
08	LEXINGTON, CITY OF	NEBRASKA	0109	3	27	94,079	28,223	10/61			
08	OCONTO, VILL OF	NEBRASKA	0112	3	19	18,174	5,452	1/62			
08	MARQUETTE, VILL OF	NEBRASKA	0115	3	19	18,370	5,511	2/62			
08	COMSTOCK, VILL OF	NEBRASKA	0120	3	19	21,924	6,577	8/62			
08	FARNAM, VILL OF	NEBRASKA	0122	3	19	22,203	6,660	8/62			
08	ARCADIA, VILL OF	NEBRASKA	0123	3	19	17,358	5,207	8/62			
08	MALCOLM, VILL OF	NEBRASKA	0126	3	17	22,263	6,678	8/62			
08	GIBBON, VILL OF	NEBRASKA	0127	3	19	70,132	20,747	10/62	APW	14,318	11/62
08	BRADY, VILL OF	NEBRASKA	0132	3	19	30,445	9,133	8/62			
08	BELLWOOD, VILL OF	NEBRASKA	0133	3	19	26,384	7,914	9/62			
08	TAYLOR, VILL OF	NEBRASKA	0134	3	19	14,130	4,239	10/62			
08	ALBION, CITY OF	NEBRASKA	0135	3	15	104,290	31,144	10/62	APW	21,000	1/63
08	LOUP CITY, CITY OF	NEBRASKA	0136	3	19	40,533	11,712	10/62	APW	9,554	11/62
08	FULLERTON, CITY OF	NEBRASKA	0137	3	19	97,677	21,096	10/62	APW	27,742	11/62
08	GENOA, CITY OF	NEBRASKA	0138	3	19	21,284	6,384	10/62	APW	3,990	1/63
08	ST EDWARD, CITY OF	NEBRASKA	0139	3	19	33,211	9,963	10/62	APW	6,220	1/63
08	ORD, CITY OF	NEBRASKA	0141	3	19	134,595	40,370	11/62			
08	LITCHFIELD, VILL OF	NEBRASKA	0142	3	19	13,919	3,154	11/62	APW	3,805	1/63
08	RAVENNA, CITY OF	NEBRASKA	0143	3	19	83,649	25,094	12/62			
08	FARWELL, VILL OF	NEBRASKA	0144	3	19	11,633	2,645	12/62	APW	3,171	11/63
08	SPALDING, VILL OF	NEBRASKA	0145	3	19	53,845	16,153	12/62			
08	ARNOLD, VILL OF	NEBRASKA	0148	3	21	29,745	8,428	2/63			
08	PIERCE, CITY OF	NEBRASKA	0152	3	19	64,112	19,233	3/63			
08	HUMPHREY, VILL OF	NEBRASKA	0155	3	19	24,177	7,253	4/63			
08	WISNER, CITY OF	NEBRASKA	0160	3	16	78,134	23,439	5/63			
08	WOOD RIVER, VILL OF	NEBRASKA	0163	3	26	25,324	7,596	6/63			
08	HOOPER, VILL OF	NEBRASKA	0166	3	39	58,050	17,415	6/63			
08	PENDER, VILL OF	NEBRASKA	0167	3	19	54,545	16,363	6/63			
08	HORDVILLE, VILL OF	NEBRASKA	0177	3	19	21,901	6,570	9/63			
08	FREMONT, CITY OF	NEBRASKA	0179	3	15	1,384,748	415,424	2/64			
08	DAVEY, VILL OF	NEBRASKA	0181	3	19	21,285	6,385	9/63			
08	ASHLAND, CITY OF	NEBRASKA	0183	2	56	187,000	56,100	10/63			
08	GRAND ISLAND, CITY OF	NEBRASKA	0185	3	17	1,853,542	556,060	11/63			
08	STAPLETON, VILL OF	NEBRASKA	0188	3	22	10,374	3,112	11/63			
08	LINCOLN, CITY OF	NEBRASKA	0189	3	59	301,500	90,450	12/63			
08	W POINT, CITY OF	NEBRASKA	0191	3	11	123,166	36,949	2/64			
08	DENTON, VILL OF	NEBRASKA	0193	3	19	11,208	3,240	10/64			
08	WINSLOW, VILL OF	NEBRASKA	0196	3	19	17,848	5,354	10/64			
08	OAKDALE, VILL OF	NEBRASKA	0197	3	17	42,777	12,830	10/64			
08	CLARKSON, VILL OF	NEBRASKA	0198	3	11	71,870	21,560	11/64			
08	CHAPMAN, VILL OF	NEBRASKA	0199	3	19	37,726	11,317	9/64			
08	VALLEY, CITY OF	NEBRASKA	0201	3	66	190,313	57,093	4/65			
08	HOWELLS, VILL OF	NEBRASKA	0202	3	19	38,389	11,516	10/64			
08	ELBA, VILL OF	NEBRASKA	0203	3	19	16,622	4,986	10/64			
08	WAHOO, CITY OF	NEBRASKA	0206	3	11	308,800	92,640	10/64			
08	WAKEFIELD, CITY OF	NEBRASKA	0207	3	19	40,500	12,150	12/64			
08	LEIGH, VILL OF	NEBRASKA	0208	3	19	40,122	12,036	10/64			
08	STANTON, CITY OF	NEBRASKA	0209	3	19	57,530	17,250	10/64			
08	RAYMOND, VILL OF	NEBRASKA	0210	3	19	28,170	8,450	10/64			
08	ST PAUL, CITY OF	NEBRASKA	0211	3	19	53,377	16,010	12/64			
08	LINCOLN, CITY OF	NEBRASKA	0217	2	21	1,890,900	567,270	12/64			
08	NORTH PLATTE, CITY OF	NEBRASKA	0218	3	19	568,149	170,444	9/65			
08	GOTHENBURG, CITY OF	NEBRASKA	0222	3	11	271,935	81,580	4/66			
08	OAKLAND, CITY OF	NEBRASKA	0223	3	11	95,753	28,725	8/65			
08	SCRIBNER, CITY OF	NEBRASKA	0224	3	16	59,725	17,550	9/65			
08	LYONS, CITY OF	NEBRASKA	0225	3	19	64,252	19,270	9/65			
08	LAUREL, VILL OF	NEBRASKA	0226	3	19	111,540	33,462	9/65			
08	BURWELL, CITY OF	NEBRASKA	0228	3	19	95,763	28,728	8/65			
08	NEWMAN GROVE, CITY OF	NEBRASKA	0229	3	19	36,666	10,999	8/65			
08	WINSIDE, VILL OF	NEBRASKA	0230	3	19	35,928	10,770	8/65			
08	SILVER CREEK, VILL OF	NEBRASKA	0231	3	19	29,579	8,873	8/65			
08	GRAND ISLAND, CITY OF	NEBRASKA	0232	3	22	377,486	113,240	10/65			
08	DANNEBROG, VILL OF	NEBRASKA	0233	3	19	23,959	7,180	8/65			
08	BOELUS, VILL OF	NEBRASKA	0234	3	11	32,230	9,669	9/65			
08	PALMER, VILL OF	NEBRASKA	0236	3	19	21,988	6,590	8/65			
08	HADAR, VILL OF	NEBRASKA	0237	3	16	24,671	7,260	9/65			
08	CHAMBERS, VILL OF	NEBRASKA	0240	3	19	34,600	10,380	9/65			

MINOR RIVER BASIN	NAME OF APPLICANT	STATE	PROJECT NUMBER	STATUS	TYPE-DESCR	EST ELIG PROJ COST	WPC-FEDERAL-GRANTS AMOUNT	WPC-FEDERAL-GRANTS DATE	OTHER-FEDERAL-GRANTS SOURCE	OTHER-FEDERAL-GRANTS AMOUNT	OTHER-FEDERAL-GRANTS DATE
08	MALMO, VILL OF	NEBRASKA	0241	3	16	24,969	7,480	9/65			
08	MULLEN, VILL OF	NEBRASKA	0244	3	19	43,325	12,990	10/65			
08	CEDAR RAPIDS, VILL OF	NEBRASKA	0249	2	11	55,500	16,650	3/66			
08	ONEILL, CITY OF	NEBRASKA	0250	1	11	260,007	85,800	2/66			
08	NELIGH, CITY OF	NEBRASKA	0255	3	11	125,552	37,665	7/66			
08	ATKINSON, CITY OF	NEBRASKA	0256	3	11	69,054	20,716	5/66			
08	THEDFORD, VILL OF	NEBRASKA	0262	3	11	41,212	12,363	12/66			
08	NICKERSON, VILL OF	NEBRASKA	0263	3	19	22,100	6,630	6/66			
08	CALLAWAY, VILL OF	NEBRASKA	0266	3	17	32,134	9,640	7/66			
08	PLEASANTON, VILL OF	NEBRASKA	0267	3	19	25,328	7,598	9/66			
08	AMHERST, VILL OF	NEBRASKA	0271	2	19	26,700	8,010	9/67			
08	DODGE, VILL OF	NEBRASKA	0273	2	19	76,800	23,040	2/67			
08	RIVERDALE, VILL OF	NEBRASKA	0279	3	19	14,595	4,338	1/67			
08	MERNA, VILL OF	NEBRASKA	0280	3	19	28,519	8,555	1/67			
08	SNYDER, VILL OF	NEBRASKA	0281	3	11	64,901	18,690	2/67			
08	COLUMBUS, CITY OF	NEBRASKA	0282	2	11	885,500	292,210	2/67			
08	WESTON, VILL OF	NEBRASKA	0285	3	11	34,934	10,480	3/67			
08	BANCROFT, VILL OF	NEBRASKA	0286	3	17	57,357	17,207	5/67			
08	ALDA, VILL OF	NEBRASKA	0289	2	19	50,100	15,030	4/67			
08	BEEMER, VILL OF	NEBRASKA	0290	3	57	77,989	23,396	8/67			
08	BATTLE CREEK, VILL OF	NEBRASKA	0292	2	59	78,400	23,520	8/67			
08	MAXWELL, VILL OF	NEBRASKA	0295	3	17	62,679	18,803	12/67			
08	LOUISVILLE, VILL OF	NEBRASKA	0297	2	11	154,300	46,290	12/67			
08	MILLER, VILL OF	NEBRASKA	0299	2	19	17,000	5,100	12/67			
08	ROSALIE, VILL OF	NEBRASKA	0300	2	19	35,600	10,680	12/67			
08	BRUNO, VILL OF	NEBRASKA	0304	3	19	27,800	7,680	12/67			
08	RANDOLPH, CITY OF	NEBRASKA	0305	2	11	104,600	31,380	12/67			
08	OSMOND, VILL OF	NEBRASKA	0307	1	26	73,400	22,020	12/67			
08	NORFOLK, CITY OF	NEBRASKA	0314	2	21	1,131,000	373,230	4/68			
08	ROCA, VILL OF	NEBRASKA	0316	2	19	20,500	6,150	6/68			
08	CRESTON, VILL OF	NEBRASKA	0320	2	19	17,000	5,100	7/68			
08	KEARNEY, CITY OF	NEBRASKA	0324	1	57	1,250,500	339,412	10/68			
08	PILGER, VILL OF	NEBRASKA	0334	1	17	50,000	[illegible]	2/69			
08	HOOPER SCH D09	NEBRASKA	0335	1	17	30,500	9,150	4/69			
08	COLON, VILL OF	NEBRASKA	0337	1	17	31,300	9,390	3/69			
08	COLUMBUS SCH D 28	NEBRASKA	0339	1	19	13,900	4,170	5/69			
08	COLUMBUS, CITY OF	NEBRASKA	0340	1	23	71,900	21,570	5/69			
09	WALDEN, TOWN OF	COLORADO	0097	3	69	56,292	16,887	9/63			
09	SCOTTSBLUFF, CITY OF	NEBRASKA	0099	3	19	800,400	240,120	8/61			
09	GURLEY, VILL OF	NEBRASKA	0102	3	19	12,311	3,693	2/62			
09	MORRILL, VILL OF	NEBRASKA	0149	3	19	21,921	6,576	2/63			
09	BRIDGEPORT, CITY OF	NEBRASKA	0159	3	19	107,081	31,740	5/63			
09	GERING, CITY OF	NEBRASKA	0219	2	19	322,500	96,750	10/65			
09	OSHKOSH, CITY OF	NEBRASKA	0274	2	11	58,500	17,550	12/66			
09	LYMAN, VILL OF	NEBRASKA	0288	2	19	24,200	7,260	5/67			
09	TERRYTOWN, VILL OF	NEBRASKA	0296	1	11	150,500	45,150	12/67			
09	BAYARD, CITY OF	NEBRASKA	0325	1	19	56,500	18,660	12/68			
09	LARAMIE, CITY OF	WYOMING	0001	3	19	245,541	73,662	12/56			
09	DOUGLAS, TOWN OF	WYOMING	0003	3	19	102,275	30,322	2/57			
09	SARATOGA, TOWN OF	WYOMING	0005	3	19	30,146	9,044	3/57			
09	TORRINGTON, TOWN OF	WYOMING	0006	3	19	77,449	23,234	3/57			
09	CASPER, CITY OF	WYOMING	0010	3	15	1,338,475	250,000	3/57			
09	ENCAMPMENT, TOWN OF	WYOMING	0013	3	19	20,479	6,143	1/58			
09	GLENROCK, TOWN OF	WYOMING	0016	3	19	33,782	10,134	10/57			
09	MILLS, TOWN OF	WYOMING	0017	3	19	77,533	23,259	9/57			
09	GUERNSEY, TOWN OF	WYOMING	0020	3	19	8,667	2,600	4/58			
09	LINGLE, TOWN OF	WYOMING	0021	3	29	27,241	8,172	11/58			
09	WAMSUTTER, TOWN OF	WYOMING	0023	3	19	21,910	6,572	1/58			
09	TORRINGTON, TOWN OF	WYOMING	0034	3	19	21,807	6,542	3/59			
09	EVANSVILLE, TOWN OF	WYOMING	0041	3	19	84,377	25,313	6/60			
09	FT LARAMIE, TOWN OF	WYOMING	0042	3	17	24,554	7,366	10/60			
09	BROOKS W&S D	WYOMING	0045	3	19	70,076	21,022	2/62			
09	LARAMIE, CITY OF	WYOMING	0060	3	23	149,719	49,407	5/66			
09	S TORRINGTON W&SD	WYOMING	0075	1	23	24,600	8,110	4/69			
09	CASPER, CITY OF	WYOMING	0076	1	21	98,200	32,400	6/69			
10	BRIGHTON, CITY OF	COLORADO	0004	3	31	257,612	77,283	7/57			
10	BOULDER, CITY OF	COLORADO	0006	3	11	969,429	250,000	1/57			
10	BRUSH, CITY OF	COLORADO	0009	3	11	175,030	52,508	9/57			
10	S ADAMS W&S D	COLORADO	0013	3	11	310,798	93,239	5/57			
10	JULESBURG, TOWN OF	COLORADO	0016	3	11	126,493	37,948	8/57			
10	ALTURA SAN D	COLORADO	0017	3	49	22,952	6,835	9/57			
10	LITTLETON, CITY OF	COLORADO	0019	3	11	208,168	62,450	9/59			
10	BYERS W SAN D	COLORADO	0020	3	19	18,961	5,688	10/57			
10	LONGMONT, CITY OF	COLORADO	0026	3	17	537,240	161,172	9/59			
10	FORT COLLINS, CITY OF	COLORADO	0030	3	21	194,863	58,458	7/58			
10	CLEAR CREEK VALLEY WSD	COLORADO	0031	3	71	130,255	39,076	10/58			
10	BERTHOUD, TOWN OF	COLORADO	0035	3	21	29,554	8,866	1/60			
10	EVERGREEN SAN D	COLORADO	0036	3	15	167,056	50,116	4/59			
10	WOODLAND PARK SAN D	COLORADO	0037	3	19	55,030	16,508	10/59			
10	ENGLEWOOD, CITY OF	COLORADO	0038	3	21	577,605	173,281	10/59			
10	STERLING, CITY OF	COLORADO	0040	3	19	420,206	126,061	7/60			
10	S ARAPAHOE SAN D	COLORADO	0046	3	13	465,526	135,657	9/60			
10	LOVELAND, CITY OF	COLORADO	0052	3	11	490,901	147,270	7/61			
10	EVANS SAN D	COLORADO	0055	3	19	43,842	[illegible]	8/61			
10	EVERGREEN SAN D	COLORADO	0057	3	23	22,949	6,884	7/61			
10	CASTLE ROCK, TOWN OF	COLORADO	0059	3	29	40,212	12,063	8/61			
10	SOUTHGATE SAN D	COLORADO	0060	3	13	314,259	94,277	9/61			
10	S W MET W & SAN D	COLORADO	0061	3	13	811,013	243,304	10/61			
10	GLENDALE W SAN D	COLORADO	0062	3	21	65,245	19,573	9/61			
10	MERINO, TOWN OF	COLORADO	0064	3	19	17,537	5,091	11/61			
10	CHERRY CREEK VALLEY WSD	COLORADO	0065	3	12	57,317	17,195	4/62			
10	LOVELAND, CITY OF	COLORADO	0066	3	23	305,660	91,698	11/61			
10	GLENDALE W SAN D	COLORADO	0069	3	21	210,000	63,000	5/62			
10	CHERRY CREEK VALLEY WSD	COLORADO	0072	3	23	158,258	47,477	6/62			
10	CHERRY CREEK VALLEY WSD	COLORADO	0074	3	23	114,786	34,435	10/62			
10	POUDRE SCHOOL D R I	COLORADO	0077	3	57	18,216	5,464	12/62			
10	BANCROFT W & SAN D	COLORADO	0078	3	23	250,107	75,032	1/63			
10	AURORA, CITY OF	COLORADO	0081	3	11	452,385	135,715	2/63			
10	JOHNSTOWN, TOWN OF	COLORADO	0083	3	19	72,335	21,700	2/63			
10	PLATTE CANYON WSD	COLORADO	0084	3	23	21,391	6,417	2/63			
10	SOUTHGATE SAN D	COLORADO	0085	3	23	196,066	58,819	3/63			
10	COLO STATE PARK REC BD	COLORADO	0086	3	17	38,500	11,550	3/63			
10	DENVER METRO S D D #1	COLORADO	0088	3	23	2,154,673	646,401	7/63			
10	DENVER METRO S D D #1	COLORADO	0095	3	23	752,761	225,828	7/63			
10	DENVER METRO S D D #1	COLORADO	0096	2	12	219,500	65,850	8/63			
10	DENVER METRO S D D #1	COLORADO	0100	3	23	906,770	272,031	9/63			
10	DENVER METRO S D D I	COLORADO	0101	2	21	1,435,000	430,200	2/64			
10	W JEFFERSON CO SAN D	COLORADO	0103	3	16	83,925	25,177	1/64			
10	MEAD SAN D	COLORADO	0106	3	19	18,173	5,452	1/64			
10	ESTES PARK S D	COLORADO	0107	3	11	414,949	124,484	6/64			

MINOR RIVER BASIN	NAME OF APPLICANT	STATE	PROJECT NUMBER	STA TUS	TYPE-DESCR	EST ELIG PROJ COST	WPC-FEDERAL-GRANTS AMOUNT	WPC-FEDERAL-GRANTS DATE	OTHER-FEDERAL-GRANTS SOURCE	OTHER-FEDERAL-GRANTS AMOUNT	OTHER-FEDERAL-GRANTS DATE
10	BERTHOUD, TOWN OF	COLORADO	0109	3	21	130,763	39,228	6/64			
10	GREELEY, CITY OF	COLORADO	0110	3	23	196,383	58,915	10/64			
10	DENVER METRO S D D #1	COLORADO	0112	3	21	19,236,339	2,400,000	8/64			
10	LAFAYETTE, CITY OF	COLORADO	0115	3	17	176,106	52,832	11/64			
10	FT LUPTON, TOWN OF	COLORADO	0116	3	19	162,553	48,760	12/64			
10	FORT COLLINS, CITY OF	COLORADO	0118	3	57	1,876,960	619,396	3/66			
10	STERLING, CITY OF	COLORADO	0119	2	21	282,440	84,730	7/65			
10	PLATTEVILLE, TOWN OF	COLORADO	0123	3	19	61,870	18,561	8/65			
10	DENVER METRO S D D 1	COLORADO	0125	3	23	262,236	78,670	1/66			
10	BEAR CREEK W&S D	COLORADO	0127	3	22	76,700	23,660	11/65			
10	HILL-N-PARK SAN D	COLORADO	0131	3	19	41,897	12,569	3/66			
10	KITTREDGE SAN D	COLORADO	0134	3	16	95,402	28,314	2/66			
10	LA SALLE, TOWN OF	COLORADO	0137	3	19	136,880	41,064	9/66			
10	GREELEY SAN D	COLORADO	0138	2	53	79,354	23,806	8/67			
10	BOULDER, CITY OF	COLORADO	0140	2	57	2,569,000	847,770	9/66			
10	DENVER METRO S D D #1	COLORADO	0142	1	23	1,375,700	412,710	11/66			
10	BROOMFIELD, CITY OF	COLORADO	0146	2	21	349,100	115,200	9/67			
10	MORRISON SAN D	COLORADO	0148	2	19	47,800	15,770	9/67			
10	THORNTON, CITY OF	COLORADO	0151	3	23	40,176	13,258	9/67			
10	LITTLETON, CITY OF	COLORADO	0152	3	21	12,692	4,188	9/67			
10	WELLINGTON, TOWN OF	COLORADO	0155	3	59	53,971	16,191	9/67			
10	WELD CO TRI-AREA SAN D	COLORADO	0157	3	19	47,473	14,241	9/67			
10	DENVER METRO SDD#1	COLORADO	0159	2	23	2,050,500	615,150	1/68			
10	OVID, TOWN OF	COLORADO	0162	3	59	39,712	11,913	9/67			
10	APPLEWOOD SAN D	COLORADO	0166	3	23	101,905	33,628	1/68			
10	GEORGETOWN VALLEY WSD	COLORADO	0169	2	27	154,700	46,400	2/68			
10	BYERS WSD	COLORADO	0177	2	19	19,300	6,360	11/68			
10	EATON, TOWN OF	COLORADO	0179	2	59	79,800	23,940	9/68			
10	N TABLE MT W&SAN D	COLORADO	0180	3	23	24,842	8,197	9/68			
10	MILIKEN SAN D	COLORADO	0183	2	57	127,700	38,310	6/69			
10	DENVER METRO SDD#1	COLORADO	0187	2	23	1,360,000	448,800	12/69			
10	DENVER METRO SDD#1	COLORADO	0190	2	21	256,100	84,510	12/68			
10	DENVER METRO SDD#1	COLORADO	0191	2	21	90,400	29,830	11/68			
10	EVERGREEN SAN D	COLORADO	0199	1	23	50,000	16,500	2/69			
10	ERIE W & SAN D	COLORADO	0200	2	29	21,200	6,360	3/69			
10	BAILEY W SAN D	COLORADO	0204	1	17	57,900	17,370	3/69			
10	NEDERLAND, TOWN OF	COLORADO	0208	2	19	90,500	27,150	5/69			
10	OGALLALA, CITY OF	NEBRASKA	0012	3	17	255,825	76,747	9/57			
10	SUTHERLAND, VILL OF	NEBRASKA	0021	3	17	23,254	6,976	12/57			
10	KIMBALL, CITY OF	NEBRASKA	0027	3	19	71,134	21,340	12/57			
10	GRANT, VILL OF	NEBRASKA	0077	3	19	25,007	7,502	9/60			
10	HERSHEY, VILL OF	NEBRASKA	0124	3	19	35,970	10,791	8/62			
10	SIDNEY, CITY OF	NEBRASKA	0258	3	21	93,939	28,181	5/66			
10	VENANGO, VILL OF	NEBRASKA	0260	3	19	14,270	4,281	6/66			
10	OGALLALA, CITY OF	NEBRASKA	0315	2	14	10,900	3,270	5/68			
10	OGALLALA, CITY OF	NEBRASKA	0319	1	19	99,000	29,700	6/68			
10	BRULE, VILL OF	NEBRASKA	0327	1	57	74,000	22,200	2/69			
10	CHEYENNE, CITY OF	WYOMING	0027	3	31	445,966	133,789	7/58			
10	S CHEYENNE W&S D	WYOMING	0039	3	15	407,197	122,159	9/60			
10	CHEYENNE, CITY OF	WYOMING	0044	3	13	554,950	166,485	11/60			
10	CHEYENNE, CITY OF	WYOMING	0051	3	23	41,557	12,466	1/63			
11	WRAY, CITY OF	COLORADO	0028	3	19	74,269	22,280	7/58			
11	AKRON, TOWN OF	COLORADO	0050	3	19	35,142	10,542	9/60			
11	HOLYOKE, TOWN OF	COLORADO	0178	2	29	31,000	9,300	5/68			
11	LENORA, CITY OF	KANSAS	0004	3	16	55,750	16,725	1/57			
11	MORTON, CITY OF	KANSAS	0012	3	15	172,183	49,170	1/57			
11	WATERVILLE, CITY OF	KANSAS	0013	3	16	41,406	12,421	1/57			
11	ATWOOD, CITY OF	KANSAS	0014	3	19	64,253	19,212	1/57			
11	OLATHE, CITY OF	KANSAS	0016	3	11	479,197	142,800	1/57			
11	GARDNER, CITY OF	KANSAS	0022	3	21	109,981	32,994	7/57			
11	INDIAN CREEK SD 1	KANSAS	0025	3	11	522,162	156,648	8/57			
11	WOODBINE, CITY OF	KANSAS	0030	3	16	34,505	10,351	7/58			
11	HOLTON, CITY OF	KANSAS	0034	3	15	180,928	53,668	7/58			
11	OGDEN, CITY OF	KANSAS	0035	3	71	91,184	25,800	7/58			
11	CLYDE, CITY OF	KANSAS	0037	3	11	43,328	12,998	7/59			
11	GYPSUM, CITY OF	KANSAS	0041	3	15	66,780	19,050	5/59			
11	GRAINFIELD, CITY OF	KANSAS	0047	3	19	28,908	8,672	9/59			
11	NATOMA, CITY OF	KANSAS	0048		11	99,360	29,601	11/59			
11	OVERBROOK, CITY OF	KANSAS	0050		19	31,896	9,568	9/59			
11	WETMORE, CITY OF	KANSAS	0052		11	65,815	19,744	9/59			
11	BARNARD, CITY OF	KANSAS	0060	3	19	35,422	10,626	9/60			
11	SHAWNEE TWP S D 8	KANSAS	0073	3	17	146,026	43,807	9/60			
11	ASSARIA, CITY OF	KANSAS	0079	3	11	42,577	12,773	9/61			
11	PERRY, CITY OF	KANSAS	0080	3	11	38,672	11,601	9/61			
11	VICTORIA, CITY OF	KANSAS	0081	3	19	123,011	36,903	10/61			
11	MERIDEN, CITY OF	KANSAS	0086	3	19	29,838	8,951	8/61			
11	SABETHA, CITY OF	KANSAS	0090	3	75	216,253	64,875	2/62			
11	ZURICH, CITY OF	KANSAS	0092	3	11	26,472	7,941	9/61			
11	OSKALOOSA, CITY OF	KANSAS	0094	3	19	35,164	10,549	8/61			
11	ABILENE, CITY OF	KANSAS	0095	3	11	435,222	130,566	11/61			
11	TRIBUNE, CITY OF	KANSAS	0098	3	19	44,131	13,239	9/61			
11	SALINA, CITY OF	KANSAS	0100	3	21	844,485	250,000	12/61			
11	WILSON, CITY OF	KANSAS	0101	3	21	35,707	10,712	11/61			
11	RILEY, CITY OF	KANSAS	0103	3	19	51,686	15,505	6/62			
11	WINCHESTER, CITY OF	KANSAS	0104	3	19	20,516	6,154	5/62			
11	CAWKER CITY, CITY OF	KANSAS	0105	3	19	35,853	10,755	5/62			
11	COURTLAND, CITY OF	KANSAS	0111	3	19	39,788	11,936	9/62			
11	LEONARDVILLE, CITY OF	KANSAS	0115	3	19	25,877	7,763	9/62			
11	LONGFORD, CITY	KANSAS	0116	3	19	21,540	6,461	12/63			
11	LURAY, CITY OF	KANSAS	0118	3	19	41,516	12,454	10/62			
11	WESTMORELAND, CITY OF	KANSAS	0119	3	19	36,769	11,030	9/62			
11	TOPEKA, CITY OF	KANSAS	0121	3	27	735,329	220,598	9/62			
11	WAKEENEY, CITY OF	KANSAS	0122	3	21	165,062	49,518	12/63			
11	COLLYER, CITY OF	KANSAS	0125	3	19	36,347	10,903	2/63			
11	MCLOUTH, CITY OF	KANSAS	0127	3	19	40,590	12,176	3/63			
11	TIPTON, CITY OF	KANSAS	0129	3	19	35,136	10,540	2/63			
11	HAYS, CITY OF	KANSAS	0130	3	13	128,836	38,650	2/63			
11	MILFORD, CITY OF	KANSAS	0135	3	19	43,831	13,149	9/63			
11	EVEREST, CITY OF	KANSAS	0138	3	19	42,513	12,753	9/63			
11	HURON, CITY OF	KANSAS	0139	3	19	17,699	5,309	7/63			
11	LINDSBORG, CITY OF	KANSAS	0141	3	31	172,300	51,690	10/63			
11	RAMONA, CITY OF	KANSAS	0142	3	19	26,024	7,806	1/64			
11	REPUBLIC, CITY OF	KANSAS	0144	3	19	36,537	10,960	7/63			
11	TESCOTT, CITY OF	KANSAS	0145	3	19	35,301	10,590	12/63			
11	NORTON, CITY OF	KANSAS	0155	3	57	349,399	104,519	12/63			
11	ESKRIDGE, CITY OF	KANSAS	0157	3	19	55,964	16,789	4/64			
11	TOPEKA, CITY OF	KANSAS	0160	3	31	588,069	176,420	9/64			
11	BENNINGTON, TOWN OF	KANSAS	0161	3	21	43,324	12,996	5/64			
11	DORRANCE, TOWN OF	KANSAS	0163	3	19	31,143	9,342	5/64			
11	KIRWIN, CITY OF	KANSAS	0164	3	19	48,475	14,542	7/64			
11	LINWOOD, CITY OF	KANSAS	0165	3	19	42,867	12,860	7/64			

MINOR RIVER BASIN	NAME OF APPLICANT	STATE	PROJECT NUMBER	STATUS	TYPE-DESCR	EST. ELIG PROJ COST	WPC-FEDERAL-GRANTS AMOUNT	WPC-FEDERAL-GRANTS DATE	OTHER-FEDERAL-GRANTS SOURCE	OTHER-FEDERAL-GRANTS AMOUNT	OTHER-FEDERAL-GRANTS DATE
11	MORLAND, CITY OF	KANSAS	[illegible]66	3	19	62,433	18,729	6/64			
11	OAKLEY, CITY OF	KANSAS	[illegible]168	3	16	197,706	58,320	7/64			
11	AURORA, CITY OF	KANSAS	0176	3	19	17,965	5,350	10/64			
11	EFFINGHAM, CITY OF	KANSAS	0175	3	19	71,624	21,480	10/64			
11	LANCASTER, CITY OF	KANSAS	0178	3	19	26,835	8,050	9/64			
11	MAPLE HILL, CITY OF	KANSAS	0179	3	19	35,836	10,750	11/64			
11	RANDALL, CITY OF	KANSAS	0180	3	19	30,096	9,028	10/64			
11	GLEN ELDER, CITY OF	KANSAS	0182	3	19	43,456	13,030	3/65			
11	JENNINGS, CITY OF	KANSAS	0186	3	19	43,800	13,140	4/65			
11	ST FRANCIS, CITY OF	KANSAS	0188	3	59	136,398	40,910	4/65			
11	MORROWVILLE, CITY OF	KANSAS	0191	3	19	31,662	9,490	7/65			
11	AGRA, CITY OF	KANSAS	0194	3	19	37,459	11,237	10/65			
11	INDIAN CREEK S D 1	KANSAS	0197	2	21	2,584,200	775,200	12/65			
11	DENISON, CITY OF	KANSAS	0200	3	19	27,476	7,950	11/65			
11	EASTON, TOWN OF	KANSAS	0201	3	19	41,193	13,593	11/65			
11	KANOPOLIS, CITY OF	KANSAS	0203	2	19	33,459	10,037	10/65			
11	BUNKER HILL, CITY OF	KANSAS	0212	3	19	36,003	10,800	8/66			
11	JEWELL, CITY OF	KANSAS	0215	3	19	47,239	14,171	9/66			
11	WOODSTON, CITY OF	KANSAS	0219	3	19	51,116	15,150	9/66			
11	HILL CITY, CITY OF	KANSAS	022[illegible]	3	11	110,703	33,210	9/66			
11	OBERLIN, CITY OF	KANSAS	022[illegible]	3	19	133,106	39,931	11/66			
11	LAWRENCE, CITY OF	KANSAS	0224	3	21	520,140	171,646	10/66			
11	BOGUE, CITY OF	KANSAS	0227	3	19	55,886	16,650	1/67			
11	MAYETTA, CITY OF	KANSAS	0233	3	19	35,240	10,572	5/67			
11	BURR OAK, CITY OF	KANSAS	0234	2	19	52,000	15,600	5/67			
11	COLBY, CITY OF	KANSAS	0235	2	21	157,700	52,040	5/67			
11	JUNCTION CITY, CITY OF	KANSAS	0237	2	31	704,000	232,320	6/67			
11	EMMETT, CITY OF	KANSAS	0241	3	19	37,496	11,249	7/67			
11	HAYS, CITY OF	KANSAS	0242	2	21	1,012,200	303,660	8/67			
11	ELLSWORTH, CITY OF	KANSAS	0245	3	57	133,243	39,972	9/67			
11	AUBURN, CITY OF	KANSAS	0254	2	19	21,700	6,510	9/68			
11	HOYT, CITY OF	KANSAS	0257	2	19	62,400	18,720	7/68			
11	GOFF, CITY OF	KANSAS	0261	2	19	47,300	15,600	10/68			
11	LINN, CITY OF	KANSAS	0263	2	59	85,000	25,500	8/68			
11	OLATHE, CITY OF	KANSAS	0265	2	23	73,400	24,220	1/69			
11	LEOTI, CITY OF	KANSAS	0272	2	19	110,000	33,000	8/68			
11	PHILLIPSBURG, CITY OF	KANSAS	0274	2	14	28,200	9,300	12/68			
11	ALMA, CITY OF	KANSAS	0275	1	59	100,000	30,000	9/69			
11	HOXIE, CITY OF	KANSAS	0276	1	21	131,700	39,510	9/69			
11	SCOTT CITY, CITY OF	KANSAS	0278	2	59	212,100	69,990	11/68			
11	REXFORD, CITY OF	KANSAS	0279	2	59	64,700	19,410	10/68			
11	ST MARYS, CITY OF	KANSAS	0281	2	15	110,100	33,030	11/68			
11	QUINTER, CITY OF	KANSAS	0287	2	19	53,800	16,140	12/68			
11	GEARY CO SD#1	KANSAS	0289	1	29	52,000	17,160	1/69			
11	PLAINVILLE, CITY OF	KANSAS	0290	2	21	315,000	94,500	1/69			
11	MORGANVILLE, CITY OF	KANSAS	0292	2	19	56,200	16,860	1/69			
11	PARADISE, CITY OF	KANSAS	0294	2	19	29,000	9,570	2/69			
11	ROSSVILLE, CITY OF	KANSAS	0296	1	59	82,500	27,220	2/69			
11	HERINGTON, CITY OF	KANSAS	0299	1	31	135,500	40,650	3/69			
11	BELOIT, CITY OF	KANSAS	0300	1	21	200,000	60,000	12/68			
11	SUMMERFIELD, CITY OF	KANSAS	0302	1	19	44,400	13,320	6/69			
11	SUPERIOR, CITY OF	NEBRASKA	0001	3	15	237,206	71,161	6/57			
11	HASTINGS, CITY OF	NEBRASKA	0002	3	41	464,942	139,271	7/57			
11	BEATRICE, CITY OF	NEBRASKA	0004	3	15	605,110	181,533	7/57			
11	MILFORD, VILL OF	NEBRASKA	0005	3	15	79,420	23,826	6/57			
11	FAIRBURY, CITY OF	NEBRASKA	0006	3	16	266,776	80,033	9/57			
11	JUNIATA, VILL OF	NEBRASKA	0010	3	19	20,001	6,000	10/57			
11	OSCEOLA, CITY OF	NEBRASKA	0011	3	19	26,227	7,868	9/57			
11	UTICA, VILL OF	NEBRASKA	0013	3	19	12,206	3,662	12/57			
11	HILDRETH, VILL OF	NEBRASKA	0015	3	19	10,917	3,275	12/57			
11	INDIANOLA, CITY OF	NEBRASKA	0017	3	31	16,972	5,091	9/57			
11	HOLDREGE, CITY OF	NEBRASKA	0019	3	31	243,468	73,040	9/57			
11	CLAY CENTER, VILL OF	NEBRASKA	0024	3	19	14,023	4,207	12/57			
11	CORTLAND, VILL OF	NEBRASKA	0026	3	19	20,420	6,126	12/57			
11	ARAPAHOE, CITY OF	NEBRASKA	0031	3	15	53,174	15,952	8/58			
11	BEAVER CITY, CITY OF	NEBRASKA	0033	3	49	25,743	7,723	8/58			
11	WILBER, CITY OF	NEBRASKA	0034	3	11	75,531	22,659	8/58			
11	HALLAM, VILL OF	NEBRASKA	0037	3	19	12,632	3,789	8/58			
11	SEWARD, CITY OF	NEBRASKA	0040	3	15	273,589	75,000	8/58			
11	RED CLOUD, CITY OF	NEBRASKA	0041	3	15	82,825	21,600	11/58			
11	CLATONIA, VILL OF	NEBRASKA	0042	3	19	16,470	4,941	11/58			
11	DAVID CITY, CITY OF	NEBRASKA	0043	3	21	76,969	23,090	11/58			
11	CRETE, CITY OF	NEBRASKA	0044	3	21	83,095	23,016	11/58			
11	GUIDE ROCK, VILL OF	NEBRASKA	0051	3	15	38,875	11,040	9/59			
11	MCCOOL JCT, VILL OF	NEBRASKA	0052	3	19	21,939	6,105	9/59			
11	GILTNER, VILL OF	NEBRASKA	0054	3	19	19,827	5,336	9/59			
11	WESTERN, VILL OF	NEBRASKA	0057	3	15	35,113	9,323	10/59			
11	ULYSSES, VILL OF	NEBRASKA	0059	3	17	14,609	4,382	9/59			
11	HAMPTON, VILL OF	NEBRASKA	0060	3	19	18,115	5,434	9/59			
11	BLADEN, VILL OF	NEBRASKA	0061	3	19	21,523	5,569	9/59			
11	HEBRON, CITY OF	NEBRASKA	0062	3	17	166,817	50,045	9/59			
11	AURORA, CITY OF	NEBRASKA	0064	3	11	89,502	26,850	9/59			
11	BERTRAND, VILL OF	NEBRASKA	0068	3	19	29,155	6,739	9/59			
11	YORK, CITY OF	NEBRASKA	0074	3	21	296,192	88,857	3/61			
11	SHELBY, VILL OF	NEBRASKA	0075	3	19	13,925	4,177	9/60			
11	FRANKLIN, CITY OF	NEBRASKA	0076	3	17	80,940	24,282	9/60			
11	FRIEND, CITY OF	NEBRASKA	0080	3	11	71,656	21,496	9/60			
11	CURTIS, CITY OF	NEBRASKA	0081	3	11	53,873	16,161	12/60			
11	RISING CITY, VILL OF	NEBRASKA	0085	3	19	30,239	9,071	10/60			
11	WILCOX, VILL OF	NEBRASKA	0089	3	19	10,144	3,043	12/60			
11	BRADSHAW, VILL OF	NEBRASKA	0090	3	19	28,388	8,516	12/60			
11	MILLIGAN, VILL OF	NEBRASKA	0094	3	19	30,500	9,150	8/61			
11	PLEASANT DALE VILL OF	NEBRASKA	0095	3	19	10,895	3,268	8/61			
11	GARLAND, VILL OF	NEBRASKA	0096	3	19	14,912	4,473	8/61			
11	BENKELMAN, CITY OF	NEBRASKA	0101	3	19	42,144	12,560	9/61			
11	TRENTON, VILL OF	NEBRASKA	0106	3	11	55,423	16,626	9/61			
11	ORLEANS, CITY OF	NEBRASKA	0108	3	19	23,677	7,103	1/62			
11	HARVARD, VILL OF	NEBRASKA	0111	3	69	25,317	7,594	1/62			
11	GOEHNER, VILL OF	NEBRASKA	0113	3	19	19,956	5,986	1/62			
11	DILLER, VILL OF	NEBRASKA	0114	3	19	26,116	7,834	2/62			
11	KENESAW, VILL OF	NEBRASKA	0116	3	19	18,830	5,649	6/62			
11	HOLSTEIN, VILL OF	NEBRASKA	0118	3	19	13,381	4,014	6/62			
11	ALEXANDRIA, VILL OF	NEBRASKA	01[illegible]	1	17	49,152	14,745	8/62			
11	PICKRELL, VILL OF	NEBRASKA	01[illegible]	3	17	24,365	7,309	8/62			
11	CORDOVA, VILL OF	NEBRASKA	0130	3	19	17,408	5,222	8/62			
11	CULBERTSON, VILL OF	NEBRASKA	0131	3	19	54,171	16,251	8/62			
11	HASTINGS, CITY OF	NEBRASKA	0151	3	13	180,567	54,169	9/63			
11	NELSON, CITY OF	NEBRASKA	0153	3	59	25,809	7,742	4/63			
11	ROSELAND, VILL OF	NEBRASKA	0154	3	19	16,174	4,690	4/63			
11	SWANTON, VILL OF	NEBRASKA	0157	3	19	18,537	5,560	5/63			
11	GRAFTON, VILL OF	NEBRASKA	0172	3	19	23,620	7,085	6/63			

MINOR RIVER BASIN	NAME OF APPLICANT	STATE	PROJECT NUMBER	STATUS	TYPE-DESCP	EST ELIG PROJ COST	WPC-FEDERAL-GRANTS AMOUNT	WPC-FEDERAL-GRANTS DATE	OTHER-FEDERAL-GRANTS SOURCE	OTHER-FEDERAL-GRANTS AMOUNT	OTHER-FEDERAL-GRANTS DATE
11	RUSKIN, VILL OF	NEBRASKA	0173	3	19	15,019	4,505	6/63			
11	BARNESTON, VILL OF	NEBRASKA	0182	3	19	18,944	5,310	9/63			
11	HARDY, VILL OF	NEBRASKA	0186	3	59	16,067	4,819	10/63			
11	WRIGHT, VILL OF	NEBRASKA	0194	3	19	12,172	3,651	10/64			
11	GENEVA, CITY OF	NEBRASKA	0200	3	61	74,621	22,380	11/64			
11	BEAVER CROSSING, VILL	NEBRASKA	0205	3	19	50,237	15,072	11/64			
11	BEE, VILL OF	NEBRASKA	0239	3	19	13,602	4,080	9/65			
11	SUTTON, TOWN OF	NEBRASKA	0244	3	31	30,722	9,060	11/65			
11	WAUNETA, VILL OF	NEBRASKA	0253	3	19	75,020	22,506	3/66			
11	BLUE SPRINGS, CITY OF	NEBRASKA	0254	3	19	24,569	7,370	3/66			
11	DEWITT, VILL OF	NEBRASKA	0257	3	21	69,675	20,602	5/66			
11	UPLAND, VILL OF	NEBRASKA	0259	3	19	19,763	5,628	6/66			
11	HOLDREGE, CITY OF	NEBRASKA	0269	3	21	43,195	12,958	3/67			
11	HASTINGS, CITY OF	NEBRASKA	0277	3	23	220,462	66,138	12/66			
11	AYR, VILL OF	NEBRASKA	0278	3	19	14,503	4,350	1/67			
11	BRAINARD, VILL OF	NEBRASKA	0294	1	19	20,000	6,000	12/67			
11	WYMORE, CITY OF	NEBRASKA	0298	1	21	77,400	23,220	12/67			
11	BURCHARD, VILL OF	NEBRASKA	0301	1	19	21,800	6,540	12/67			
11	ADAMS CENTRAL HIGH SCH	NEBRASKA	0310	2	17	20,000	6,000	8/68			
11	MAYWOOD, VILL OF	NEBRASKA	0321	1	19	25,200	7,560	8/68			
11	CARLETON, VILL OF	NEBRASKA	0328	2	19	27,000	8,100	11/68			
11	TOBIAS, VILL OF	NEBRASKA	0332	2	19	28,000	8,400	2/69			
11	CRETE, CITY OF	NEBRASKA	0333	1	21	577,400	190,540	6/69			
11	STAPLEHURST, VILL OF	NEBRASKA	0341	1	11	47,400	14,220	6/69			
11	EDISON, VILL OF	NEBRASKA	0343	1	17	63,400	19,020	6/69			
12	VILLISCA, CITY OF	IOWA	0010	3	11	107,887	32,366	1/57			
12	BEDFORD, CITY OF	IOWA	0011	3	21	119,000	35,400	2/57			
12	LEMARS, CITY OF	IOWA	0024	3	15	351,341	104,000	1/57			
12	ALTON, CITY OF	IOWA	0025	3	19	55,032	16,509	4/57			
12	RED OAK, CITY OF	IOWA	0034	3	15	386,175	115,852	1/60			
12	SIOUX RAPIDS, CITY OF	IOWA	0035	3	11	67,876	20,363	2/57			
12	PAULLINA, TOWN OF	IOWA	0051	3	19	95,987	28,796	1/60			
12	ORANGE CITY, CITY OF	IOWA	0053	3	21	147,966	38,632	10/57			
12	MARCUS, TOWN OF	IOWA	0063	3	15	95,711	28,713	1/60			
12	MASSENA, CITY OF	IOWA	0067	3	15	44,062	12,040	10/58			
12	PRIMGHAR, CITY OF	IOWA	0071	3	19	48,727	14,618	10/58			
12	RUTHVEN, TOWN OF	IOWA	0085	3	19	26,657	7,997	11/58			
12	SPENCER, CITY OF	IOWA	0091	3	21	640,266	191,475	1/60			
12	HOSPERS, TOWN OF	IOWA	0096	3	19	67,713	20,313	1/61			
12	SIOUX CITY, CITY OF	IOWA	0114	3	17	5,219,184	250,000	1/60			
12	COUNCIL BLUFFS, CITY OF	IOWA	0117	3	15	1,495,352	250,000	1/61			
12	LENOX, TOWN OF	IOWA	0142	3	19	62,758	17,214	1/61			
12	GLENWOOD, CITY OF	IOWA	0157	3	15	358,240	107,471	1/62			
12	SHENANDOAH, CITY OF	IOWA	0160	3	15	404,608	121,382	2/62			
12	BOYDEN, TOWN OF	IOWA	0162	3	17	49,938	14,970	1/62			
12	OCHEYEDAN, CITY OF	IOWA	0166	3	19	30,382	7,773	2/62			
12	MONDAMIN, TOWN OF	IOWA	0172	3	19	53,035	15,910	10/62			
12	CARTER LAKE, CITY OF	IOWA	0174	3	23	11,791	3,530	11/62			
12	TABOR, TOWN OF	IOWA	0188	3	11	82,192	24,657	2/63			
12	SIOUX CITY, CITY OF	IOWA	0190	3	23	810,053	243,016	5/63			
12	ANITA, TOWN OF	IOWA	0192	3	19	79,550	23,864	6/63			
12	WHITING, TOWN OF	IOWA	0193	3	19	47,185	14,155	6/63			
12	ELLIOTT, TOWN OF	IOWA	0223	3	19	53,901	16,170	10/65			
12	LE MARS, CITY OF	IOWA	0230	2	21	450,500	148,660	8/66			
12	FARRAGUT, TOWN OF	IOWA	0233	3	17	56,700	17,010	2/66			
12	BLENCOE, TOWN OF	IOWA	0239	3	19	44,312	13,293	6/66			
12	REMSEN, TOWN OF	IOWA	0246	3	11	157,749	47,324	3/66			
12	CLEGHORN, TOWN OF	IOWA	0247	3	19	23,241	6,972	2/66			
12	HORNICK, TOWN OF	IOWA	0249	3	19	49,416	14,824	5/66			
12	DUNLAP, TOWN OF	IOWA	0252	3	19	79,906	26,369	10/66			
12	MANILLA, TOWN OF	IOWA	0256	3	19	47,057	14,117	10/66			
12	MISSOURI VALLEY, CITY	IOWA	0259	3	19	236,651	70,995	10/66			
12	WOODBINE, TOWN OF	IOWA	0264	3	19	88,767	26,630	10/66			
12	DOW CITY, TOWN OF	IOWA	0272	3	19	46,095	13,828	10/66			
12	CRESTON, CITY OF	IOWA	0274	2	21	282,500	84,750	1/67			
12	CARSON, TOWN OF	IOWA	0280	2	59	103,700	31,110	2/67			
12	SCHALLER, TOWN OF	IOWA	0282	3	59	67,273	20,181	2/67			
12	WALL LAKE, TOWN OF	IOWA	0287	3	59	85,504	25,651	3/67			
12	DANBURY, TOWN OF	IOWA	0289	3	59	68,360	20,509	6/67			
12	EVERLY, TOWN OF	IOWA	0290	3	59	109,842	32,952	6/67			
12	KINGSLEY, TOWN OF	IOWA	0291	2	59	55,000	18,150	6/67			
12	SIOUX CITY, CITY OF	IOWA	0297	2	23	968,000	312,840	1/68			
12	DELOIT, TOWN OF	IOWA	0309	2	19	34,200	10,260	1/68			
12	ARTHUR, TOWN OF	IOWA	0314	2	59	40,200	12,060	1/68			
12	MERRILL, TOWN OF	IOWA	0326	2	19	49,000	16,170	4/68			
12	DENISON, CITY OF	IOWA	0327	2	55	940,000	310,200	4/68			
12	HAMBURG, CITY OF	IOWA	0330	1	59	124,300	41,010	4/68			
12	LOGAN, TOWN OF	IOWA	0332	2	57	193,650	58,095	6/68			
12	WASHTA, TOWN OF	IOWA	0333	2	59	66,000	19,800	2/69			
12	LEWIS, TOWN OF	IOWA	0335	2	19	40,000	12,000	4/68			
12	STANTON, TOWN OF	IOWA	0354	1	59	59,700	19,370	2/69			
12	CHARTER OAK, TOWN OF	IOWA	0358	2	19	57,500	17,250	2/69			
12	ALTA, TOWN OF	IOWA	0362	2	21	51,200	16,890	2/69			
12	OAKLAND, TOWN OF	IOWA	0364	1	59	105,700	34,880	3/69			
12	TERRIL, TOWN OF	IOWA	0367	1	19	55,900	16,770	2/69			
12	MAPLETON, TOWN OF	IOWA	0378	1	57	176,800	58,340	4/69			
12	CORNING, CITY OF	IOWA	0379	1	21	425,900	127,770	5/69			
12	HIAWATHA, CITY OF	KANSAS	0036	3	11	290,355	87,106	7/58			
12	ATCHISON, CITY OF	KANSAS	0053	3	16	640,668	192,200	9/59			
12	LEAVENWORTH, CITY OF	KANSAS	0056	3	17	237,009	71,102	9/60			
12	FAIRVIEW, CITY OF	KANSAS	0062	3	19	35,947	10,784	9/60			
12	HIGHLAND, CITY OF	KANSAS	0064	3	19	57,027	17,108	9/60			
12	DELAWARE TWP S D #3	KANSAS	0076	3	19	52,558	15,767	10/60			
12	WYANDOTTE TWP S D 20	KANSAS	0077	3	11	176,586	52,975	5/61			
12	WYANDOTTE TWP SD 7	KANSAS	0099	3	11	366,780	110,033	6/62			
12	KANSAS CITY, CITY OF	KANSAS	0107	3	13	143,679	43,103	5/62			
12	HIAWATHA, CITY OF	KANSAS	0131	3	23	36,734	11,019	3/63			
12	KANSAS CITY, CITY OF	KANSAS	0132	3	23	1,009,814	302,960	3/63			
12	KANSAS CITY, CITY OF	KANSAS	0136	3	16	173,990	52,190	10/63			
12	SENECA, CITY OF	KANSAS	0150	3	19	110,535	33,160	9/63			
12	KANSAS CITY, CITY OF	KANSAS	0151	3	13	2,078,292	600,000	10/63			
12	KANSAS CITY, CITY OF	KANSAS	0172	2	23	1,536,590	460,900	7/64			
12	TROY, CITY OF	KANSAS	0173	3	19	85,129	25,500	3/65			
12	KANSAS CITY, CITY OF	KANSAS	0181	2	11	4,000,000	1,200,000	2/65			
12	ROBINSON, CITY OF	KANSAS	0187	3	19	50,786	15,235	4/65			
12	MISSION TWP S D 1	KANSAS	0199	3	21	133,450	40,030	10/65			
12	QUINDARO TWP SD#7	KANSAS	0208	2	54	67,700	22,340	9/67			
12	DYKES BRANCH S D A	KANSAS	0209	3	24	94,215	28,264	4/66			
12	KANSAS CITY, CITY OF	KANSAS	0210	2	23	2,867,100	860,130	5/66			
12	ELWOOD, CITY OF	KANSAS	0211	2	19	107,000	32,100	9/66			
12	ATCHISON, CITY OF	KANSAS	0225	3	21	17,036	5,621	9/66			

MISSOURI RIVER BASIN (09)

MINOR RIVER BASIN	NAME OF APPLICANT	STATE	PROJECT NUMBER	STATUS	TYPE-DESCR	EST. ELIG PROJ COST	WPC-FEDERAL-GRANTS AMOUNT	WPC-FEDERAL-GRANTS DATE	OTHER-FEDERAL-GRANTS SOURCE	OTHER-FEDERAL-GRANTS AMOUNT	OTHER-FEDERAL-GRANTS DATE
12	MISSION TWP SD#1	KANSAS	0246	2	19	1,073,800	354,350	1/68			
12	MISSION TWP SD#1	KANSAS	0249	1	21	1,507,400	497,460	12/68			
12	BERN, CITY OF	KANSAS	0259	1	19	33,300	10,989	9/68			
12	WATHENA, CITY OF	KANSAS	0268	1	59	67,000	20,100	12/68			
12	LANSING, CITY OF	KANSAS	0284	2	21	20,400	6,730	11/68			
12	KANSAS CITY, CITY OF	KANSAS	0285	1	23	720,800	237,860	3/69			
12	HIGGINSVILLE, CITY OF	MISSOURI	0002	3	15	395,435	118,630	12/56			
12	STOVER, TOWN OF	MISSOURI	0003	3	19	25,727	7,714	12/56			
12	BLUE SPRINGS, CITY OF	MISSOURI	0006	3	19	73,684	22,105	1/57			
12	MARSHALL, CITY OF	MISSOURI	0013	3	41	407,799	122,339	3/57			
12	HOLDEN, CITY OF	MISSOURI	0014	3	11	121,700	36,510	7/57			
12	BUCKNER, TOWN OF	MISSOURI	0026	3	19	35,150	10,545	10/57			
12	RAYTOWN, CITY OF	MISSOURI	0035	3	19	902,288	250,000	9/58			
12	TIPTON, CITY OF	MISSOURI	0036	3	19	43,372	13,011	3/57			
12	INDEPENDENCE, CITY OF	MISSOURI	0041	3	15	1,080,786	250,000	5/59			
12	PLEASANT HILL, CITY OF	MISSOURI	0042	3	19	92,990	27,897	8/57			
12	LA MONTE, CITY OF	MISSOURI	0044	3	19	20,749	6,224	8/57			
12	ST JOSEPH, CITY OF	MISSOURI	0046	3	21	2,000,000	600,000	9/63			
12	GRANDVIEW, CITY OF	MISSOURI	0049	3	19	445,972	129,379	12/57			
12	ST CHARLES, CITY OF	MISSOURI	0059	3	19	252,225	69,975	1/59			
12	CORDER, CITY OF	MISSOURI	0064	3	19	41,497			APW	20,748	8/63
12	PLATTE CITY, CITY OF	MISSOURI	0065	3	19	83,520	23,970	10/58			
12	LIBERTY, CITY OF	MISSOURI	0066	3	19	656,573	196,970	9/63			
12	EXCELSIOR SPGS, CITY OF	MISSOURI	0069	3	19	367,546	110,263	9/60			
12	TARKIO, CITY OF	MISSOURI	0071	3	19	99,665	29,899	10/58			
12	WESTON, CITY OF	MISSOURI	0078	3	19	60,799	18,239	1/59			
12	CONCORDIA, CITY OF	MISSOURI	0092	3	19	120,049	36,014	11/59			
12	TIPTON, CITY OF	MISSOURI	0100	3	19	13,683	4,104	10/59			
12	LATHROP, CITY OF	MISSOURI	0103	3	19	29,951	8,985	9/63			
12	KNOB NOSTER, CITY OF	MISSOURI	0106	3	19	110,893	33,267	9/60			
12	ROCKPORT, CITY OF	MISSOURI	0111	3	19	75,622	22,686	11/60			
12	N KANSAS CITY, CITY OF	MISSOURI	0117	3	17	1,609,341	482,802	1/63			
12	LEES SUMMIT, CITY OF	MISSOURI	0119	3	19	711,760	213,527	9/60			
12	RAVENWOOD, CITY OF	MISSOURI	0122	3	19	17,771	5,331	3/61			
12	OAK GROVE, CITY OF	MISSOURI	0125	3	19	117,736	33,000	12/60			
12	KEARNEY, CITY OF	MISSOURI	0129	3	19	57,609	17,282	3/63			
12	KANSAS CITY, CITY OF	MISSOURI	0131	3	24	2,000,000	600,000	12/62			
12	HERMANN, CITY OF	MISSOURI	0133	3	15	232,382	69,714	3/62			
12	LEXINGTON, CITY OF	MISSOURI	0134	3	11	139,356			APW	69,676	1/63
12	CHAMOIS, CITY OF	MISSOURI	0136	3	19	20,098	6,029	5/61			
12	KANSAS CITY, CITY OF	MISSOURI	0142	3	23	2,119,600	600,000	9/65			
12	KANSAS CITY, CITY OF	MISSOURI	0144	3	23	3,339,334	600,000	12/64			
12	SMITHVILLE, CITY OF	MISSOURI	0147	3	19	57,126	17,137	7/61			
12	ST JOSEPH, CITY OF	MISSOURI	0150	2	14	1,750,500	486,700	10/65			
12	ST JOSEPH, CITY OF	MISSOURI	0152	2	14	475,000	156,750	2/68			
12	ST JOSEPH, CITY OF	MISSOURI	0154	3	59	62,833	20,733	9/66			
12	KANSAS CITY, CITY OF	MISSOURI	0157	3	13	833,333	250,000	2/62			
12	ST JOSEPH, CITY OF	MISSOURI	0158	3	11	189,695	56,908	9/61			
12	KANSAS CITY, CITY OF	MISSOURI	0161	3	14	1,219,306	250,000	9/61			
12	COLUMBIA, CITY OF	MISSOURI	0164	3	49	334,356	100,306	11/61			
12	KANSAS CITY, CITY OF	MISSOURI	0165	3	19	349,073	104,722	4/62			
12	ODESSA, CITY OF	MISSOURI	0166	3	27	75,858	22,757	4/62			
12	S ST JOSEPH IND SD	MISSOURI	0169	3	15	1,309,841	250,000	7/62			
12	ST CHARLES, CITY OF	MISSOURI	0175	3	17	1,031,000	309,300	5/64			
12	CLAYCOMO, VILLAGE OF	MISSOURI	0181	3	19	63,873	15,127	5/62			
12	WAVERLY, CITY OF	MISSOURI	0191	3	55	83,459			APW	41,729	2/63
12	BELTON, CITY OF	MISSOURI	0198	3	19	212,902	51,810	5/63			
12	KANSAS CITY, CITY OF	MISSOURI	0201	3	69	2,161,811	600,000	11/63			
12	LAKE LOTAWANA, CITY OF	MISSOURI	0203	3	19	204,389	61,316	4/64			
12	WELLINGTON, CITY OF	MISSOURI	0214	3	19	60,473			APW	18,500	8/63
12	LAWSON, CITY OF	MISSOURI	0215	3	19	63,521			APW	31,760	8/63
12	ORRICK, CITY OF	MISSOURI	0221	3	19	57,046	17,110	9/65			
12	BOONVILLE, CITY OF	MISSOURI	0227	3	17	562,155	168,646	12/63			
12	WASHINGTON, CITY OF	MISSOURI	0233	2	57	1,029,000	308,700	11/66			
12	VERSAILLES, CITY OF	MISSOURI	0242	3	19	85,462	25,638	9/64			
12	AUXVASSE, CITY OF	MISSOURI	0246	3	19	39,251	11,775	9/64			
12	JEFFERSON CITY, CITY OF	MISSOURI	0256	2	23	3,691,600	602,150	10/66			
12	MAITLAND, CITY OF	MISSOURI	0259	3	19	31,013	9,303	12/64			
12	FAIRFAX, CITY OF	MISSOURI	0262	3	19	29,189	8,756	9/66			
12	SEDALIA, CITY OF	MISSOURI	0266	3	21	1,103,152	330,940	12/64			
12	SEDALIA, CITY OF	MISSOURI	0269	3	21	475,848	127,920	2/66			
12	SEDALIA, CITY OF	MISSOURI	0270	3	61	1,054,688	316,406	9/65			
12	RAYTOWN, CITY OF	MISSOURI	0272	2	29	220,000	121,000	12/68			
12	GLADSTONE, CITY OF	MISSOURI	0273	3	23	621,327	205,037	10/65			
12	KING CITY, CITY OF	MISSOURI	0281	3	19	101,327	30,398	8/65			
12	JEFFERSON CITY, CITY OF	MISSOURI	0282	2	14	122,300	36,690	8/65			
12	NORBORNE, CITY OF	MISSOURI	0285	3	19	50,134	15,040	12/65			
12	FULTON, CITY OF	MISSOURI	0286	1	21	288,002	95,040	10/65			
12	HOPKINS, CITY OF	MISSOURI	0287	3	19	33,886	10,165	1/66			
12	SAVANNAH, CITY OF	MISSOURI	0294	3	49	92,682	27,804	9/66			
12	PARKVILLE, CITY OF	MISSOURI	0297	1	57	205,700	61,710	8/67			
12	COLUMBIA, CITY OF	MISSOURI	0298	3	59	194,336	57,420	9/66			
12	CALIFORNIA, CITY OF	MISSOURI	0303	2	19	1,580,500	474,150	11/66			
12	GREEN RIDGE, CITY OF	MISSOURI	0307	3	19	29,967	8,990	9/66			
12	KANSAS CITY, CITY OF	MISSOURI	0308	3	23	2,121,178	699,988	11/66			
12	BURLINGTON JCT, CITY OF	MISSOURI	0313	3	19	21,806	6,541	3/67			
12	KANSAS CITY, CITY OF	MISSOURI	0314	3	23	497,549	164,190	5/67			
12	ST CHARLES, CITY OF	MISSOURI	0315	1	57	1,855,000	859,990	3/69			
12	NEW FRANKLIN, CITY OF	MISSOURI	0323	2	59	70,500	21,150	9/67			
12	MARSHALL, CITY OF	MISSOURI	0333	2	57	2,496,400	749,720	6/69			
12	KANSAS CITY, CITY OF	MISSOURI	0334	2	23	319,500	105,430	9/67			
12	KANSAS CITY, CITY OF	MISSOURI	0335	3	23	311,580	102,821	1/69			
12	KANSAS CITY, CITY OF	MISSOURI	0340	2	23	220,300	121,160	1/69			
12	WARRENSBURG, CITY OF	MISSOURI	0343	2	23	96,600	28,980	3/68			
12	KANSAS CITY, CITY OF	MISSOURI	0344	2	24	2,029,100	1,116,000	4/68			
12	MOUND CITY, CITY OF	MISSOURI	0348	1	59	63,400	31,700	12/68			
12	KANSAS CITY, CITY OF	MISSOURI	0353	2	23	810,200	445,610	3/69			
12	KANSAS CITY, CITY OF	MISSOURI	0355	1	23	266,400	146,520	12/68			
12	MARYVILLE, CITY OF	MISSOURI	0364	2	59	1,010,000	505,000	12/68			
12	LEETON, CITY OF	MISSOURI	0390	1	19	52,200	28,710	12/68			
12	GLASGOW, CITY OF	MISSOURI	0406	2	59	188,600	94,300	11/69			
12	OMAHA, CITY OF	NEBRASKA	0009	3	21	2,030,490	250,000	10/57			
12	ELMWOOD, VILL OF	NEBRASKA	0014	3	16	15,360	4,608	1/58			
12	UNADILLA, VILL OF	NEBRASKA	0019	3	19	12,740	3,822	9/57			
12	BLAIR, CITY OF	NEBRASKA	0025	3	11	137,422	41,226	12/57			
12	RALSTON, CITY OF	NEBRASKA	0028	3	13	63,672	19,100	11/59			
12	DOUGLAS CO SAN D	NEBRASKA	0035	3	11	196,403	58,150	8/58			
12	ELKHORN, VILL OF	NEBRASKA	0038	3	15	64,315	19,294	8/58			
12	OMAHA, CITY OF	NEBRASKA	0039	3	13	2,949,760	250,000	11/58			
12	OMAHA, CITY OF	NEBRASKA	0045	3	13	506,272	147,130	1/59			
12	E SARPY CO SID	NEBRASKA	0047	3	15	353,322	108,391	12/59			

MINOR RIVER BASIN	NAME OF APPLICANT	STATE	PROJECT NUMBER	STATUS	TYPE-DESCP	EST ELIG PROJ COST	WPC-FEDERAL-GRANTS AMOUNT	WPC-FEDERAL-GRANTS DATE	OTHER-FEDERAL-GRANTS SOURCE	OTHER-FEDERAL-GRANTS AMOUNT	OTHER-FEDERAL-GRANTS DATE
12	BELLEVUE, CITY OF	NEBRASKA	0048	3	15	241,668	68,973	8/59			
12	HICKMAN, VILL OF	NEBRASKA	0049	3	17	21,222	6,366	9/59			
12	NEBRASKA CITY, CITY OF	NEBRASKA	0050	3	17	443,943	133,182	8/59			
12	PLATTSMOUTH, CITY OF	NEBRASKA	0055	3	17	295,699	88,709	8/59			
12	FT CALHOUN, CITY OF	NEBRASKA	0056	3	19	25,062	7,518	9/59			
12	PALMYRA, VILL OF	NEBRASKA	0058	3	19	20,665	6,199	9/59			
12	BENNET, VILL OF	NEBRASKA	0066	3	11	32,227	8,324	12/59			
12	ORCHARD, VILL OF	NEBRASKA	0070	3	19	40,482	12,144	10/59			
12	FIRTH, VILL OF	NEBRASKA	0073	3	19	23,471	6,936	9/60			
12	NIOBRARA, VILL OF	NEBRASKA	0082	3	19	34,149	10,244	9/60			
12	OMAHA, CITY OF	NEBRASKA	0083	3	23	933,299	250,000	10/61			
12	OMAHA, CITY OF	NEBRASKA	0084	3	17	9,216,950	250,000	9/60			
12	JACKSON, VILL OF	NEBRASKA	0087	3	19	17,055	5,116	2/61			
12	MILLARD, VILL OF	NEBRASKA	0098	3	11	242,373	72,711	9/61			
12	SARPY CO SID 4	NEBRASKA	0107	3	17	259,243	76,377	3/62			
12	OMAHA, CITY OF	NEBRASKA	0117	2	13	6,306,324	600,000	8/62			
12	DOUGLAS, VILL OF	NEBRASKA	0119	3	19	14,428	4,328	9/62			
12	BURR, VILL OF	NEBRASKA	0128	3	19	12,576	3,201	8/62			
12	DOUGLAS CO SAN D 31	NEBRASKA	0129	3	21	200,191	60,057	6/63			
12	SYRACUSE, CITY OF	NEBRASKA	0146	3	19	38,294	11,488	12/62			
12	TEKAMAH, CITY OF	NEBRASKA	0150	3	19	85,552	25,665	2/63			
12	TECUMSEH, CITY OF	NEBRASKA	0156	3	19	151,064	45,319	4/63			
12	DOUGLAS CO SAN D 16	NEBRASKA	0158	3	24	49,146	14,743	9/63			
12	PANAMA, VILL OF	NEBRASKA	0161	3	19	8,860	2,657	5/63			
12	BROCK, VILL OF	NEBRASKA	0168	3	19	20,126	6,037	6/63			
12	S SIOUX CITY, CITY OF	NEBRASKA	0169	3	54	175,628	52,688	7/63			
12	WALTHILL, VILL OF	NEBRASKA	0170	3	17	86,162	25,848	6/63	EDA	43,081	6/67
12	UNION, VILL OF	NEBRASKA	0178	3	19	27,743	8,322	9/63			
12	DOUGLAS CO S I D	NEBRASKA	0184	3	19	127,340	38,202	11/64			
12	E SARPY CO SID	NEBRASKA	0190	3	14	41,901	12,570	3/64			
12	AVOCA, VILL OF	NEBRASKA	0204	3	15	34,783	10,434	5/65			
12	HUMBOLDT, CITY OF	NEBRASKA	0212	3	16	104,915	34,621	12/65			
12	PAPILLION, CITY OF	NEBRASKA	0214	3	11	517,300	170,709	3/65			
12	BLOOMFIELD, CITY OF	NEBRASKA	0215	3	19	74,301	22,290	4/65			
12	GRETNA, VILL OF	NEBRASKA	0216	3	11	195,867	58,760	4/65			
12	AUBURN, CITY OF	NEBRASKA	0221	3	16	168,359	50,509	8/65			
12	EMERSON, VILL OF	NEBRASKA	0246	2	21	51,200	15,360	1/66			
12	STELLA, VILL OF	NEBRASKA	0251	3	11	30,459	9,137	3/66			
12	MILLARD, CITY OF	NEBRASKA	0252	2	23	252,700	75,810	9/66			
12	DAKOTA CITY, VILL OF	NEBRASKA	0261	3	57	78,201	23,460	6/66			
12	VERDON, VILL OF	NEBRASKA	0265	3	19	22,344	6,703	8/66			
12	FALLS CITY, CITY OF	NEBRASKA	0266	2	57	513,800	154,140	9/66			
12	WINNEBAGO, VILL OF	NEBRASKA	0268	1	19	70,400	21,120	12/66	EDA	35,200	11/68
12	HUBBARD, VILL OF	NEBRASKA	0270	2	19	14,500	4,350	10/66			
12	OMAHA, CITY OF	NEBRASKA	0276	2	21	1,602,100	480,630	12/66			
12	PERU, CITY OF	NEBRASKA	0283	3	59	52,261	15,678	2/67			
12	TABLE ROCK, VILL OF	NEBRASKA	0291	2	15	40,400	12,120	6/67			
12	OMAHA, CITY OF	NEBRASKA	0293	2	23	564,100	169,200	9/67			
12	NEHAWKA, VILL OF	NEBRASKA	0302	2	17	48,200	14,460	12/67			
12	KENNARD, VILL OF	NEBRASKA	0303	2	19	39,900	11,970	12/67			
12	OMAHA, CITY OF	NEBRASKA	0308	1	23	3,975,000	1,311,750	12/67			
12	NEMAHA, VILL OF	NEBRASKA	0309	2	19	35,000	10,500	2/68			
12	BELLVUE, CITY OF	NEBRASKA	0313	1	21	165,800	54,710	7/68			
12	MILLARD, CITY OF	NEBRASKA	0317	2	21	258,500	85,300	8/68			
12	LEWISTON, VILL OF	NEBRASKA	0322	2	19	10,200	3,060	8/68			
12	JOHNSON, VILL OF	NEBRASKA	0323	2	59	22,000	6,600	9/68			
12	MARTINSBURG, VILL OF	NEBRASKA	0329	1	19	11,500	3,450	1/69			
12	BENNINGTON, VILL OF	NEBRASKA	0330	1	21	59,200	19,530	3/69			
12	ALLEN, VILL OF	NEBRASKA	0331	1	19	55,600	16,680	2/69			
12	STEINAUER, VILL OF	NEBRASKA	0342	1	19	17,200	5,160	6/69			
12	HOWARD, CITY OF	SOUTH DAKOTA	0004	3	19	63,138	18,941	2/57			
12	CHANCELLOR, TOWN OF	SOUTH DAKOTA	0017	3	19	11,995	3,598	9/57			
12	ELK POINT, CITY OF	SOUTH DAKOTA	0020	3	19	50,574	15,172	1/58			
12	VERMILLION, CITY OF	SOUTH DAKOTA	0026	3	19	398,728	119,618	3/58			
12	YANKTON, CITY OF	SOUTH DAKOTA	0030	3	17	361,978	108,593	10/52			
12	LENNOX, CITY OF	SOUTH DAKOTA	0032	3	19	76,411	22,923	7/58			
12	MADISON, CITY OF	SOUTH DAKOTA	0057	3	51	197,554	59,265	9/60			
12	CANOVA, TOWN OF	SOUTH DAKOTA	0068	3	19	20,559	6,167	5/61			
12	SALEM, CITY OF	SOUTH DAKOTA	0099	3	19	48,232	14,469	12/63			
12	FREEMAN, CITY OF	SOUTH DAKOTA	0104	3	19	71,555	21,466	10/64			
12	VIBORG, CITY OF	SOUTH DAKOTA	0116	3	19	17,260	5,178	5/66			
12	MONTROSE, CITY OF	SOUTH DAKOTA	0129	1	19	42,400	12,720	10/66			
12	MARION, CITY OF	SOUTH DAKOTA	0135	3	21	85,595	25,678	11/66			
12	GAYVILLE, TOWN OF	SOUTH DAKOTA	0145	3	19	29,700	8,910	6/67			
12	CANISTOTA, CITY OF	SOUTH DAKOTA	0148	3	59	22,617	6,785	3/68			
12	HURLEY, CITY OF	SOUTH DAKOTA	0175	1	19	51,000	15,300	5/69			
12	PARKER, CITY OF	SOUTH DAKOTA	0180	1	25	87,900	26,370	6/69			
13	MOUNT AYR, TOWN OF	IOWA	0001	3	46	95,246	28,573	5/57			
13	AFTON, TOWN OF	IOWA	0125	3	19	38,370	11,510	1/61			
13	LAMONI, CITY OF	IOWA	0161	3	19	167,177	42,901	1/62			
13	GREENFIELD, CITY OF	IOWA	0186	3	21	145,384	42,840	2/63			
13	HUMESTON, TOWN OF	IOWA	0210	3	19	54,900	14,910	6/64			
13	CENTERVILLE, CITY OF	IOWA	0371	1	21	362,000	119,460	2/69			
13	TRENTON, CITY OF	MISSOURI	0001	3	15	445,031	133,509	1/57			
13	STANBERRY, CITY OF	MISSOURI	0017	3	11	127,741	38,322	2/57			
13	MARCELINE, CITY OF	MISSOURI	0032	3	17	256,703	77,011	3/57			
13	CHILLICOTHE, CITY OF	MISSOURI	0053	3	11	407,764	122,329	12/57			
13	MACON, CITY OF	MISSOURI	0054	3	15	556,735	167,020	1/59			
13	PRINCETON, CITY OF	MISSOURI	0072	3	19	32,170	9,610	3/59			
13	KEYTESVILLE, CITY OF	MISSOURI	0074	3	19	37,591	10,575	10/59			
13	MILAN, CITY OF	MISSOURI	0075	3	19	83,292	24,987	5/60			
13	HAMILTON, CITY OF	MISSOURI	0107	3	19	45,328	13,598	8/60			
13	MACON, CITY OF	MISSOURI	0109	3	14	17,548	5,065	12/59			
13	CAMERON, CITY OF	MISSOURI	0113	3	13	130,025	39,007	10/60			
13	TRENTON, CITY OF	MISSOURI	0120	3	19	31,271	9,381	10/60			
13	BRUNSWICK, CITY OF	MISSOURI	0139	3	19	58,069	14,245	6/61			
13	LA PLATA, CITY OF	MISSOURI	0184	3	19	44,060	12,919	4/62			
13	GREEN CITY, CITY OF	MISSOURI	0194	3	19	37,677	11,303	4/63			
13	BROOKFIELD, CITY OF	MISSOURI	0207	3	19	104,743	31,422	4/63			
13	ALBANY, CITY OF	MISSOURI	0226	3	19	58,709	17,612	8/63			
13	BETHANY, CITY OF	MISSOURI	0240	3	19	100,512	30,153	10/63			
13	PATTONSBURG, CITY OF	MISSOURI	0250	3	19	23,166	6,949	9/64			
13	SALISBURY, CITY OF	MISSOURI	0251	3	19	23,440	7,032	9/64			
13	LA PLATA, CITY OF	MISSOURI	0260	3	19	12,300	3,690	8/64			
13	RIDGEWAY, CITY OF	MISSOURI	0288	2	59	16,400	4,920	8/67			
13	GRANT CITY, CITY OF	MISSOURI	0310	3	19	72,237	21,671	12/66			
13	TRENTON, CITY OF	MISSOURI	0342	2	59	162,500	88,550	12/68			
14	WELLSVILLE, CITY OF	KANSAS	0011	3	11	114,081	34,224	1/57			
14	QUENEMO, CITY OF	KANSAS	0031	3	11	44,615	13,335	7/58			
14	MOUND CITY, CITY OF	KANSAS	0042	3	19	36,698	11,009	5/59			
14	FORT SCOTT, CITY OF	KANSAS	0069	3	51	151,721	45,516	9/60			

MINOR RIVER BASIN	NAME OF APPLICANT	STATE	PROJECT NUMBER	STATUS	TYPE-DESCP	EST ELIG PROJ COST	WPC-FEDERAL-GRANTS AMOUNT	WPC-FEDERAL-GRANTS DATE	OTHER-FEDERAL-GRANTS SOURCE	OTHER-FEDERAL-GRANTS AMOUNT	OTHER-FEDERAL-GRANTS DATE
14	PLEASANTON, CITY OF	KANSAS	0089	3	19	89,958	26,987	9/61			
14	LA CYGNE, CITY OF	KANSAS	0097	3	19	40,496	12,148	8/61			
14	LOUISBURG, CITY OF	KANSAS	0117	3	19	69,299	20,789	10/62			
14	LEBO, CITY OF	KANSAS	0126	3	19	26,327	7,897	3/63			
14	PAOLA, CITY OF	KANSAS	0128	3	19	241,216	72,364	3/63			
14	OSAGE CITY, CITY OF	KANSAS	0137	3	17	138,248	41,474	4/64			
14	READING, CITY OF	KANSAS	0143	3	19	20,868	6,260	10/63			
14	UNIONTOWN, CITY OF	KANSAS	0146	3	19	26,709	9,012	9/63			
14	GARNETT, CITY OF	KANSAS	0149	3	15	229,265	68,779	6/64			
14	CARBONDALE, CITY OF	KANSAS	0153	3	19	45,032	13,560	12/63			
14	RICHMOND, CITY OF	KANSAS	0154	3	19	45,199	13,559	11/63			
14	PRINCETON, CITY OF	KANSAS	0158	3	19	34,051	10,215	7/64			
14	HARVEYVILLE, CITY OF	KANSAS	0177	3	19	31,869	9,560	9/64			
14	GREELEY, CITY OF	KANSAS	0195	3	19	55,408	16,620	10/65			
14	POMONA, CITY OF	KANSAS	0196	3	19	83,295	24,900	8/65			
14	SCRANTON, TOWN OF	KANSAS	0202	2	19	61,400	18,420	11/65			
14	OSAWATOMIE, CITY OF	KANSAS	0243	2	57	783,000	258,390	9/68			
14	BRONSON, CITY OF	KANSAS	0256	3	19	26,433	7,929	7/68			
14	MELVERN, CITY OF	KANSAS	0258	2	19	57,000	17,100	8/68			
14	OSAGE CO SD#1	KANSAS	0262	2	19	44,900	14,810	8/68			
14	WESTPHALIA, CITY OF	KANSAS	0280	1	17	65,300	19,590	3/69			
14	ARMA, CITY OF	KANSAS	0906	3	19	43,055			APW	21,527	8/63
14	LINCOLN, VILL OF	MISSOURI	0011	3	19	32,408	7,566	2/57			
14	HUMANSVILLE, CITY OF	MISSOURI	0037	3	19	12,950	3,885	3/57			
14	CABOOL, CITY OF	MISSOURI	0045	3	21	38,969	11,690	10/57			
14	STOCKTON, CITY OF	MISSOURI	0052	3	19	20,400	6,120	7/58			
14	MOUNTAIN GROVE, CITY OF	MISSOURI	0057	3	19	88,463	26,410	7/58			
14	RICHLAND, CITY OF	MISSOURI	0058	3	19	60,358	18,107	7/58			
14	LICKING, CITY OF	MISSOURI	0076	3	19	38,313	11,494	10/58			
14	DREXEL, CITY OF	MISSOURI	0082	3	19	20,857	6,257	11/59			
14	MARSHFIELD, CITY OF	MISSOURI	0084	3	19	82,801	24,840	10/59			
14	CLINTON, CITY OF	MISSOURI	0087	3	19	181,398	54,419	10/59			
14	GREENFIELD, TOWN OF	MISSOURI	0090	3	19	79,092	23,727	10/59			
14	BUTLER, CITY OF	MISSOURI	0091	3	13	28,620	7,599	10/59			
14	KINGSVILLE, CITY OF	MISSOURI	0095	3	19	13,048	3,914	9/65			
14	LIBERAL, CITY OF	MISSOURI	0127	3	19	36,360	10,908	12/60			
14	CAMDENTON, CITY OF	MISSOURI	0135	3	19	159,683	47,904	8/61			
14	BLAND, CITY OF	MISSOURI	0162	3	19	22,520	6,756	10/61			
14	CABOOL, CITY OF	MISSOURI	0169	3	59	166,489			APW	83,249	11/62
14	EL DORADO, CITY OF	MISSOURI	0172	3	49	151,401	45,420	11/61			
14	DIXON, CITY OF	MISSOURI	0204	3	19	48,961	14,688	9/63			
14	MILLER, CITY OF	MISSOURI	0222	3	19	42,086	12,420	9/63			
14	ARCHIE, CITY OF	MISSOURI	0229	3	16	26,000			APW	13,000	12/63
14	GARDEN CITY, CITY OF	MISSOURI	0239	3	19	43,955			APW	21,977	4/64
14	URICH, CITY OF	MISSOURI	02?9	3	19	32,580	9,774	10/65			
14	NEWBURG, CITY OF	MISSOURI	0290	2	17	99,700	29,070	11/65			
14	MANSFIELD, CITY OF	MISSOURI	0291	3	19	79,014	20,730	1/66			
14	WINDSOR, CITY OF	MISSOURI	0338	2	59	148,500	74,250	3/68			
14	FAIR PLAY, CITY OF	MISSOURI	0359	2	19	23,200	11,600	12/68			
14	KINGSVILLE, CITY OF	MISSOURI	0363	1	19	51,700	28,430	12/68			
15	GRANVILLE, CITY OF	NORTH DAKOTA	0001	3	19	12,171	3,651	1/57			
15	GLENBURN, TOWN OF	NORTH DAKOTA	0003	3	19	11,225	3,367	1/57			
15	LANSFORD, TOWN OF	NORTH DAKOTA	0012	3	19	26,245	7,873	3/57			
15	WILLOW CITY, CITY OF	NORTH DAKOTA	0017	3	19	29,138	8,741	4/57			
15	MOHALL, CITY OF	NORTH DAKOTA	0024	3	19	27,315	8,194	8/57			
15	WESTHOPE, CITY OF	NORTH DAKOTA	0026	3	19	58,746	17,623	9/57			
15	LIGNITE, VILL OF	NORTH DAKOTA	0033	3	19	11,199	3,359	12/57			
15	BOWBELLS, CITY OF	NORTH DAKOTA	0042	3	19	33,193	9,958	2/58			
15	BERTHOLD, CITY OF	NORTH DAKOTA	0043	3	19	19,841	5,952	2/58			
15	ROLLA, CITY OF	NORTH DAKOTA	0055	3	14	9,319	2,795	8/58			
15	UPHAM, CITY OF	NORTH DAKOTA	0061	3	19	30,116	9,034	2/59			
15	CARPIO, TOWN OF	NORTH DAKOTA	0064	3	19	22,813	6,844	2/59			
15	MINOT, CITY OF	NORTH DAKOTA	0077	3	19	996,647	350,999	10/59			
15	MINOT, CITY OF	NORTH DAKOTA	0078	3	23	512,118	205,647	2/61			
15	MINOT, CITY OF	NORTH DAKOTA	0121	3	15	70,248	21,074	7/63			
15	MINOT, CITY OF	NORTH DAKOTA	0126	3	24	20,270	6,081	5/63			
15	BOTTINEAU, CITY OF	NORTH DAKOTA	0127	3	19	69,455	20,836	4/63			
15	MINOT, CITY OF	NORTH DAKOTA	0131	3	14	150,882	45,264	9/63			
15	SURREY, VILL OF	NORTH DAKOTA	0146	3	19	50,795	15,238	5/65			
15	SAWYER, VILL OF	NORTH DAKOTA	0153	3	19	37,419	11,225	3/66			
15	BURLINGTON, VILL OF	NORTH DAKOTA	0155	3	19	45,620	13,686	4/66			
15	PORTAL, CITY OF	NORTH DAKOTA	0157	3	19	31,682	9,504	5/66			
15	NEWBURG, VILL OF	NORTH DAKOTA	0163	3	19	32,253	9,675	9/66			
15	ST JOHN, VILL OF	NORTH DAKOTA	0173	3	19	16,902	5,070	4/67	EDA	6,800	6/67
15	KENMARE, CITY OF	NORTH DAKOTA	0178	1	59	85,000	25,500	12/67			
15	TOWNER, CITY OF	NORTH DAKOTA	0183	1	19	59,100	17,730	6/68			
15	VELVA, CITY OF	NORTH DAKOTA	0189	1	59	94,000	28,230	9/68			
	NUMBER OF APPROVED PROJECTS 1,186				TOTAL	264,071,776	70,127,092		TOTAL	756,398	

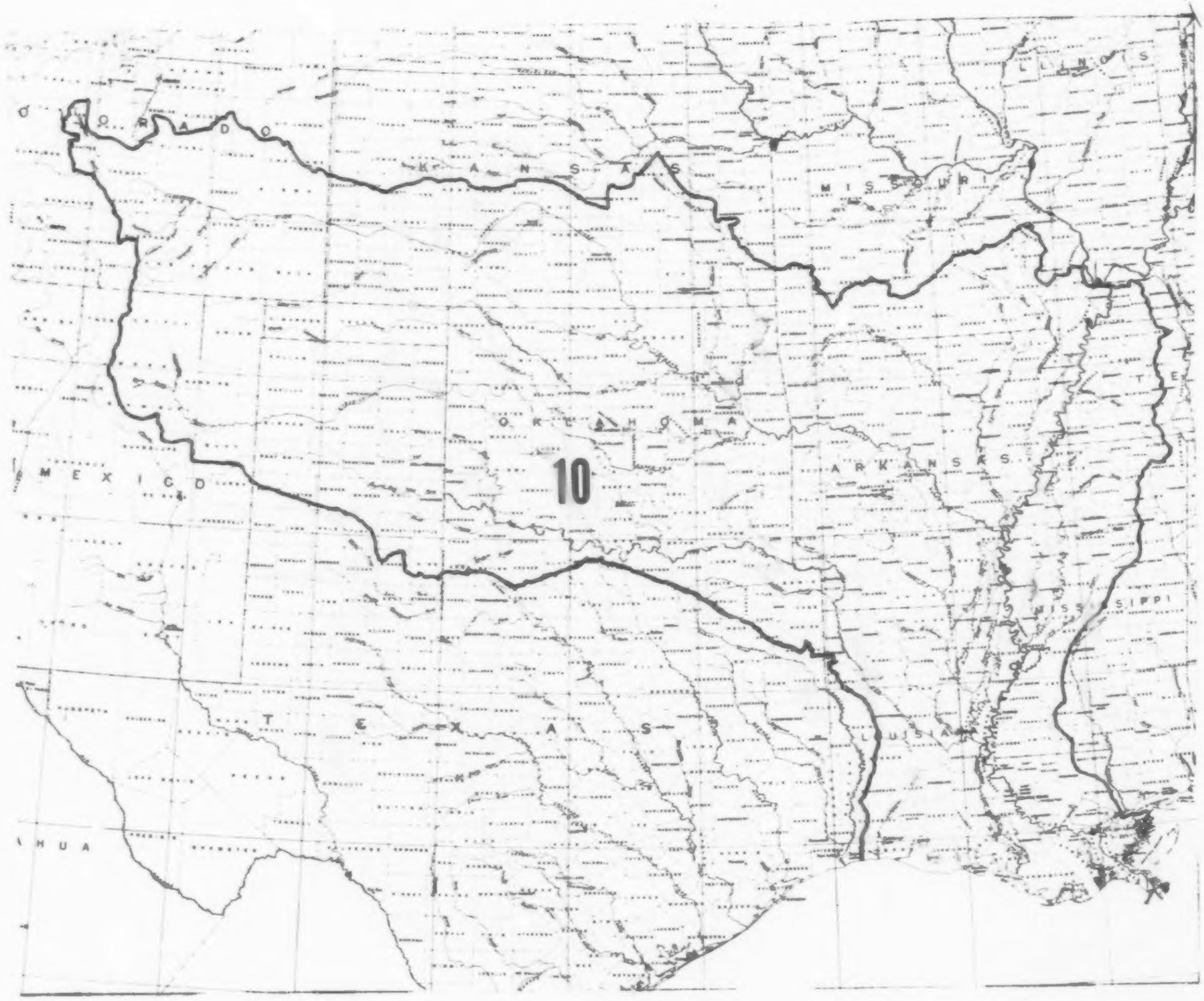

KANSAS
MISSOURI
OKLAHOMA
ARKANSAS
MEXICO
TEXAS
MISSISSIPPI
10

SOUTHWEST LOWER MISSISSIPPI RIVER BASIN(10)

MINOR RIVER BASIN	NAME OF APPLICANT	STATE	PROJECT NUMBER	STATUS	TYPE-DESCP	EST ELIG PROJ COST	WPC-FEDERAL-GRANTS AMOUNT	WPC-FEDERAL-GRANTS DATE	OTHER-FEDERAL-GRANTS SOURCE	OTHER-FEDERAL-GRANTS AMOUNT	OTHER-FEDERAL-GRANTS DATE
01	PUEBLO, CITY OF	COLORADO	0005	3	21	903,607	250,000	10/57			
01	SALIDA, CITY OF	COLORADO	0008	3	16	186,319	55,896	10/57			
01	LAMAR, CITY OF	COLORADO	0010	3	19	165,994	49,798	12/57			
01	LAS ANIMAS, CITY OF	COLORADO	0015	3	19	74,153	22,230	8/57			
01	COLORADO SPR, CITY OF	COLORADO	0024	3	71	1,042,914	250,000	7/58			
01	N SUB SAN D	COLORADO	0025	3	21	17,900	5,369	7/61			
01	LA JUNTA, CITY OF	COLORADO	0033	3	11	369,957	110,687	8/59			
01	HOLLY, TOWN OF	COLORADO	0039	3	19	67,946	20,383	7/60			
01	FLORENCE SAN D	COLORADO	0045	3	15	265,413	79,623	9/60			
01	ROCKY FORD, CITY OF	COLORADO	0049	3	19	95,588	28,676	9/60			
01	COLORADO SPR, CITY OF	COLORADO	0054	3	21	252,404	75,721	1/61			
01	KIT CARSON SAN D	COLORADO	0063	3	19	28,804	8,641	11/61			
01	STRATMOOR HILLS SAN D	COLORADO	0075	3	11	89,810	26,943	11/62			
01	COLORADO SPR, CITY OF	COLORADO	0079	3	21	314,795	94,438	1/63			
01	BOONE SAN D	COLORADO	0082	3	19	32,617	9,785	3/63			
01	MONUMENT SAN D	COLORADO	0091	3	19	24,200	7,260	6/62			
01	SWINK, TOWN OF	COLORADO	0108	3	19	33,974	10,192	5/64			
01	E CANON S D	COLORADO	0122	3	16	189,448	56,834	7/65			
01	BUENA VISTA SAN D	COLORADO	0129	3	19	106,182	31,260	10/65			
01	WALSENBURG, CITY OF	COLORADO	0132	3	11	104,403	31,320	2/66			
01	COLORADO SPRGS, CITY OF	COLORADO	0136	3	57	154,789	46,436	9/66			
01	PUEBLO, CITY OF	COLORADO	0145	3	21	339,227	111,614	8/67			
01	GRANADA SAN D	COLORADO	0154	3	59	53,769	16,130	8/67			
01	CHAPEL HILLS W&SAN D	COLORADO	0158	3	23	48,915	14,674	2/68			
01	BROADMOOR SAN D	COLORADO	0160	3	23	17,005	5,101	2/68			
01	VICTOR, CITY OF	COLORADO	0161	3	11	33,900	10,170	8/67			
01	FOUNTAIN SAN D	COLORADO	0167	3	29	48,747	14,624	1/68			
01	ORDWAY, TOWN OF	COLORADO	0170	2	59	53,100	15,930	1/68			
01	SALIDA, CITY OF	COLORADO	0175	2	31	31,200	10,290	4/68			
01	LA JUNTA, CITY OF	COLORADO	0181	2	21	316,000	104,280	6/68			
01	CRIPPLE CREEK, CITY OF	COLORADO	0182	2	57	56,800	17,040	6/68			
02	BENTON, TOWN OF	KANSAS	0001	3	19	47,450	14,235	2/57			
02	VALLEY CENTER	KANSAS	0002	3	51	101,700	30,510	2/57			
02	ROSE HILL, TOWN OF	KANSAS	0003	3	16	88,537	26,561	3/57			
02	DOUGLASS, CITY OF	KANSAS	0005	3	11	57,740	17,322	1/57			
02	MULLINVILLE, CITY OF	KANSAS	0007	3	19	40,242	12,072	1/57			
02	LEWIS, CITY OF	KANSAS	0009	3	16	36,296	10,888	3/57			
02	GARFIELD, CITY OF	KANSAS	0010	3	16	42,836	12,851	3/57			
02	NICKERSON, CITY OF	KANSAS	0015	3	16	74,450	22,335	1/57			
02	ARKANSAS CITY	KANSAS	0017	3	17	750,356	225,107	2/57			
02	BISON, CITY OF	KANSAS	0018	3	19	40,448	12,134	12/57			
02	HESSTON, CITY OF	KANSAS	0019	3	31	80,300	24,090	8/57			
02	HAVILAND, CITY OF	KANSAS	0021	3	11	88,000	26,400	11/57			
02	ELLINWOOD, CITY OF	KANSAS	0023	3	11	230,748	60,982	9/57			
02	GARDEN CITY, CITY OF	KANSAS	0027	3	11	478,300	115,723	11/57			
02	WALTON, CITY OF	KANSAS	0029	3	16	34,279	10,283	7/58			
02	CHENEY, CITY OF	KANSAS	0034	3	11	134,180	40,254	7/58			
02	MULVANE, CITY OF	KANSAS	0038	3	11	220,096	60,000	9/58			
02	NEWTON, CITY OF	KANSAS	0039	3	21	556,001	138,000	7/58			
02	HUTCHINSON, CITY OF	KANSAS	0040	3	11	1,414,174	225,000	8/58			
02	LARNED, CITY OF	KANSAS	0043	3	11	279,389	83,816	6/59			
02	ALBERT, CITY OF	KANSAS	0044	3	19	36,341	10,500	9/59			
02	GEUDA SPRINGS, CITY OF	KANSAS	0046	3	11	27,844	8,353	9/59			
02	ROZEL, CITY OF	KANSAS	0051	3	19	33,015	9,904	9/59			
02	LAKIN, CITY OF	KANSAS	0054	3	11	135,289	40,586	9/59			
02	PRATT, CITY OF	KANSAS	0055	3	11	314,807	94,441	9/59			
02	SYRACUSE, CITY OF	KANSAS	0056	3	11	130,598	39,179	9/59			
02	WICHITA, CITY OF	KANSAS	0057	3	41	900,773	137,141	10/59			
02	ANDOVER, CITY OF	KANSAS	0061	3	77	47,566	14,269	9/60			
02	GALVA, CITY OF	KANSAS	0063	3	61	17,571	5,271	9/60			
02	UTICA, CITY OF	KANSAS	0065	3	11	67,346	20,010	12/60			
02	WINDOM, CITY OF	KANSAS	0067	3	19	27,606	8,281	9/60			
02	DERBY, CITY OF	KANSAS	0071	3	41	112,752	33,825	9/60			
02	TURKEY CREEK S D 1	KANSAS	0074	3	17	632,363	189,708	9/60			
02	ARGONIA, CITY OF	KANSAS	0083	3	11	47,523	14,256	9/61			
02	HANSTON, CITY OF	KANSAS	0084	3	11	82,532	24,759	9/61			
02	OTIS, CITY OF	KANSAS	0088	3	19	38,624	11,587	8/61			
02	SAWYER, CITY OF	KANSAS	0091	3	11	18,876	5,662	9/61			
02	AUGUSTA, CITY OF	KANSAS	0093	3	21	210,409	63,122	8/61			
02	ATTICA, CITY OF	KANSAS	0096	3	11	38,871	11,661	9/61			
02	MOUNT HOPE, CITY OF	KANSAS	0102	3	19	34,416	10,324	5/62			
02	CLAFLIN, CITY OF	KANSAS	0110	3	21	102,498	30,749	9/62			
02	CULLISON, CITY OF	KANSAS	0112	3	19	43,889	13,166	9/62			
02	DEXTER, CITY OF	KANSAS	0113	3	19	37,711	11,313	8/62			
02	FORD, CITY OF	KANSAS	0114	3	19	55,340	16,601	10/62			
02	KIOWA, CITY OF	KANSAS	0120	3	19	63,956	19,186	9/62			
02	KINSLEY, CITY OF	KANSAS	0123	3	19	84,437	25,331	10/62			
02	WINFIELD, CITY OF	KANSAS	0124	3	21	294,310	88,293	9/62			
02	ALDEN, CITY OF	KANSAS	0133	3	19	29,347	8,803	9/63			
02	DIGHTON, CITY OF	KANSAS	0147	3	19	68,169	20,450	7/63			
02	BEL AIRE I D	KANSAS	0152	3	23	157,010	47,102	5/64			
02	BURDETT, CITY OF	KANSAS	0162	3	19	52,654	15,796	5/64			
02	NESS CITY, CITY OF	KANSAS	0167	3	11	167,232	50,169	4/64			
02	PARTRIDGE, CITY OF	KANSAS	0169	3	19	40,149	12,044	5/64			
02	INMAN, CITY OF	KANSAS	0170	3	11	47,208	14,162	6/64			
02	CONWAY SPRINGS, CITY OF	KANSAS	0171	3	19	39,809	11,942	5/64			
02	COOLIDGE, CITY OF	KANSAS	0184	3	19	34,884	10,460	2/65			
02	IUKA, CITY OF	KANSAS	0185	3	19	57,529	17,258	4/65			
02	MAYFIELD, CITY OF	KANSAS	0190	3	19	31,989	9,596	7/65			
02	RUSH CENTER, CITY OF	KANSAS	0192	3	11	45,821	13,746	12/65			
02	ST JOHN, CITY OF	KANSAS	0193	3	19	116,600	34,980	7/65			
02	TURKEY CREEK S D 1	KANSAS	0198	3	21	1,718,692	515,607	12/65			
02	ANDOVER, CITY OF	KANSAS	0204	3	23	20,000	6,000	12/65			
02	HAYSVILLE, CITY OF	KANSAS	0206	3	21	119,502	39,435	2/66			
02	ISABEL, CITY OF	KANSAS	0207	3	19	39,580	11,874	2/66			
02	COLWICH, CITY OF	KANSAS	0213	2	21	62,000	20,220	8/66			
02	KECHI, CITY OF	KANSAS	0216	3	19	19,825	6,540	9/66			
02	MAIZE, CITY OF	KANSAS	0217	3	21	236,718	78,116	9/66			
02	ANDOVER, CITY OF	KANSAS	0220	3	21	51,691	17,058	8/66			
02	KINGMAN, CITY OF	KANSAS	0222	3	21	166,297	49,889	12/66			
02	MCPHERSON, CITY OF	KANSAS	0226	2	77	415,500	137,110	4/67			
02	GODDARD, CITY OF	KANSAS	0229	3	59	48,207	15,908	3/67			
02	HUTCHINSON, CITY OF	KANSAS	0231	3	21	57,855	19,092	1/67			
02	CALDWELL, CITY OF	KANSAS	0232	3	31	39,891	11,967	5/67			
02	OFFERLE, CITY OF	KANSAS	0238	2	19	59,500	17,850	5/67			
02	BARTON CO C JR COLLEGE	KANSAS	0239	2	19	38,600	11,580	12/67			
02	DEERFIELD, CITY OF	KANSAS	0240	3	17	82,020	24,606	9/67			
02	WICHITA, CITY OF	KANSAS	0247	2	22	4,054,800	1,338,080	1/68			
02	BAZINE, CITY OF	KANSAS	0250	3	59	36,873	4,417	8/68			
02	STAFFORD, CITY OF	KANSAS	0252	1	19	62,400	18,720	12/68			
02	ENSIGN, CITY OF	KANSAS	0253	2	19	36,800	11,040	8/68			

SOUTHWEST LOWER MISSISSIPPI RIVER BASIN(C)

MINOR RIVER BASIN	NAME OF APPLICANT	STATE	PROJECT NUMBER	STATUS	TYPE-DESCP	EST ELIG PROJ COST	WPC-FEDERAL-GRANTS AMOUNT	WPC-FEDERAL-GRANTS DATE	OTHER-FEDERAL-GRANTS SOURCE	OTHER-FEDERAL-GRANTS AMOUNT	OTHER-FEDERAL-GRANTS DATE
02	CLEARWATER, CITY OF	KANSAS	0260	2	59	124,300	41,010	9/68			
02	DODGE CITY, CITY OF	KANSAS	0269	2	57	585,100	193,080	12/68			
02	WILLOWBROOK, CITY OF	KANSAS	0271	1	11	46,000	13,800	11/68			
02	CANTON, CITY OF	KANSAS	0273	2	11	185,000	55,500	8/68			
02	S HUTCHINSON, CITY OF	KANSAS	0277	2	57	180,500	54,150	9/68			
02	RENO CO	KANSAS	0283	1	19	15,600	4,680	3/69			
02	AUGUSTA, CITY OF	KANSAS	0286	2	23	165,000	54,450	12/68			
02	ALEXANDER, CITY OF	KANSAS	0291	1	19	50,700	15,210	12/68			
02	HAVEN, CITY OF	KANSAS	0298	2	29	48,500	14,550	12/68			
02	DODGE CITY, CITY OF	KANSAS	0917	3	41	559,702	167,564	8/57			
02	PAWNEE, CITY OF	OKLAHOMA	0023	3	21	29,605	8,881	3/57			
02	CLEVELAND, CITY OF	OKLAHOMA	0053	3	19	259,314	77,794	9/63			
02	TONKAWA, CITY OF	OKLAHOMA	0072	3	32	15,659	4,697	6/59			
02	MEDFORD, TOWN OF	OKLAHOMA	0077	3	41	6,523	1,957	1/60			
02	JET, TOWN OF	OKLAHOMA	0089	3	19	33,208	9,962	9/60			
02	DEER CREEK, TOWN OF	OKLAHOMA	0150	3	19	27,591	8,277	5/62			
02	SHIDLER, CITY OF	OKLAHOMA	0152	3	19	71,262	21,367	6/62			
02	HUNTER, TOWN OF	OKLAHOMA	0227	3	19	17,195	5,158	10/63			
02	MORRISON, TOWN OF	OKLAHOMA	0230	3	19	22,780	6,830	9/63			
02	ALVA, CITY OF	OKLAHOMA	0261	3	19	110,751	33,225	1/65			
02	NASH, TOWN OF	OKLAHOMA	0270	3	19	21,386	6,419	3/65			
02	BURLINGTON, TOWN OF	OKLAHOMA	0279	3	19	23,271	6,980	9/65			
02	NEWKIRK, CITY OF	OKLAHOMA	0336	2	55	177,900	58,700	1/68			
02	SAND SPRINGS, CITY OF	OKLAHOMA	0345	2	19	81,000	26,730	11/66			
02	WOODS CO RWD#1	OKLAHOMA	0349	1	19	25,000	7,500	1/68			
02	KREMLIN, TOWN OF	OKLAHOMA	0388	2	19	22,200	6,660	7/67			
02	PONCA CITY, CITY OF	OKLAHOMA	0426	2	23	51,000	16,830	6/68			
02	PONCA CITY, CITY OF	OKLAHOMA	0427	1	21	1,550,000	511,500	9/68			
02	PONCA CITY MUN A	OKLAHOMA	0440	1	23	399,000	131,670	2/69			
03	ELK CITY	KANSAS	0006	3	19	45,699	13,709	5/57			
03	CEDAR VALE, CITY OF	KANSAS	0075	3	19	40,291	12,087	10/60			
03	FALL RIVER, CITY OF	KANSAS	0214	2	19	45,000	13,500	8/66			
03	MONTGOMERY CO SD #1	KANSAS	0219	3	14	23,194	7,650	11/66			
03	CHERRYVALE, CITY OF	KANSAS	0244	3	11	123,356	37,006	8/67			
03	NEODESHA, CITY OF	KANSAS	0264	3	19	164,700	54,350	1/69			
03	GRENOLA, CITY OF	KANSAS	0267	2	19	32,800	9,840	8/69			
03	HAMILTON, CITY OF	KANSAS	0270	3	19	21,670	6,501	8/69			
03	MOUND VALLEY, CITY OF	KANSAS	0293	2	19	28,300	8,490	1/69			
03	ALTOONA, CITY OF	KANSAS	0295	1	19	65,400	21,580	2/69			
03	EDNA, CITY OF	KANSAS	0301	1	19	34,100	11,230	3/69			
03	TULSA, CITY OF	OKLAHOMA	0027	3	11	1,011,690	150,000	3/57			
03	TULSA, CITY OF	OKLAHOMA	0032	3	13	700,254	191,100	10/57			
03	S COFFEYVILLE, TOWN OF	OKLAHOMA	0054	3	19	49,701	14,910	3/59			
03	BARTLESVILLE, CITY OF	OKLAHOMA	0055	3	13	305,458	91,637	10/59			
03	COPAN, TOWN OF	OKLAHOMA	0065	3	19	95,826	27,747	6/59			
03	TULSA, CITY OF	OKLAHOMA	0069	3	13	300,649	90,194	4/59			
03	CLAREMORE, CITY OF	OKLAHOMA	0082	3	17	576,195	172,800	3/60			
03	TULSA CO U SER A	OKLAHOMA	0109	3	18	321,019	91,799	5/61			
03	SPERRY, TOWN OF	OKLAHOMA	0110	3	14	19,334	5,800	11/60			
03	SKIATOOK, TOWN OF	OKLAHOMA	0131	3	19	131,609	39,482	2/62			
03	OWASSO, TOWN OF	OKLAHOMA	0146	3	69	48,595	14,578	5/62			
03	INOLA, TOWN OF	OKLAHOMA	0147	3	19	60,994	18,268	3/62			
03	TULSA METRO W A	OKLAHOMA	0171	3	23	184,276	55,282	12/62			
03	WASHINGTON CO S D 2	OKLAHOMA	0174	3	17	534,377	160,313	11/62			
03	DELAWARE, TOWN OF	OKLAHOMA	0178	3	19	78,380			APW	37,500	1/63
03	TULSA, CITY OF	OKLAHOMA	0211	3	23	127,137	38,141	12/62			
03	TULSA, CITY OF	OKLAHOMA	0212	3	71	204,282	61,284	12/62			
03	TULSA, CITY OF	OKLAHOMA	0213	3	21	70,839	21,240	12/62			
03	CATOOSA, TOWN OF	OKLAHOMA	0232	2	19	114,500	27,500	5/66	EDA	38,800	6/66
03	TULSA, CITY OF	OKLAHOMA	0264	3	21	125,371	37,610	1/65			
03	BARTLESVILLE, CITY OF	OKLAHOMA	0275	3	23	47,583	14,274	5/65			
03	OCHELATA UA	OKLAHOMA	0282	3	56	41,957	12,580	9/66			
03	BARTLESVILLE, CITY OF	OKLAHOMA	0283	3	21	58,406	17,521	7/65			
03	COLLINSVILLE, CITY OF	OKLAHOMA	0307	1	59	219,000	72,270	2/68			
03	TULSA METRO W A	OKLAHOMA	0325	3	22	149,180	44,750	4/66			
03	HOMINY, CITY OF	OKLAHOMA	0363	3	19	37,281	11,180	4/67	EDA	7,460	6/67
03	OWASSO UA	OKLAHOMA	0364	3	22	88,987	29,360	11/66			
03	RAMONA PWA	OKLAHOMA	0368	2	19	23,900	7,170	4/67			
03	TULSA-ROGERS CO PORT A	OKLAHOMA	0382	1	19	74,400	22,320	4/67			
03	BARNSDALL, CITY OF	OKLAHOMA	0387	3	19	53,630	17,690	4/67			
03	SPERRY, TOWN OF	OKLAHOMA	0393	3	33	8,355	2,750	6/57			
[illegible]	TULSA, CITY OF	OKLAHOMA	0417	1	23	480,000	158,400	3/68			
[illegible]	PAWHUSKA, CITY OF	OKLAHOMA	0418	1	59	305,100	100,680	4/68			
03	TULSA, CITY OF	OKLAHOMA	0442	1	23	103,000	33,990	5/69			
04	DECATUR, CITY OF	ARKANSAS	0053	3	19	51,617	15,485	7/59			
04	PEA RIDGE, CITY OF	ARKANSAS	0091	3	19	56,107	16,832	2/61			
04	DECATUR, CITY OF	ARKANSAS	0215	3	26	164,451	49,330	11/65			
04	BENTONVILLE, CITY OF	ARKANSAS	0261	1	21	135,300	44,640	2/69			
04	STRONG CITY	KANSAS	0008	3	19	65,970	19,791	1/57			
04	EMPORIA, CITY OF	KANSAS	0026	3	21	528,733	133,500	10/57			
04	BURLINGTON, CITY OF	KANSAS	0032	3	11	168,167	50,450	7/58			
04	COTTONWOOD FALLS CITY	KANSAS	0045	3	19	50,476	15,142	9/59			
04	OLPE, CITY OF	KANSAS	0049	3	19	24,157	7,247	9/59			
04	COUNCIL GROVE, CITY OF	KANSAS	0059	3	19	149,118	44,735	9/60			
04	WILSEY, CITY OF	KANSAS	0066	3	19	15,413	4,623	9/60			
04	FLORENCE, CITY OF	KANSAS	0068	3	19	48,485	14,110	9/60			
04	BAXTER SPRINGS, CITY OF	KANSAS	0070	3	19	159,711	47,913	9/60			
04	ALTAMONT, CITY OF	KANSAS	0082	3	11	36,456	10,936	9/61			
04	IOLA, CITY OF	KANSAS	0085	3	19	235,038	70,511	8/61			
04	HARTFORD, CITY OF	KANSAS	0108	3	19	40,792	12,237	9/62			
04	EMPORIA, CITY OF	KANSAS	0148	3	21	335,189	100,556	12/63			
04	AMERICUS, CITY OF	KANSAS	0156	3	19	28,981	8,694	4/64			
04	HUMBOLDT, CITY OF	KANSAS	0183	3	11	281,130	84,339	6/65			
04	COLUMBUS, CITY OF	KANSAS	0189	3	19	138,664	41,590	8/65			
04	GRIDLEY, CITY OF	KANSAS	0205	2	19	31,600	9,480	2/66			
04	NEOSHO RAPIDS, CITY OF	KANSAS	0228	3	19	29,077	8,723	12/66			
04	STRONG CITY, CITY OF	KANSAS	0230	3	14	20,098	6,029	1/67			
04	HILLSBORO, CITY OF	KANSAS	0236	2	11	131,498	39,449	5/67			
04	THAYER, CITY OF	KANSAS	0248	2	17	66,500	21,940	8/68			
04	DWIGHT, CITY OF	KANSAS	0266	2	19	46,200	13,860	7/58			
04	YATES CENTER, CITY OF	KANSAS	0282	2	17	119,100	35,730	12/68			
04	FRONTENAC, CITY OF	KANSAS	0297	1	11	141,000	42,300	1/69			
04	PARSONS, CITY OF	KANSAS	0905	3	31	47,127			APW	23,563	11/62
04	MCCUNE, CITY OF	KANSAS	0907	3	19	34,985			APW	17,492	1/63
04	CARTHAGE, CITY OF	MISSOURI	0005	3	11	213,832	59,670	1/57			
04	JOPLIN, CITY OF	MISSOURI	0022	3	31	809,745	242,923	7/57			
04	AURORA, CITY OF	MISSOURI	0025	3	16	534,598	160,379	8/57			
04	MONETT, CITY OF	MISSOURI	0070	3	67	81,604	24,481	10/59			
04	WEBB CITY, CITY OF	MISSOURI	0073	3	56	199,109	59,732	6/63			
04	SARCOXIE, CITY OF	MISSOURI	0102	3	19	23,586	7,075	11/59			
04	SENECA, CITY OF	MISSOURI	0109	3	19	40,017	12,005	4/65			

MINOR RIVER BASIN	NAME OF APPLICANT	STATE	PROJECT NUMBER	STATUS	TYPE-DESCR	EST ELIG PROJ COST	WPC-FEDERAL-GRANTS AMOUNT	WPC-FEDERAL-GRANTS DATE	OTHER-FEDERAL-GRANTS SOURCE	OTHER-FEDERAL-GRANTS AMOUNT	OTHER-FEDERAL-GRANTS DATE
04	WHEATON, CITY OF	MISSOURI	0115	3	19	14,342	4,302	9/60			
04	ANDERSON, CITY OF	MISSOURI	0116	3	19	53,872	16,161	12/60			
04	NOEL, CITY OF	MISSOURI	0223	2	19	66,000	19,800	8/67			
04	SOUTHWEST CITY, CITY OF	MISSOURI	0225	3	19	23,722			APW	10,650	12/63
04	MARIONVILLE, CITY OF	MISSOURI	0261	3	19	52,100	15,630	8/64			
04	GOODMAN, CITY OF	MISSOURI	0271	2	19	39,900	11,970	3/68			
04	DIAMOND, CITY OF	MISSOURI	0296	3	19	24,105	7,230	3/66			
04	SOUTHWEST CITY, CITY OF	MISSOURI	0312	3	19	36,426	10,927	8/67			
04	CHELSEA, TOWN OF	OKLAHOMA	0011	3	19	22,440	6,000	4/58			
04	CHOUTEAU, CITY OF	OKLAHOMA	0015	3	15	149,853	43,500	2/58			
04	LOCUST GROVE, CITY OF	OKLAHOMA	0016	3	15	136,885	41,065	2/58			
04	GROVE, TOWN OF	OKLAHOMA	0022	3	15	85,353	25,605	3/57			
04	SALINA, TOWN OF	OKLAHOMA	0114	3	19	103,487	31,046	8/61			
04	PRYOR CREEK, CITY OF	OKLAHOMA	0177	3	35	416,173	124,851	12/62			
04	FT GIBSON U A	OKLAHOMA	0199	3	17	112,907			APW	56,453	7/63
04	COLCORD PWA	OKLAHOMA	0216	3	19	23,446	4,923	5/63	APW	6,800	3/63
04	ADAIR, TOWN OF	OKLAHOMA	0220	3	19	54,630	1,915	7/64	APW	25,400	7/63
04	MIAMI, CITY OF	OKLAHOMA	0304	2	16	492,000	155,600	7/66	EDA	90,400	6/67
04	HULBERT PWA	OKLAHOMA	0315	3	19	35,425	10,620	6/66			
04	JAY UA	OKLAHOMA	0318	3	21	384,969	115,490	5/66	EDA	153,980	10/67
04	N MIAMI, TOWN OF	OKLAHOMA	0319	1	13	54,000	16,200	12/68			
04	OKLA ORDNANCE WKS A	OKLAHOMA	0328	3	26	393,915	118,170	5/67			
04	PICHER PWA	OKLAHOMA	0331	1	19	53,000	15,900	6/67	EDA	15,900	5/68
04	FAIRLAND PWA	OKLAHOMA	0342	2	19	87,400	26,220	6/67			
05	MARSHALL, CITY OF	ARKANSAS	0006	3	16	46,514	13,954	6/57			
05	ELAINE, CITY OF	ARKANSAS	0007	3	15	54,994	16,498	10/57			
05	SEARCY PU BD	ARKANSAS	0012	3	47	102,738	30,821	7/57			
05	JONESBORO, CITY W & L	ARKANSAS	0013	3	17	611,952	183,585	7/57			
05	HOLLY GROVE, CITY OF	ARKANSAS	0017	3	16	56,293	16,725	7/58			
05	WEINER, CITY OF	ARKANSAS	0021	3	15	55,691	16,707	9/57			
05	PANGBURN, CITY OF	ARKANSAS	0026	3	15	30,680	9,168	1/58			
05	HARRISON, CITY OF	ARKANSAS	0028	3	12	62,907	18,871	4/58			
05	GREEN FOREST, CITY OF	ARKANSAS	0031	3	71	66,570	19,970	6/58			
05	KENSETT, TOWN OF	ARKANSAS	0036	3	19	52,086	15,397	1/59	APW	14,812	1/64
05	WALNUT RIDGE, CITY OF	ARKANSAS	0040	3	19	165,455	49,636	4/59			
05	ROGERS, CITY OF	ARKANSAS	0045	3	15	430,788	129,000	5/59			
05	BRADFORD, CITY OF	ARKANSAS	0047	3	19	56,969	17,090	7/59			
05	JUDSONIA, CITY OF	ARKANSAS	0055	3	19	73,815	22,144	10/60			
05	POCAHONTAS, CITY OF	ARKANSAS	0056	3	15	179,516	53,854	7/59			
05	DEWITT, CITY OF	ARKANSAS	0058	3	13	44,012	13,203	8/59			
05	DES ARC, TOWN OF	ARKANSAS	0087	3	17	47,759	14,327	12/60			
05	HELENA, CITY OF	ARKANSAS	0093	3	17	569,853	170,955	2/61			
05	[illegible]ARCY PU BD	ARKANSAS	0095	3	19	208,638	62,591	8/61			
05	[illegible]ERRYVILLE, CITY OF	ARKANSAS	0101	3	27	132,557	39,667	8/61			
05	HEBER SPRINGS, CITY OF	ARKANSAS	0106	3	19	81,418	24,425	10/61			
05	MCRAE, CITY OF	ARKANSAS	0111	3	19	75,088	22,526	1/62			
05	ROGERS, CITY OF	ARKANSAS	0114	3	22	19,857	5,957	2/62			
05	BEEBE BD W & S COMM	ARKANSAS	0118	3	59	147,763	44,328	4/62			
05	JONESBORO, CITY OF	ARKANSAS	0119	3	13	133,443	40,032	7/62			
05	MCCRORY, CITY OF	ARKANSAS	0121	3	19	21,737	6,520	6/62	APW	3,895	11/62
05	CALICO ROCK, CITY OF	ARKANSAS	0122	3	15	155,213	46,409	7/62	APW	31,197	11/62
05	CLARENDON, CITY OF	ARKANSAS	0124	3	19	157,113	47,133	7/62	APW	15,116	9/63
05	CLINTON, CITY OF	ARKANSAS	0126	3	17	312,665	93,799	12/62			
05	HUNTSVILLE, CITY OF	ARKANSAS	0130	3	15	462,063	115,031	12/62	APW	116,000	9/63
05	MELBOURNE, CITY OF	ARKANSAS	0135	3	19	68,288	16,970	12/62	APW	17,176	1/63
05	W HELENA, CITY OF	ARKANSAS	0137	3	19	511,128	147,442	11/62	APW	109,122	11/62
05	HOXIE, CITY OF	ARKANSAS	0142	3	19	134,147	37,631	12/62	APW	29,442	1/63
05	COTTON PLANT, CITY OF	ARKANSAS	0145	3	19	42,698	12,751	12/62	APW	8,598	9/63
05	BLACK ROCK, CITY OF	ARKANSAS	0147	3	19	68,564	20,569	12/62	APW	9,520	9/63
05	DEVALLS BLUFF, TOWN OF	ARKANSAS	0148	3	19	141,079	42,308	12/62	APW	20,960	9/63
05	HAZEN, CITY OF	ARKANSAS	0149	3	17	83,406	25,021	12/62	APW	14,003	9/63
05	AUGUSTA, CITY OF	ARKANSAS	0169	3	69	59,094	4,047	7/64	APW	25,500	11/63
05	BRINKLEY, CITY OF	ARKANSAS	0179	3	59	191,441	38,770	10/63	APW	56,950	12/63
05	CORNING, CITY OF	ARKANSAS	0183	3	19	40,028	11,250	6/64			
05	SWIFTON, CITY OF	ARKANSAS	0192	3	19	49,600	14,880	11/66			
05	BERRYVILLE, CITY OF	ARKANSAS	0204	3	27	43,176	12,953	4/65			
05	ROGERS, CITY OF	ARKANSAS	0206	3	22	35,583	10,675	5/65			
05	FISHER, TOWN OF	ARKANSAS	0207	3	19	39,368	11,810	5/65			
05	SALEM, CITY OF	ARKANSAS	0210	3	15	149,330	44,790	8/65			
05	NEWPORT, CITY OF	ARKANSAS	0211	3	19	467,953	140,386	9/65			
05	BATESVILLE SID	ARKANSAS	0220	2	19	865,000	259,500	4/66	EDA	173,000	10/66
05	JONESBORO, CITY OF	ARKANSAS	0221	3	21	327,480	98,240	12/65			
05	ROGERS, CITY OF	ARKANSAS	0223	3	22	148,785	44,630	3/66			
05	MOUNTAIN VIEW, CITY OF	ARKANSAS	0225	2	17	269,000	80,700	4/66	EDA	107,600	6/66
05	ROGERS, CITY OF	ARKANSAS	0231	3	22	97,560	32,190	10/66			
05	WARD, TOWN OF	ARKANSAS	0234	3	19	67,944	20,380	3/67			
05	WHEATLEY, CITY OF	ARKANSAS	0236	3	17	34,839	10,450	5/67			
05	BEEBE W&S DEPT	ARKANSAS	0239	3	23	64,360	19,300	6/67			
05	MARVELL, CITY OF	ARKANSAS	0244	1	69	45,900	13,770	6/67			
05	DEWITT, CITY OF	ARKANSAS	0247	3	59	122,378	36,710	9/67			
05	TUCKERMAN, CITY OF	ARKANSAS	02[illegible]7	2	19	70,600	21,180	11/68			
05	HARRISON, CITY OF	ARKANSAS	0260	1	57	900,000	270,000	11/68	EDA	180,0[illegible]	2/69
05	NEWARK, CITY OF	ARKANSAS	0262	1	19	112,700	33,810	3/69			
05	ROGERS, CITY OF	ARKANSAS	0263	1	21	583,000	192,390	2/69			
05	BERRYVILLE, CITY OF	ARKANSAS	0264	1	21	283,000	84,900	2/69			
05	GREEN FOREST, CITY OF	ARKANSAS	0265	1	57	370,000	111,000	2/69			
05	FLIPPIN, CITY OF	ARKANSAS	0269	1	17	127,000	38,100	4/69			
05	MAMMOTH SPRINGS, CITY	ARKANSAS	0271	1	17	144,500	43,350	5/69			
05	SPRINGFIELD, CITY OF	MISSOURI	0018	3	71	959,558	177,000	2/57			
05	SPRINGFIELD, CITY OF	MISSOURI	0019	3	71	833,333	250,000	7/57			
05	THAYER, CITY OF	MISSOURI	0039	3	19	142,224	42,667	4/57			
05	POPLAR BLUFF, CITY OF	MISSOURI	0047	3	19	650,958	191,024	5/60			
05	CASSVILLE, CITY OF	MISSOURI	0067	3	19	85,156	25,546	3/59			
05	SPRI[illegible]FIELD, CITY OF	MISSOURI	0085	3	13	398,000	119,400	11/59			
05	WILLOW SPRINGS, CITY OF	MISSOURI	0187	3	49	112,305	33,691	5/62			
05	ALTON, CITY OF	MISSOURI	0199	3	19	40,229			APW	20,114	8/63
05	BRANSON, CITY OF	MISSOURI	0202	3	59	145,586			APW	72,793	9/63
05	DONIPHAN, CITY OF	MISSOURI	0208	3	59	100,028			APW	50,014	8/63
05	EMINENCE, CITY OF	MISSOURI	0209	3	19	47,479			APW	23,739	8/63
05	SPRINGFIELD, CITY OF	MISSOURI	0210	3	31	170,200	51,060	11/63			
05	ELLINGTON, CITY OF	MISSOURI	0211	3	19	35,615			APW	16,200	8/63
05	GAINESVILLE, CITY OF	MISSOURI	0216	3	66	16,111			APW	8,055	1/64
05	WEST PLAINS, CITY OF	MISSOURI	0217	3	59	376,920			APW	188,460	1/64
05	PURDY, CITY OF	MISSOURI	0234	3	19	28,530			APW	14,264	12/63
05	VAN BUREN, CITY OF	MISSOURI	0236	3	19	48,190			APW	24,095	12/63
05	REPUBLIC, CITY OF	MISSOURI	0283	3	19	106,411	29,760	12/65			
05	BILLINGS, CITY OF	MISSOURI	0304	3	19	62,304	18,690	9/66			
05	SPRINGFIELD, CITY OF	MISSOURI	0317	3	21	38,050	12,556	3/67			
06	PARKIN, CITY OF	ARKANSAS	0016	3	47	14,099	4,229	9/57			
06	TURRELL, TOWN OF	ARKANSAS	0038	3	19	77,723	22,620	5/59			
06	CRAWFORDSVILLE, TOWN OF	ARKANSAS	0042	3	19	61,116	18,335	4/59			

SOUTHWEST LOWER MISSISSIPPI RIVER BASIN(C)

MINOR RIVER BASIN	NAME OF APPLICANT	STATE	PROJECT NUMBER	STATUS	TYPE-DESCP	EST ELIG PROJ COST	WPC-FEDERAL-GRANTS AMOUNT	WPC-FEDERAL-GRANTS DATE	OTHER-FEDERAL-GRANTS SOURCE	OTHER-FEDERAL-GRANTS AMOUNT	OTHER-FEDERAL-GRANTS DATE
06	CARAWAY, CITY OF	ARKANSAS	0043	3	19	95,953	29,086	5/59			
06	PIGGOTT, CITY OF	ARKANSAS	0044	3	19	145,652	43,695	6/59			
06	FORREST CITY, CITY OF	ARKANSAS	0066	3	13	58,573	17,571	11/59			
06	WYNNE, CITY OF	ARKANSAS	0067	3	14	60,089	19,026	12/59			
06	MARMADUKE, CITY OF	ARKANSAS	0077	3	19	44,599	13,406	8/60			
06	BAY, CITY OF	ARKANSAS	0084	3	15	80,608	24,182	11/60			
06	MARIANNA, CITY OF	ARKANSAS	0104	3	13	12,424	3,727	9/61			
06	LAKE CITY, TOWN OF	ARKANSAS	0105	3	15	96,796	29,038	8/61			
06	FORREST CITY SID 1	ARKANSAS	0108	3	19	24,400	7,320	10/61			
06	TRUMANN, CITY OF	ARKANSAS	0113	3	19	111,162	33,348	2/62			
06	HARRISBURG, CITY OF	ARKANSAS	0146	3	15	91,437	24,595	12/62	APW	21,213	9/63
06	PARAGOULD, CITY OF	ARKANSAS	0167	3	59	801,977	46,938	5/66	APW	354,050	1/64
06	RECTOR, CITY OF	ARKANSAS	0174	3	59	96,411	28,920	5/65			
06	EARLE, CITY OF	ARKANSAS	0175	3	59	80,092	3,391	6/64	APW	37,100	11/63
06	LEPANTO, CITY OF	ARKANSAS	0177	2	49	113,391	34,017	8/63			
06	TYRONZA, CITY OF	ARKANSAS	0194	3	49	33,180	9,950	9/64			
06	MANILA, CITY OF	ARKANSAS	0195	3	19	83,169	24,950	9/64			
06	MARKED TREE, CITY OF	ARKANSAS	0197	3	19	471,350	145,670	11/64	EDA	90,000	6/66
06	OSCEOLA, CITY OF	ARKANSAS	0219	1	59	817,700	269,940	12/65			
06	LUXORA, CITY OF	ARKANSAS	0224	1	19	115,500	34,650	3/66			
06	WILSON, CITY OF	ARKANSAS	0228	1	59	121,100	36,333	11/66			
06	MARIANNA, CITY OF	ARKANSAS	0235	1	57	404,500	121,350	5/67	EDA	57,059	6/67
06	HUGHES, CITY OF	ARKANSAS	0242	1	59	31,000	9,300	6/67			
06	BLYTHEVILLE, CITY OF	ARKANSAS	0251	1	49	1,069,000	320,700	2/68			
06	W MEMPHIS, CITY OF	ARKANSAS	0255	1	15	3,098,000	1,022,340	4/68			
06	FORREST CITY WSU COMM	ARKANSAS	0267	1	19	1,505,500	496,700	6/69			
06	JOINER, CITY OF	ARKANSAS	0270	1	19	125,500	37,650	4/69			
06	MAYFIELD, CITY OF	KENTUCKY	0036	3	21	39,800	11,940	2/59			
06	BARDWELL, CITY OF	KENTUCKY	0059	3	17	74,296	22,261	11/60			
06	FULTON, CITY OF	KENTUCKY	0094	3	19	269,700	72,[illegible]	10/62	APW	59,100	1/63
06	CLINTON, CITY OF	KENTUCKY	0126	3	19	102,420			APW	51,210	1/63
06	ARLINGTON, TOWN OF	KENTUCKY	0127	3	17	84,991	9,125	6/63	APW	33,370	1/63
06	HICKMAN, CITY OF	KENTUCKY	0173	3	59	123,070	2,435	7/64	APW	59,100	12/63
06	MAYFIELD, CITY OF	KENTUCKY	0228	1	57	910,000	300,300	5/68			
06	WINGO, TOWN OF	KENTUCKY	0230	1	19	94,100	28,230	7/67			
06	CORINTH, CITY OF	MISSISSIPPI	0056	3	31	469,026	140,437	3/60			
06	WALNUT, TOWN OF	MISSISSIPPI	0241	1	19	56,000	16,200	12/67	EDA	10,800	5/68
06	IRONTON, CITY OF	MISSOURI	0008	3	19	44,490	12,837	1/57			
06	HORNERSVILLE, CITY OF	MISSOURI	0020	3	19	33,719	10,015	1/57			
06	KENNETT, CITY OF	MISSOURI	0023	3	19	211,701	69,510	10/64			
06	BENTON, CITY OF	MISSOURI	0027	3	19	31,272	9,381	5/57			
06	CAMPBELL, CITY OF	MISSOURI	0043	3	19	29,803	8,941	8/57			
06	STEELE, CITY OF	MISSOURI	0050	3	19	147,356	44,206	11/59			
06	ORAN, CITY OF	MISSOURI	0056	3	19	63,418	18,673	8/58			
06	GIDEON, CITY OF	MISSOURI	0063	3	19	73,600	22,080	10/64			
06	HAYTI, CITY OF	MISSOURI	0081	3	19	69,499	20,840	2/65			
06	SENATH, CITY OF	MISSOURI	0096	3	19	47,464	14,239	10/59			
06	ARCADIA, CITY OF	MISSOURI	0098	3	19	27,810	7,963	11/59			
06	BERNIE, CITY OF	MISSOURI	0114	3	19	46,468	13,940	9/60			
06	LILBOURN, CITY OF	MISSOURI	0124	3	19	74,652	22,395	8/61			
06	CHARLESTON, CITY OF	MISSOURI	0138	3	22	21,967	6,590	7/61			
06	DEXTER, CITY OF	MISSOURI	0146	3	17	115,362	34,607	5/64			
06	BELL CITY, CITY OF	MISSOURI	0195	3	19	19,485	5,845	1/66			
06	ADVANCE, CITY OF	MISSOURI	0205	3	19	40,925	12,277	11/66			

MINOR RIVER BASIN	NAME OF APPLICANT	STATE	PROJECT NUMBER	STATUS	TYPE-DESCP	EST ELIG PROJ COST	WPC-FEDERAL-GRANTS AMOUNT	WPC-FEDERAL-GRANTS DATE	OTHER-FEDERAL-GRANTS SOURCE	OTHER-FEDERAL-GRANTS AMOUNT	OTHER-FEDERAL-GRANTS DATE
06	ARCADIA, TOWN OF	MISSOURI	0220	3	26	8,516			APW	4,158	8/63
06	ANNAPOLIS, CITY OF	MISSOURI	0241	3	19	14,600			APW	7,300	4/64
06	BLOOMFIELD, CITY OF	MISSOURI	0248	3	19	48,800	14,640	11/64			
06	PARMA, CITY OF	MISSOURI	0278	3	19	46,844	14,050	8/65			
06	MOREHOUSE, CITY OF	MISSOURI	0316	1	19	103,900	51,950	11/68			
06	SIKESTON, CITY OF	MISSOURI	0347	2	21	728,600	400,730	12/68			
06	MARTIN, CITY OF	TENNESSEE	0004	3	15	370,552	111,165	8/57			
06	BROWNSVILLE, CITY OF	TENNESSEE	0007	3	21	392,384	117,715	7/60			
06	MILAN, CITY OF	TENNESSEE	0010	3	46	634,449	190,334	9/60			
06	MCKENZIE, CITY OF	TENNESSEE	0011	3	15	294,332	88,299	9/58			
06	MEDINA, TOWN OF	TENNESSEE	0017	3	19	62,994	18,898	7/59			
06	HUNTINGDON, TOWN OF	TENNESSEE	0023	3	11	99,203	28,447	9/57			
06	COVINGTON, TOWN OF	TENNESSEE	0040	3	11	238,401	71,520	10/59			
06	BRADFORD, CITY OF	TENNESSEE	0044	3	19	56,140	16,842	8/59			
06	NEWBERN, CITY OF	TENNESSEE	0049	3	17	225,410	68,726	4/60			
06	SOUTH FULTON, CITY OF	TENNESSEE	0053	3	11	323,733	97,119	7/61			
06	DRESDEN, CITY OF	TENNESSEE	0060	3	41	77,623	23,286	7/61			
06	HUMBOLDT, CITY OF	TENNESSEE	0061	2	16	704,000	211,200	3/64			
06	JACKSON, CITY OF	TENNESSEE	0071	2	17	2,681,800	600,000	10/64			
06	SHARON, TOWN OF	TENNESSEE	0080	3	11	140,685	42,205	7/61			
06	RUTHERFORD, TOWN OF	TENNESSEE	0086	3	19	53,560	16,068	7/61			
06	RIDGELY, TOWN OF	TENNESSEE	0100	3	19	111,902	28,350	5/63	APW	27,600	7/63
06	SOMERVILLE, TOWN OF	TENNESSEE	0110	3	19	146,055			APW	109,541	7/63
06	WHITEVILLE, TOWN OF	TENNESSEE	0121	3	19	49,716			APW	24,858	1/64
06	MOSCOW, TOWN OF	TENNESSEE	0125	3	19	14,157			APW	10,617	7/63
06	UNION CITY, CITY OF	TENNESSEE	0126	3	15	305,640			APW	152,820	7/63
06	OBION, TOWN OF	TENNESSEE	0131	3	19	129,558	38,867	12/63			
06	PURYEAR, TOWN OF	TENNESSEE	0133	3	19	47,892			APW	23,945	1/64
06	TROY, TOWN OF	TENNESSEE	0141	3	19	76,510	2,650	3/66	APW	33,650	1/64
06	MASON, TOWN OF	TENNESSEE	0146	3	19	26,980			APW	13,490	10/63
06	DYERSBURG, CITY OF	TENNESSEE	0147	3	56	139,300			APW	69,650	1/64
06	HENDERSON, CITY OF	TENNESSEE	0167	3	19	213,779	64,133	9/65			
06	HALLS, TOWN OF	TENNESSEE	0174	2	59	106,000	31,800	1/66	EDA	13,200	6/67
06	BOLIVAR, CITY OF	TENNESSEE	0190	3	21	357,149	117,859	12/66			
06	MIDDLETON, CITY OF	TENNESSEE	0191	2	19	126,000	41,580	9/67	EDA	27,980	3/68
06	GLEASON, CITY OF	TENNESSEE	0203	1	59	70,500	21,150	3/68			
06	COLLIERVILLE, TOWN OF	TENNESSEE	0205	3	59	131,434	43,373	9/67			
06	SHELBY CO	TENNESSEE	0232	2	19	232,000	76,560	5/69			
07	SPRINGFIELD, TOWN OF	COLORADO	0053	3	19	60,718	18,215	7/61			
07	CAMPO, TOWN OF	COLORADO	0196	1	19	41,100	12,330	12/68			
07	ELKHART, CITY OF	KANSAS	0024	3	19	49,546	14,864	7/57			
07	MONTEZUMA, CITY OF	KANSAS	0087	3	19	32,569	9,750	8/61			
07	COPELAND, CITY OF	KANSAS	0106	3	19	49,420	14,825	5/62			
07	ENGLEWOOD, CITY OF	KANSAS	0176	3	19	34,613	10,383	9/64			
07	SUBLETTE, CITY OF	KANSAS	0255	3	59	78,400	23,520	12/68			
07	DRUMRIGHT, CITY OF	OKLAHOMA	0002	3	15	123,375	36,995	2/57			
07	CUSHING CITY OF	OKLAHOMA	0029	3	45	474,971	140,153	10/57			
07	HENNESSEY, TOWN OF	OKLAHOMA	0048	3	19	51,996	15,598	1/59			
07	TYRONE, TOWN OF	OKLAHOMA	0050	3	19	30,844	9,253	5/59			
07	CARMEN, TOWN OF	OKLAHOMA	0070	3	19	50,810	15,243	6/59			
07	KINGFISHER, CITY OF	OKLAHOMA	0073	3	27	90,000	27,000	12/59			
07	FORGAN, TOWN OF	OKLAHOMA	0083	3	19	23,651	7,095	3/60			
07	DRUMMOND, TOWN OF	OKLAHOMA	0086	3	19	18,625	5,252	9/60			
07	GOLTRY, TOWN OF	OKLAHOMA	0092	3	19	17,134	5,140	9/60			
07	MANNFORD, TOWN OF	OKLAHOMA	0097	3	17	41,513	12,453	10/60			
07	OKARCHE, TOWN OF	OKLAHOMA	0104	3	19	28,131	8,439	11/60			
07	WAUKOMIS, TOWN OF	OKLAHOMA	0113	3	11	54,651	16,395	9/61			

MINOR RIVER BASIN	NAME OF APPLICANT	STATE	PROJECT NUMBER	STATUS	TYPE-DESCR	EST ELIG PROJ COST	WPC-FEDERAL-GRANTS AMOUNT	WPC-FEDERAL-GRANTS DATE	OTHER-FEDERAL-GRANTS SOURCE	OTHER-FEDERAL-GRANTS AMOUNT	OTHER-FEDERAL-GRANTS DATE
07	N ENID, TOWN OF	OKLAHOMA	0117	3	19	46,534	13,960	6/61			
07	ALINE, TOWN OF	OKLAHOMA	0123	3	19	31,092	9,327	10/61			
07	HELENA, TOWN OF	OKLAHOMA	0124	3	19	36,329	10,898	10/61			
07	RIPLEY, TOWN OF	OKLAHOMA	0130	3	19	22,679	6,803	10/61			
07	EDMOND, CITY OF	OKLAHOMA	0139	3	15	641,045	192,313	3/62			
07	CASHION, TOWN OF	OKLAHOMA	0144	3	19	28,089	8,426	4/62			
07	FREEDOM, TOWN OF	OKLAHOMA	0155	3	15	33,361	10,008	8/63			
07	STILLWATER, CITY OF	OKLAHOMA	0161	3	57	1,951,932	585,579	12/62			
07	AMES, TOWN OF	OKLAHOMA	0166	3	19	21,344	6,403	12/63			
07	PAYNE CO SID 1	OKLAHOMA	0187	3	19	57,623	17,286	12/62			
07	HILTON, CITY OF	OKLAHOMA	0190	3	19	82,059	24,428	12/62			
07	TRYON U A	OKLAHOMA	0191	3	19	19,820			APW	9,910	10/63
07	CLEO SPRINGS, TOWN OF	OKLAHOMA	0221	3	19	20,700	6,210	10/63			
07	RINGWOOD, TOWN OF	OKLAHOMA	0223	3	19	16,700	5,010	12/63			
07	MENO, TOWN OF	OKLAHOMA	0234	3	19	10,069	3,020	12/63			
07	MULHALL, TOWN OF	OKLAHOMA	0238	3	19	26,823	8,040	1/64			
07	ORLANDO, TOWN OF	OKLAHOMA	0249	3	19	30,811	9,240	7/64			
07	COYLE, TOWN OF	OKLAHOMA	0251	3	19	35,579	10,673	6/64			
07	YALE, CITY OF	OKLAHOMA	0254	3	11	21,777	6,533	7/64			
07	STILLWATER PWA	OKLAHOMA	0263	3	23	93,084	27,920	8/65			
07	EDMOND, CITY OF	OKLAHOMA	0276	3	23	49,626	14,887	6/65			
07	DACOMA, TOWN OF	OKLAHOMA	0278	3	19	32,824	9,840	6/65			
07	LAHOMA, TOWN OF	OKLAHOMA	0291	3	19	13,716	4,110	1/66			
07	MARSHALL, TOWN OF	OKLAHOMA	0341	3	19	7,880	2,360	6/66			
07	PERKINS P WKS A	OKLAHOMA	0343	2	19	64,000	19,200	10/66			
07	BEAVER CO RURAL WD#2	OKLAHOMA	0350	1	19	25,400	7,620	1/69			
07	STILLWATER PWA	OKLAHOMA	0369	3	22	41,529	13,700	10/66			
07	ENID MA	OKLAHOMA	0373	2	47	[illegible],416,000	[illegible],127,280	3/67			
07	FAIRVIEW, CITY OF	OKLAHOMA	0401	2	57	389,000	128,370	2/68			
07	GUTHRIE, CITY OF	OKLAHOMA	0428	1	27	290,000	87,000	2/69			
08	VAN BUREN, CITY OF	ARKANSAS	0079	3	45	733,583	166,827	7/60	APW	199,966	11/63
08	OKLAHOMA CITY, CITY OF	OKLAHOMA	0007	3	21	507,490	152,246	3/57			
08	LUTHER, TOWN OF	OKLAHOMA	0013	3	19	38,325	11,497	3/57			
08	HARRAH, TOWN OF	OKLAHOMA	0037	3	15	38,787	11,309	10/57			
08	WOODWARD, CITY OF	OKLAHOMA	0040	3	41	126,238	37,871	4/59			
08	FARGO, TOWN OF	OKLAHOMA	0042	3	19	12,124	3,637	6/58			
08	OKLAHOMA CITY, CITY OF	OKLAHOMA	0045	3	11	39,814	11,944	11/58			
08	SEMINOLE, CITY OF	OKLAHOMA	0046	3	47	325,130	97,539	4/59			
08	PRAGUE, TOWN OF	OKLAHOMA	0049	3	13	18,057	5,417	12/58			
08	EUFAULA, CITY OF	OKLAHOMA	0052	3	11	243,381	73,014	10/60			
08	DEL CITY M S S	OKLAHOMA	0057	3	21	70,766	21,229	2/59			
08	FT SUPPLY, TOWN OF	OKLAHOMA	0059	3	19	17,789	4,276	5/59			
08	BEAVER CITY, TOWN OF	OKLAHOMA	0061	3	47	42,233	12,669	4/59			
08	TECUMSEH U A	OKLAHOMA	0063	3	15	139,229	41,768	11/59			
08	THE VILLAGE, TOWN OF	OKLAHOMA	0066	3	45	98,440	29,532	3/59			
08	OKLAHOMA CO A	OKLAHOMA	0067	3	15	1,407,740	250,000	4/59			
08	OKLAHOMA CITY DEV TRUST	OKLAHOMA	0074	3	19	50,149	14,958	6/59			
08	SHAWNEE, CITY OF	OKLAHOMA	0075	3	25	264,015	79,204	12/59			
08	SHATTUCK, TOWN OF	OKLAHOMA	0085	3	17	124,451	37,335	11/60			
08	WELLSTON, TOWN OF	OKLAHOMA	0095	3	19	37,780	11,333	9/60			
08	CALUMET, TOWN OF	OKLAHOMA	0096	3	19	26,872	8,061	10/60			
08	EL RENO, CITY OF	OKLAHOMA	0099	3	45	339,218	101,765	12/60			
08	DEL CITY M S A	OKLAHOMA	0125	3	28	71,147	21,344	10/61			
08	BETHANY PWA	OKLAHOMA	0126	3	13	307,048	92,114	4/61			
08	MOORELAND, TOWN OF	OKLAHOMA	0127	3	19	34,359	10,307	6/62			
08	CHOCTAW, TOWN OF	OKLAHOMA	0129	3	11	69,897	[illegible],969	9/61			
08	THE VILLAGE, CITY OF	OKLAHOMA	0133	3	13	47,809	14,342	9/61			
08	OKLAHOMA CITY, CITY OF	OKLAHOMA	0138	3	13	122,587	36,775	11/61			
08	WATONGA, CITY OF	OKLAHOMA	0148	3	23	32,787	9,836	3/62			
08	VALLEY BROOK, TOWN OF	OKLAHOMA	0149	3	17	80,972	24,291	6/62			
08	MCLOUD, TOWN OF	OKLAHOMA	0153	3	11	26,241	7,872	4/62			
08	YUKON, CITY OF	OKLAHOMA	0160	3	19	292,966	87,889	7/62			
08	LONGDALE, TOWN OF	OKLAHOMA	0164	3	19	20,586	6,175	7/64			
08	SHAWNEE, CITY OF	OKLAHOMA	0165	3	13	100,597	26,358	12/62	APW	23,940	1/63
08	DEL CITY M S A	OKLAHOMA	0175	3	66	286,134	85,840	8/63			
08	OKLAHOMA CITY, CITY OF	OKLAHOMA	0176	3	23	251,602	75,480	12/62			
08	PADEN, TOWN OF	OKLAHOMA	0181	3	19	33,460			APW	16,730	10/63
08	OKLAHOMA CITY, CITY OF	OKLAHOMA	0184	3	23	1,276,847	383,050	12/62			
08	OKLAHOMA CITY, CITY OF	OKLAHOMA	0185	3	23	73,320	21,996	12/62			
08	OKLAHOMA CITY, CITY OF	OKLAHOMA	0186	3	23	417,263	125,178	12/62			
08	OKLAHOMA CITY, CITY OF	OKLAHOMA	0194	3	23	92,861	27,858	12/62			
08	DEWAR, TOWN OF	OKLAHOMA	0196	3	19	120,410			APW	60,205	1/63
08	SEILING, TOWN OF	OKLAHOMA	0200	3	19	37,803	11,340	12/62			
08	HOLDENVILLE, CITY OF	OKLAHOMA	0205	3	21	135,770			APW	67,885	3/63
08	LUTHER, TOWN OF	OKLAHOMA	0206	3	24	9,505	2,152	12/62			
08	OKLAHOMA CITY, CITY OF	OKLAHOMA	0214	3	22	356,159	106,847	4/64			
08	EL RENO, CITY OF	OKLAHOMA	0219	3	24	109,311	32,793	8/63			
08	DUSTIN, TOWN OF	OKLAHOMA	0226	3	19	44,973	3,886	4/64	APW	18,600	9/63
08	MORRIS, CITY OF	OKLAHOMA	0228	3	59	40,420	12,120	3/66			
08	MIDWEST CITY, CITY OF	OKLAHOMA	0231	3	36	735,323	220,596	9/63			
08	BEGGS P W A	OKLAHOMA	0239	3	19	27,656	8,296	12/64			
08	MIDWEST CITY, CITY OF	OKLAHOMA	0258	3	59	454,404	136,320	12/64			
08	OKLAHOMA CITY, CITY OF	OKLAHOMA	0259	3	23	167,406	50,221	11/64			
08	OKLAHOMA CITY, CITY OF	OKLAHOMA	0264	3	23	787,743	236,320	12/64			
08	OKLAHOMA CITY, CITY OF	OKLAHOMA	0265	3	23	431,988	129,596	1/65			
08	JONES, TOWN OF	OKLAHOMA	0273	3	19	19,866	5,959	5/65			
08	OKLAHOMA CITY, CITY OF	OKLAHOMA	0280	2	59	1,965,000	648,459	6/65			
08	OKLAHOMA CO U SER A	OKLAHOMA	0285	2	76	415,000	136,950	11/66			
08	OKLAHOMA CITY, CITY OF	OKLAHOMA	0288	2	59	807,000	266,310	12/65			
08	OKLAHOMA CITY, CITY OF	OKLAHOMA	0289	3	23	174,450	57,560	12/65			
08	GUYMON U A	OKLAHOMA	0292	3	56	558,278	167,480	4/66			
08	HARDESTY, TOWN OF	OKLAHOMA	0302	2	19	36,200	10,860	8/66			
08	BOLEY, TOWN OF	OKLAHOMA	0334	2	19	95,800	28,740	12/66	EDA	38,320	5/69
08	BEAVER CO RURAL WD1	OKLAHOMA	0335	3	19	29,012	8,700	8/66			
08	ADAMS RURAL WD1	OKLAHOMA	0346	3	59	22,348	6,700	9/66			
08	DEPEW, TOWN OF	OKLAHOMA	0359	3	19	11,822	3,540	10/66			
08	OKLAHOMA CITY, CITY OF	OKLAHOMA	0365	2	23	2,588,000	854,040	11/66			
08	HOOKER, CITY OF	OKLAHOMA	0380	2	19	53,400	16,020	2/68			
08	OKEMAH UA	OKLAHOMA	0389	1	59	118,900	35,670	5/68	EDA	47,560	9/68
08	STROUD, CITY OF	OKLAHOMA	0394	1	59	116,000	34,800	4/68			
08	YUKON, CITY OF	OKLAHOMA	0397	1	23	40,700	13,430	12/68			
08	OKLAHOMA CITY, CITY OF	OKLAHOMA	0403	2	23	1,007,400	332,440	1/69			
08	PRAGUE, TOWN OF	OKLAHOMA	0408	2	59	36,600	10,980	2/68			
08	GUYMON, CITY OF	OKLAHOMA	0424	2	23	309,600	102,160	6/68			
08	BOISE CITY, TOWN OF	OKLAHOMA	0432	1	19	91,000	27,300	11/68			
08	SHAWNEE, CITY OF	OKLAHOMA	0435	1	14	19,200	5,760	6/69			
08	SPENCER VA	OKLAHOMA	0437	1	23	50,500	16,660	5/69			
08	OKLAHOMA CITY, CITY OF	OKLAHOMA	0443	1	21	1,434,000	473,220	5/69			
08	BEAVER, TOWN OF	OKLAHOMA	0444	1	59	138,000	41,400	2/69			
08	PERRYTON, CITY OF	TEXAS	0131	3	17	285,957	85,787	9/60			
08	BOOKER, CITY OF	TEXAS	0368	3	19	49,890	14,960	9/65			

SOUTHWEST LOWER MISSISSIPPI RIVER BASIN(C)

MINOR RIVER BASIN	NAME OF APPLICANT	STATE	PROJECT NUMBER	STA TUS	TYPE-DESCP	EST ELIG PROJ COST	WPC-FEDERAL-GRANTS AMOUNT	WPC-FEDERAL-GRANTS DATE	OTHER-FEDERAL-GRANTS SOURCE	OTHER-FEDERAL-GRANTS AMOUNT	OTHER-FEDERAL-GRANTS DATE
04	SUNRAY, CITY OF	TEXAS	0412	3	19	45,652	13,690	6/66			
04	SPEARMAN, CITY OF	TEXAS	0535	2	11	137,600	41,280	1/69			
04	STRATFORD, CITY OF	TEXAS	0550	1	57	140,600	42,180	2/69			
09	SPRINGDALE, CITY OF	ARKANSAS	0004	3	21	242,677	72,803	3/57			
09	BENTONVILLE, CITY OF	ARKANSAS	0027	3	12	115,595	34,678	1/58			
09	FAYETTEVILLE, CITY OF	ARKANSAS	0033	3	65	923,680	250,000	5/58			
09	SILOAM SPRINGS, CITY OF	ARKANSAS	0046	3	55	185,471	55,641	5/59			
09	BENTONVILLE, CITY OF	ARKANSAS	0054	3	45	311,651	93,495	7/59			
09	SPRINGDALE, CITY OF	ARKANSAS	0092	3	24	19,201	5,760	2/61			
09	SILOAM SPRINGS, CITY OF	ARKANSAS	0096	3	23	13,749	4,124	3/61			
09	WALDRON, CITY OF	ARKANSAS	0098	3	49	42,703	12,810	8/61			
09	SILOAM SPRINGS, CITY OF	ARKANSAS	0112	3	21	227,422	68,226	1/62			
09	FAYETTEVILLE, CITY OF	ARKANSAS	0116	3	18	92,025	27,607	3/62			
09	SPRINGDALE, CITY OF	ARKANSAS	0127	3	23	181,998	54,599	9/62			
09	SPRINGDALE, CITY OF	ARKANSAS	0132	3	27	1,750,483	525,140	11/62			
09	FAYETTEVILLE, CITY OF	ARKANSAS	0173	3	23	75,112	22,833	9/63			
09	FT SMITH, CITY OF	ARKANSAS	0181	3	11	2,204,967	600,000	1/64			
09	SILOAM SPRINGS, CITY OF	ARKANSAS	0187	3	28	63,576	19,072	6/64			
09	FT SMITH, CITY OF	ARKANSAS	0190	3	65	3,016,950	660,000	6/64			
09	FT SMITH, CITY OF	ARKANSAS	0191	2	28	2,680,000	660,000	12/64	EDA	202,990	2/69
09	FAYETTEVILLE, CITY OF	ARKANSAS	0216	2	45	6,362,000	1,320,000	12/65			
09	LINCOLN, CITY OF	ARKANSAS	0227	2	21	267,000	88,110	10/66			
09	WALDRON, CITY OF	ARKANSAS	0240	3	23	60,419	18,120	6/67			
09	PRAIRIE GROVE, CITY OF	ARKANSAS	0246	1	57	276,000	91,080	1/68			
09	GENTRY, CITY OF	ARKANSAS	0249	1	57	360,000	118,800	1/68			
09	SILOAM SPRINGS, CITY OF	ARKANSAS	0250	1	21	1,063,000	350,790	3/68			
09	MUSKOGEE, CITY OF	OKLAHOMA	0026	3	12	719,839	150,000	3/57			
09	MUSKOGEE, CITY OF	OKLAHOMA	0036	3	11	689,100	180,000	12/57			
09	BROKEN ARROW, CITY OF	OKLAHOMA	0038	3	15	311,899	93,569	7/58			
09	CHECOTAH, CITY OF	OKLAHOMA	0039	3	15	149,487	44,846	3/59			
09	WILBURTON, CITY OF	OKLAHOMA	0047	3	45	70,854	21,152	5/59			
09	GORE, TOWN OF	OKLAHOMA	0108	3	19	131,579	38,564	8/62			
09	WISTER, TOWN OF	OKLAHOMA	0111	3	19	143,968	11,384	6/63	APW	60,600	1/63
09	E OKLA A&M COLLEGE	OKLAHOMA	0115	3	19	14,723	4,417	12/60			
09	POTEAU, CITY OF	OKLAHOMA	0119	3	19	173,449	52,034	3/61			
09	HASKELL, TOWN OF	OKLAHOMA	0151	3	19	106,426	31,927	7/62			
09	OKLA-CONNERS AGR COLL	OKLAHOMA	0156	3	29	19,252	5,774	8/62			
09	VIAN PWA	OKLAHOMA	0157	3	19	110,331	33,099	12/62			
09	WARNER S TRUST	OKLAHOMA	0179	3	15	72,822	12,911	12/63	APW	23,500	7/63
09	PANAMA PWA	OKLAHOMA	0192	3	19	114,947	15,000	7/63	APW	39,980	1/63
09	MULDROW, TOWN OF	OKLAHOMA	0193	3	19	228,000			APW	114,000	7/63
09	PORUM PWA	OKLAHOMA	0195	3	19	52,571			APW	26,285	1/63
09	ROLAND SID 1	OKLAHOMA	0202	3	15	22,200			APW	11,100	7/63
09	RED OAK PWA	OKLAHOMA	0209	3	15	56,410	5,005	3/65	APW	23,200	7/63
09	MCCURTAIN, TOWN OF	OKLAHOMA	0224	1	19	66,000	19,800	11/66			
09	COWETA, CITY OF	OKLAHOMA	0235	1	11	188,800	56,640	6/66			
09	WESTVILLE U TRUST	OKLAHOMA	0253	3	16	60,569	18,030	6/64			
09	WILBURTON PWA	OKLAHOMA	0268	3	59	42,738	12,820	5/65			
09	TAFT PWA	OKLAHOMA	0316	2	15	60,300	18,090	6/67			
09	KIEFER PWA	OKLAHOMA	0323	2	19	81,000	26,730	7/67			
09	CAMERON PWA	OKLAHOMA	0327	2	15	25,100	7,530	5/66			
09	BOKOSHE PWA	OKLAHOMA	0332	1	19	40,700	12,210	6/66			
09	BROKEN ARROW, CITY OF	OKLAHOMA	0344	2	56	398,200	131,400	11/66			
09	SALLISAW, CITY OF	OKLAHOMA	0347	1	16	559,000	167,750	12/66			
09	BIXBY, TOWN OF	OKLAHOMA	0370	1	57	183,700	55,110	5/67			
09	JENKS, TOWN OF	OKLAHOMA	0371	3	59	326,351	107,690	11/66			
09	SAPULPA, CITY OF	OKLAHOMA	0378	1	59	700,000	231,000	5/69	EDA	119,000	1/69
09	STILWELL AREA DEVELOP A	OKLAHOMA	0384	2	27	436,000	130,800	5/67	EDA	218,000	6/67
09	KEOTA PWA	OKLAHOMA	0402	1	19	72,900	21,870	5/69			
09	MUSKOGEE CITY-CO PORT A	OKLAHOMA	0414	2	23	826,400	247,920	3/68	EDA	271,920	6/68
09	HEAVENER U A	OKLAHOMA	0423	1	59	10,000	3,300	7/68			
09	MUSKOGEE, CITY OF	OKLAHOMA	0430	1	21	2,253,000	675,900	11/68	EDA	675,300	2/69
09	QUINTON PWA	OKLAHOMA	0446	1	19	40,000	12,000	6/69			
10	JACKSONVILLE, CITY OF	ARKANSAS	0008	3	15	171,016	51,304	7/57			
10	LITTLE ROCK, CITY OF	ARKANSAS	0020	3	16	2,126,000	250,000	7/57			
10	MORRILTON, CITY OF	ARKANSAS	0022	3	19	256,468	76,940	8/57			
10	LITTLE ROCK, CITY OF	ARKANSAS	0029	3	13	2,697,997	250,000	8/58			
10	CONWAY, CITY OF	ARKANSAS	0032	3	57	83,584	25,063	5/58			
10	STUTTGART, CITY OF	ARKANSAS	0037	3	18	95,722	28,716	5/59			
10	SHERWOOD, CITY OF	ARKANSAS	0049	3	15	152,080	43,981	7/59			
10	HUMPHREY, TOWN OF	ARKANSAS	0050	3	19	54,343	16,302	7/59			
10	GREENWOOD, CITY OF	ARKANSAS	0059	3	19	84,387	25,315	8/59			
10	GILLETT SID	ARKANSAS	0060	3	19	41,957	12,587	7/59			
10	DANVILLE, CITY OF	ARKANSAS	0065	3	19	61,251	18,375	2/60			
10	CONWAY, CITY OF	ARKANSAS	0068	3	21	124,942	37,482	12/59			
10	LITTLE ROCK, CITY OF	ARKANSAS	0071	3	13	102,514	30,754	3/60			
10	GEYER SPRINGS SID 86	ARKANSAS	0072	3	13	36,130	10,839	3/60			
10	CARLISLE, CITY OF	ARKANSAS	0073	3	19	83,909	25,172	5/60			
10	CHARLESTON, CITY OF	ARKANSAS	0080	3	59	21,170	6,351	7/60			
10	PULASKI CO SID 90	ARKANSAS	0085	3	13	136,276	40,882	11/60			
10	ALTHEIMER SID 1	ARKANSAS	0086	3	15	72,773	21,831	11/60			
10	N LITTLE ROCK, CITY OF	ARKANSAS	0088	3	17	52,803	15,840	1/61			
10	N LITTLE ROCK, CITY OF	ARKANSAS	0089	3	15	473,623	142,086	1/61			
10	N LITTLE ROCK, CITY OF	ARKANSAS	0090	3	16	1,107,728	250,000	1/61			
10	JACKSONVILLE, CITY OF	ARKANSAS	0094	3	71	77,065	23,119	2/61			
10	LITTLE ROCK-FORBING RD	ARKANSAS	0097	3	13	132,780	39,834	6/61			
10	LITTLE ROCK-BASE LINE	ARKANSAS	0107	3	13	660,886	198,265	9/61			
10	ATKINS, CITY OF	ARKANSAS	0125	3	19	72,156	21,646	9/62			
10	N LITTLE ROCK, CITY OF	ARKANSAS	0129	3	13	2,078,984	600,000	9/62			
10	CONWAY, CITY OF	ARKANSAS	0133	3	13	24,303	7,291	12/62			
10	PERRYVILLE, CITY OF	ARKANSAS	0138	3	19	63,150	17,102	11/62	APW	16,973	11/62
10	OZARK, CITY OF	ARKANSAS	0139	3	17	174,000	52,200	11/62	APW	30,800	11/62
10	CLARKSVILLE, CITY OF	ARKANSAS	0140	3	19	147,484	44,245	11/62	APW	27,800	11/62
10	DARDANELLE, CITY OF	ARKANSAS	0141	3	17	646,343	137,170	12/62	APW	186,000	9/63
10	BOONEVILLE, CITY OF	ARKANSAS	0143	3	23	36,828	11,048	12/62			
10	PLUMERVILLE, CITY OF	ARKANSAS	0144	3	17	99,400	17,743	12/62	APW	31,957	2/63
10	PARIS, CITY OF	ARKANSAS	0154	3	59	101,654			APW	50,827	9/63
10	MORRILTON, CITY OF	ARKANSAS	0162	3	23	120,370			APW	60,180	6/64
10	MORRILTON, CITY OF	ARKANSAS	0164	3	17	141,790	42,530	6/63			
10	LITTLE ROCK SID	ARKANSAS	0166	3	18	50,343	15,102	6/63			
10	RUSSELLVILLE, CITY OF	ARKANSAS	0184	3	23	295,502	88,650	3/64			
10	MULBERRY, CITY OF	ARKANSAS	0185	3	49	18,409			APW	9,204	6/64
10	JACKSONVILLE, CITY OF	ARKANSAS	0186	3	53	78,051	23,415	5/64			
10	STUTTGART RD COMM S D	ARKANSAS	0198	3	21	249,440	74,830	1/65			
10	ARKANSAS P & P COMM	ARKANSAS	0199	3	57	79,361	23,809	4/65			
10	ALMA, CITY OF	ARKANSAS	0200	3	19	114,517	37,790	4/66	EDA	52,500	11/66
10	CLARKSVILLE, CITY OF	ARKANSAS	0201	3	19	41,350	12,400	5/65			
10	LONOKE, CITY OF	ARKANSAS	0202	3	19	254,950	76,480	10/66			
10	CLEBURNE CO SUB SID	ARKANSAS	0203	3	23	145,329	43,598	4/65			
10	RUSSELLVILLE, CITY OF	ARKANSAS	0212	3	56	227,050	68,110	9/65	EDA	40,000	6/66
10	CHARLESTON, CITY OF	ARKANSAS	0213	3	14	14,197	4,250	10/65			

SOUTHWEST LOWER MISSISSIPPI RIVER BASIN(10)

MINOR RIVER BASIN	NAME OF APPLICANT	STATE	PROJECT NUMBER	STATUS	TYPE-DESCR	EST ELIG PROJ COST	WPC-FEDERAL-GRANTS AMOUNT	WPC-FEDERAL-GRANTS DATE	OTHER-FEDERAL-GRANTS SOURCE	OTHER-FEDERAL-GRANTS AMOUNT	OTHER-FEDERAL-GRANTS DATE
10	LITTLE ROCK, CITY OF	ARKANSAS	0219	3	23	1,910,470	630,450	12/65			
10	ENGLAND, CITY OF	ARKANSAS	0230	3	19	92,670	27,800	10/66			
10	CONWAY, CITY OF	ARKANSAS	0232	3	19	287,561	96,880	10/66			
10	LITTLE ROCK, CITY OF	ARKANSAS	0233	2	23	3,020,000	996,600	12/66			
10	DARDANELLE, CITY OF	ARKANSAS	0241	2	26	99,800	29,940	6/67	FDA	14,420	6/68
10	N LITTLE ROCK, CITY OF	ARKANSAS	0245	2	23	2,513,900	658,354	6/67			
10	LITTLE ROCK SAN S SYST	ARKANSAS	0249	2	27	2,800,000	924,000	1/68			
10	MOUNTAINBURG, TOWN OF	ARKANSAS	0257	2	19	26,300	8,670	2/68			
10	PULASKI CO SPEC SCH D	ARKANSAS	0256	2	16	85,100	28,080	11/68			
11	RANSOM, CITY OF	KANSAS	0020	3	19	49,689	14,906	8/57			
11	MISS STATE BLDG COMM	MISSISSIPPI	0008	3	19	54,147	16,243	6/57			
11	HERNANDO, TOWN OF	MISSISSIPPI	0009	3	19	40,651	12,195	6/57			
11	MISS STATE BLDG COMM	MISSISSIPPI	0011	3	15	374,470	112,341	6/57			
11	RULEVILLE, TOWN OF	MISSISSIPPI	0016	3	19	56,931	17,079	5/58			
11	ROLLING FORK, TOWN OF	MISSISSIPPI	0018	3	19	123,035	36,910	6/58			
11	COLDWATER, TOWN OF	MISSISSIPPI	0019	3	19	39,779	11,933	7/58			
11	LYON, TOWN OF	MISSISSIPPI	0023	3	19	36,392	11,079	12/58			
11	HERNANDO, TOWN OF	MISSISSIPPI	0026	3	19	19,749	5,924	12/58			
11	CLARKSDALE, CITY OF	MISSISSIPPI	0031	3	17	1,175,000	250,000	5/59			
11	CLEVELAND, CITY OF	MISSISSIPPI	0032	3	19	88,184	26,455	5/59			
11	SARDIS, TOWN OF	MISSISSIPPI	0033	3	19	106,768	32,030	5/59			
11	SENATOBIA, CITY OF	MISSISSIPPI	0034	3	19	46,879	14,063	5/59			
11	CRENSHAW, CITY OF	MISSISSIPPI	0039	3	19	32,750	9,825	5/59			
11	NEW ALBANY, CITY OF	MISSISSIPPI	0043	3	19	336,277	100,883	6/59			
11	BYHALIA, TOWN OF	MISSISSIPPI	0055	3	19	49,247	14,774	5/60			
11	TUNICA, TOWN OF	MISSISSIPPI	0058	3	19	112,544	33,763	5/60			
11	CHARLESTON, CITY OF	MISSISSIPPI	0067	3	19	158,149	45,530	12/60			
11	LELAND, CITY OF	MISSISSIPPI	0072	3	19	256,764	77,029	2/61			
11	COMO, TOWN OF	MISSISSIPPI	0076	3	19	56,001	16,800	6/61			
11	HOLLY SPRINGS, CITY OF	MISSISSIPPI	0077	3	19	177,479	53,243	6/61			
11	ITTA BENA, TOWN OF	MISSISSIPPI	0078	3	19	96,355	28,906	6/61			
11	SENATOBIA, CITY OF	MISSISSIPPI	0079	3	19	13,289	3,996	[illegible]			
11	OLIVE BRANCH, TOWN OF	MISSISSIPPI	0097	3	19	30,274	[illegible]	6/62			
11	TCHULA, TOWN OF	MISSISSIPPI	0106	3	15	74,621	21,699	12/62	APW	13,392	1/63
11	POTTS CAMP, TOWN OF	MISSISSIPPI	0108	3	19	69,046	20,633	12/62	APW	11,800	3/64
11	SHAW, TOWN OF	MISSISSIPPI	0114	3	19	55,436	16,629	1/63			
11	INDIANOLA, CITY OF	MISSISSIPPI	0119	3	19	118,100	31,300	1/63	APW	27,750	11/63
11	MOUND BAYOU, TOWN OF	MISSISSIPPI	0122	3	19	67,825	20,340	1/63	APW	18,990	9/63
11	HERNANDO, TOWN OF	MISSISSIPPI	0124	3	19	90,842	27,240	3/63	APW	14,700	3/64
11	OXFORD, CITY OF	MISSISSIPPI	0130	3	19	318,297	95,490	2/63	APW	57,400	3/64
11	COFFEEVILLE, TOWN OF	MISSISSIPPI	0132	3	19	18,248	5,474	2/63	APW	3,100	3/64
11	WATER VALLEY, CITY OF	MISSISSIPPI	0133	3	19	223,654	67,090	2/63			
11	CLEVELAND, CITY OF	MISSISSIPPI	0135	3	19	157,777	47,088	6/63	APW	36,800	11/63
11	VARDAMAN, TOWN OF	MISSISSIPPI	0136	3	19	79,644	23,890	3/63			
11	ISOLA, TOWN OF	MISSISSIPPI	0138	3	19	46,864	7,068	4/63	APW	28,080	3/64
11	BLUE MOUNTAIN, TOWN OF	MISSISSIPPI	0141	3	19	73,188	21,950	6/63			
11	ASHLAND, TOWN OF	MISSISSIPPI	0146	2	19	113,516	34,050	10/63	FDA	25,320	6/67
11	MERIGOLD, TOWN OF	MISSISSIPPI	0151	3	59	68,878	20,663	11/63	APW	15,400	6/64
11	DERMA, TOWN OF	MISSISSIPPI	0159	1	19	73,000	21,900	6/64			
11	ANQUILLA, TOWN OF	MISSISSIPPI	0161	3	19	34,382	10,314	8/64			
11	BRUCE, TOWN OF	MISSISSIPPI	0162	3	59	134,870	40,461	6/64			
11	MOORHEAD, TOWN OF	MISSISSIPPI	0170	1	19	92,865	27,800	7/66	FDA	37,200	6/67
11	LEXINGTON, CITY OF	MISSISSIPPI	0172	2	59	153,100	45,930	12/66	EDA	45,100	10/67
11	GRENADA, CITY OF	MISSISSIPPI	0176	3	59	287,493	86,240	2/65			
11	GREENWOOD, CITY OF	MISSISSIPPI	0190	2	19	400,000	120,000	6/66			
11	HOLLY SPRINGS, CITY OF	MISSISSIPPI	0191	2	59	133,000	43,890	10/66	FDA	22,600	6/67
11	N CARROLLTON, TOWN OF	MISSISSIPPI	0192	2	19	46,141	13,840	8/66	FDA	20,900	5/68
11	WATER VALLEY, CITY OF	MISSISSIPPI	0206	1	14	114,000	34,200	2/67			
11	RIPLEY, CITY OF	MISSISSIPPI	0211	1	59	324,700	97,410	2/67			
11	WASHINGTON CO	MISSISSIPPI	0217	3	19	113,479	37,448	5/67	FDA	12,720	6/67
11	COLDWATER, TOWN OF	MISSISSIPPI	0218	2	19	56,000	18,480	5/67	FDA	11,250	6/67
11	BATESVILLE, CITY OF	MISSISSIPPI	0221	2	15	463,000	152,790	5/67	FDA	165,440	6/67
11	GRENADA, CITY OF	MISSISSIPPI	0222	3	23	32,408	9,722	8/67			
11	LYON, TOWN OF	MISSISSIPPI	0223	3	39	8,912	2,673	4/68			
11	CROWDER, TOWN OF	MISSISSIPPI	0230	1	19	66,400	19,920	12/67			
11	MYRTLE, TOWN OF	MISSISSIPPI	0231	1	19	52,500	14,859	12/67	ARC	24,750	3/69
11	DREW, CITY OF	MISSISSIPPI	0233	1	59	75,800	25,010	12/67	FDA	20,470	4/69
11	HICKORY FLAT, TOWN OF	MISSISSIPPI	0234	1	19	26,000	7,800	12/67			
11	TUTWILER, TOWN OF	MISSISSIPPI	0242	2	59	56,000	16,800	12/67	FDA	23,600	5/68
11	COAHOMA CO	MISSISSIPPI	0256	1	11	114,000	34,200	6/68			
11	BELZONI, CITY OF	MISSISSIPPI	0260	1	57	691,500	207,400	4/68	FDA	345,664	8/68
11	SLEDGE, TOWN OF	MISSISSIPPI	0262	1	59	43,300	12,990	6/69			
11	SIDON, TOWN OF	MISSISSIPPI	0274	1	19	21,500	6,450	12/68			
11	GREENVILLE, CITY OF	MISSISSIPPI	0275	1	57	7,980,000	2,633,400	12/68			
11	SARDIS, CITY OF	MISSISSIPPI	0276	2	23	27,000	8,100	2/69			
12	CIMARRON, VILL OF	NEW MEXICO	CC36	3	17	42,075	12,477	5/63	APW	8,560	11/63
12	NEW MEXICO BOYS SCH	NEW MEXICO	0060	3	23	32,168	9,650	12/61			
12	MORA W S MUTUAL ASSN	NEW MEXICO	0067	3	19	76,480	14,190	1/63	APW	43,180	1/63
12	WAGON MOUND, VILL OF	NEW MEXICO	0073	3	19	68,815	20,644	10/62	APW	11,771	1/63
12	RATON, CITY OF	NEW MEXICO	0084	3	71	133,041	39,910	4/63	APW	10,560	11/63
12	TUCUMCARI, CITY OF	NEW MEXICO	0133	3	23	134,521	44,390	4/67			
12	EAGLE NEST WG SAN ASSOC	NEW MEXICO	0152	1	19	102,500	30,750	2/69	EDA	51,250	6/69
12	FRITCH, CITY OF	TEXAS	0291	3	16	88,061	26,419	11/63			
12	AMARILLO, CITY OF	TEXAS	0419	3	21	559,000	166,200	8/66			
13	NORMAN, CITY OF	OKLAHOMA	0019	3	45	291,597	87,479	3/57			
13	ARNETT, TOWN OF	OKLAHOMA	0041	3	19	15,966	4,789	6/58			
13	WAYNE, TOWN OF	OKLAHOMA	0044	3	19	18,233	5,308	7/58			
13	TALOGA, TOWN OF	OKLAHOMA	0058	3	15	20,449	6,134	8/59			
13	WEATHERFORD, CITY OF	OKLAHOMA	0071	3	77	167,067	50,120	8/59			
13	UNION CITY, TOWN OF	OKLAHOMA	0094	3	19	18,602	5,580	9/60			
13	MCALESTER, CITY OF	OKLAHOMA	0098	3	55	756,818	1,809	4/66	APW	376,600	12/63
13	BLANCHARD, CITY OF	OKLAHOMA	0102	3	11	72,476	21,742	9/61			
13	PURCELL, CITY OF	OKLAHOMA	0112	3	19	77,486	21,745	2/61			
13	LEXINGTON, TOWN OF	OKLAHOMA	0116	3	47	40,528	13,183	1/61			
13	TUTTLE, TOWN OF	OKLAHOMA	0121	3	19	42,211	12,663	10/61			
13	MOORE, TOWN OF	OKLAHOMA	0134	3	25	135,525	40,657	10/61			
13	WASHINGTON, TOWN OF	OKLAHOMA	0137	3	19	23,737	7,121	12/61			
13	MOORE PWA	OKLAHOMA	0170	3	17	439,422	131,826	10/62			
13	KREBS U A	OKLAHOMA	0183	3	19	156,035			APW	78,017	3/63
13	NOBLE U A	OKLAHOMA	0198	3	19	92,901	27,870	12/62			
13	NORMAN, CITY OF	OKLAHOMA	0201	3	27	1,258,320	377,490	9/63			
13	STIGLER M I A	OKLAHOMA	0204	3	59	234,365	7,300	6/63	APW	109,800	3/63
13	WANETTE, TOWN OF	OKLAHOMA	0244	2	19	37,660	11,280	11/66			
13	WEATHERFORD, CITY OF	OKLAHOMA	0252	3	21	78,676	23,430	6/64			
13	MOORE PWA	OKLAHOMA	0257	3	24	112,042	33,612	7/64			
13	MUSTANG I A	OKLAHOMA	0267	3	12	35,777	10,733	2/65			
13	HANNA PWA	OKLAHOMA	0269	1	19	19,000	5,700	6/66			
13	THOMAS, TOWN OF	OKLAHOMA	0284	3	29	17,590	5,270	3/66			
13	NEWCASTLE PWA	OKLAHOMA	0293	1	19	29,500	9,730	6/66			
13	MINCO, CITY OF	OKLAHOMA	0301	[illegible]	19	31,098	9,300	3/68			
13	PURCELL PWA	OKLAHOMA	0329	2	23	238,500	71,550	6/66	FDA	24,400	6/66

MINOR RIVER BASIN	NAME OF APPLICANT	STATE	PROJECT NUMBER	STATUS	TYPE-DESCP	EST ELIG PROJ COST	WPC-FEDERAL-GRANTS AMOUNT	WPC-FEDERAL-GRANTS DATE	OTHER-FEDERAL-GRANTS SOURCE	OTHER-FEDERAL-GRANTS AMOUNT	OTHER-FEDERAL-GRANTS DATE
13	MCALESTER MIA	OKLAHOMA	0353	2	22	139,200	41,760	1/67	EDA	41,760	6/67
13	OAKWOOD RURAL WD 1	OKLAHOMA	0360	3	19	21,767	6,530	11/66			
13	MOORE, CITY OF	OKLAHOMA	0376	2	23	413,489	136,450	12/66			
13	WEATHERFORD PWA	OKLAHOMA	0409	2	27	290,500	87,150	9/67			
13	NORMAN, CITY OF	OKLAHOMA	0420	2	23	88,100	26,070	6/68			
13	ADA, CITY OF	OKLAHOMA	0445	1	27	249,000	82,170	3/69			
14	CARNEGIE, TOWN OF	OKLAHOMA	0003	3	11	36,039	10,786	3/57			
14	CHICKASHA, CITY OF	OKLAHOMA	0009	3	21	96,092	28,824	5/57			
14	LINDSAY, CITY OF	OKLAHOMA	0034	3	21	49,196	14,758	10/57			
14	CLINTON, CITY OF	OKLAHOMA	0060	3	45	102,750	30,825	4/59			
14	ELMORE CITY, TOWN OF	OKLAHOMA	0064	3	19	71,825	21,547	1/60			
14	FT COBB, TOWN OF	OKLAHOMA	0100	3	19	12,136	3,640	12/60			
14	PAULS VALLEY, CITY OF	OKLAHOMA	0132	3	11	93,775	28,134	9/61			
14	BURNS FLAT, TOWN OF	OKLAHOMA	0143	3	19	29,500	8,800	4/62			
14	CANUTE PWA	OKLAHOMA	0153	3	19	36,500	10,950	7/62			
14	PAOLI, TOWN OF	OKLAHOMA	0166	3	19	36,918	11,075	10/62			
14	CLINTON, CITY OF	OKLAHOMA	0173	3	21	107,300	32,190	12/62			
14	VERDEN, TOWN OF	OKLAHOMA	0203	3	11	16,884			APW	8,442	7/63
14	CLINTON, CITY OF	OKLAHOMA	0218	3	27	44,275			APW	22,137	7/63
14	DOUGHERTY, TOWN OF	OKLAHOMA	0222	3	19	77,787			APW	33,893	7/63
14	CORN PWA	OKLAHOMA	0225	2	19	45,500	13,650	5/67			
14	GRACEMONT PWA	OKLAHOMA	0246	2	19	53,515	16,053	7/67			
14	OAKLAND PWA	OKLAHOMA	0262	1	19	30,300	9,090	10/68			
14	ARBUCKLE CONSERVANCY D	OKLAHOMA	0274	3	64	442,961	92,150	1/66			
14	SULPHUR, CITY OF	OKLAHOMA	0281	3	21	193,532	58,000	8/65	EDA	38,760	11/66
14	OKLAHOMA A&M COLLEGE	OKLAHOMA	0286	3	16	21,311	6,390	4/65			
14	CEMENT, TOWN OF	OKLAHOMA	0309	3	19	18,066	5,420	7/66			
14	BESSIE, TOWN OF	OKLAHOMA	0314	2	19	13,300	3,990	7/66			
14	ANADARKO PWA	OKLAHOMA	0317	3	56	279,184	83,750	5/66	EDA	55,840	1/67
14	HAMMON, TOWN OF	OKLAHOMA	0372	3	59	15,478	4,640	11/66			
14	STEPHENS CO RURAL WD#4	OKLAHOMA	0375	1	19	18,900	5,670	1/69			
14	ALEX, TOWN OF	OKLAHOMA	0417	3	29	18,873	5,660	3/69			
14	FT COBB, TOWN OF	OKLAHOMA	0419	3	59	28,908	8,670	4/68			
14	NEW CORDELL, CITY OF	OKLAHOMA	0431	1	21	12,300	3,600	2/69			
14	TISHOMINGO, CITY OF	OKLAHOMA	0433	1	59	270,000	81,000	12/68	EDA	108,000	3/69
14	DAVIS, CITY OF	OKLAHOMA	0450	1	67	236,000	77,880	4/69			
14	PAULS VALLEY, CITY OF	OKLAHOMA	0453	1	23	24,400	7,320	5/69			
15	MARIETTA, CITY OF	OKLAHOMA	0001	3	11	77,971	23,391	2/57			
15	CACHE, TOWN OF	OKLAHOMA	0005	3	19	31,381	9,608	3/57			
15	KINGSTON, CITY OF	OKLAHOMA	0020	3	19	47,305	13,880	3/57			
15	ARDMORE, CITY OF	OKLAHOMA	0025	3	15	594,787	150,000	3/57			
15	MANGUM, CITY OF	OKLAHOMA	0030	3	16	140,803	42,240	10/57			
15	DILL CITY, TOWN OF	OKLAHOMA	0033	3	16	22,689	6,806	10/57			
15	E DUKE, TOWN OF	OKLAHOMA	0056	3	19	25,909	7,799	4/59			
15	BLAIR, TOWN OF	OKLAHOMA	0062	3	19	8,386	2,515	8/59			
15	WALTERS, CITY OF	OKLAHOMA	0069	3	13	37,877	11,363	4/59			
15	LAWTON, CITY OF	OKLAHOMA	0076	3	31	762,466	228,739	6/59			
15	LAWTON, CITY OF	OKLAHOMA	0078	3	13	585,121	175,535	3/60			
15	HOLLIS, CITY OF	OKLAHOMA	0081	3	77	37,666	11,299	11/59			
15	INDIAHOMA, TOWN OF	OKLAHOMA	0091	3	19	27,470	8,240	10/60			
15	GRANDFIELD, CITY OF	OKLAHOMA	0093	3	29	34,193	10,258	6/60			
15	MANITOU, TOWN OF	OKLAHOMA	0101	3	19	36,343	10,902	12/60			
15	LAWTON, CITY OF	OKLAHOMA	0103	3	13	439,330	131,798	11/60			
15	CHATTANOOGA, TOWN OF	OKLAHOMA	0106	3	19	28,157	8,446	12/60			
15	ALTUS, CITY OF	OKLAHOMA	0107	3	19	130,747	39,223	1/62			
15	HOLLISTER, TOWN OF	OKLAHOMA	0122	3	19	19,353	5,805	11/63			
15	MARIETTA PWA	OKLAHOMA	0140	3	23	10,000	3,000	4/62			
15	TIPTON, TOWN OF	OKLAHOMA	0141	3	19	46,526	13,957	3/62			
15	LAWTON, CITY OF	OKLAHOMA	0142	3	23	144,636	43,390	9/62			
15	ALTUS S DEVEL A	OKLAHOMA	0145	3	19	54,889	16,466	4/62			
15	APACHE, TOWN OF	OKLAHOMA	0154	3	19	45,708	13,712	9/62			
15	ELGIN, TOWN OF	OKLAHOMA	0159	3	19	63,675	19,101	12/62			
15	FLETCHER, TOWN OF	OKLAHOMA	0162	3	19	40,049	11,081	12/62			
15	GOULD, TOWN OF	OKLAHOMA	0169	3	15	23,619	7,085	8/63			
15	DUNCAN, CITY OF	OKLAHOMA	0207	3	55	342,650	102,795	7/63			
15	OLUSTEE, TOWN OF	OKLAHOMA	0210	3	19	24,747	7,424	12/62			
15	WILSON P W C	OKLAHOMA	0215	3	19	80,000	24,000	2/64			
15	DUNCAN, CITY OF	OKLAHOMA	0229	3	51	436,902	131,070	10/63			
15	WALTERS, CITY OF	OKLAHOMA	0237	3	21	17,770	5,331	12/63			
15	HOLLIS, CITY OF	OKLAHOMA	0240	3	59	19,247	5,520	12/63			
15	ALTUS, CITY OF	OKLAHOMA	0241	3	22	135,562	40,668	1/64			
15	DUNCAN, CITY OF	OKLAHOMA	0250	3	69	206,457	61,937	8/64			
15	GERONIMO, TOWN OF	OKLAHOMA	0256	3	59	17,130	5,130	1/65			
15	RINGLING M A	OKLAHOMA	0260	3	59	55,173	16,551	3/65			
15	ARDMORE, CITY OF	OKLAHOMA	0272	3	21	34,566	10,369	5/65			
15	CACHE, TOWN OF	OKLAHOMA	0277	3	29	41,298	13,620	3/68			
15	ARDMORE, CITY OF	OKLAHOMA	0290	3	22	45,264	13,570	1/66			
15	ELK CITY, CITY OF	OKLAHOMA	0297	2	56	662,000	198,600	9/67			
15	WAURIKA, CITY OF	OKLAHOMA	0308	3	56	97,160	29,140	5/66	EDA	19,440	11/66
15	ELDORADO, TOWN OF	OKLAHOMA	0337	2	19	20,900	6,270	6/66			
15	MOUNTAIN PARK PWA	OKLAHOMA	0338	3	19	49,670	14,900	7/66			
15	TEMPLE UA	OKLAHOMA	0356	3	17	80,707	24,210	5/67			
15	GRANDFIELD, CITY OF	OKLAHOMA	0383	3	59	14,628	4,380	2/67			
15	JEFFERSON CO RURAL WD#2	OKLAHOMA	0391	1	19	15,600	4,680	4/69			
15	HEALDTON, CITY OF	OKLAHOMA	0392	1	27	69,100	20,730	10/68			
15	ERICK, CITY OF	OKLAHOMA	0398	3	29	13,986	4,190	4/68			
15	ARDMORE, CITY OF	OKLAHOMA	0400	2	55	897,600	269,280	1/68			
15	RYAN, TOWN OF	OKLAHOMA	0407	1	59	60,300	18,090	3/69			
15	FREDERICK, CITY OF	OKLAHOMA	0436	1	59	135,300	40,590	5/69			
15	HEREFORD, CITY OF	TEXAS	0064	3	21	47,962	14,349	11/57			
15	BURKBURNETT, CITY OF	TEXAS	0098	3	15	517,795	155,030	9/59			
15	DIMMITT, CITY OF	TEXAS	0124	3	71	50,596	15,170	8/60			
15	IOWA PARK, CITY OF	TEXAS	0130	3	61	122,387	33,989	9/60			
15	FRIONA, CITY OF	TEXAS	0152	3	19	61,201	17,702	10/60			
15	PETROLIA, CITY OF	TEXAS	0183	3	15	48,311	14,460	11/61			
15	WICHITA FALLS, CITY OF	TEXAS	0231	3	55	2,000,000	600,000	9/62			
15	ELECTRA, CITY OF	TEXAS	0233	3	15	209,851	62,955	8/62			
15	MEMPHIS, CITY OF	TEXAS	0367	3	19	92,000	27,600	9/65			
15	BYERS, CITY OF	TEXAS	0383	3	19	81,510	24,450	4/66			
15	TULIA, CITY OF	TEXAS	0426	3	26	205,600	61,680	12/66			
15	QUANAH, CITY OF	TEXAS	0529	1	17	281,100	84,330	3/69			
15	ARCHER CITY, CITY OF	TEXAS	0530	1	47	114,300	37,710	1/69			
15	CANYON, CITY OF	TEXAS	0531	2	21	220,400	66,120	1/69			
15	HEREFORD, CITY OF	TEXAS	0539	1	21	69,000	20,700	2/69			
15	VERNON, CITY OF	TEXAS	0556	2	23	87,900	26,370	3/69			
16	TEXARKANA, CITY OF	ARKANSAS	0030	3	18	67,168	19,716	5/58			
16	MINERAL SPRINGS, CITY	ARKANSAS	0064	3	19	23,610	7,083	11/59			
16	DE QUEEN, CITY OF	ARKANSAS	0069	3	17	194,745	58,423	2/60			
16	TEXARKANA, CITY OF	ARKANSAS	0074	3	35	891,700	250,000	7/60			
16	ASHDOWN, CITY OF	ARKANSAS	0099	3	19	102,720	30,816	6/61			
16	MAGNOLIA, CITY OF	ARKANSAS	0100	3	29	60,169	17,551	6/61			

SOUTHWEST LOWER MISSISSIPPI RIVER BASIN(C)

MINOR RIVER BASIN	NAME OF APPLICANT	STATE	PROJECT NUMBER	STATUS	TYPE-DESCP	EST ELIG PROJ COST	WPC-FEDERAL-GRANTS AMOUNT	WPC-FEDERAL-GRANTS DATE	OTHER-FEDERAL-GRANTS SOURCE	OTHER-FEDERAL-GRANTS AMOUNT	OTHER-FEDERAL-GRANTS DATE
16	ARKANSAS S STATE COLL	ARKANSAS	0128	3	19	57,022	17,106	9/62			
16	HORATIO, TOWN OF	ARKANSAS	0134	3	19	64,771	19,185	12/62	APW	13,200	3/63
16	TEXARKANA, CITY OF	ARKANSAS	0151	3	18	552,831	96,633	12/62	APW	179,782	9/63
16	WALDO, CITY OF	ARKANSAS	0157	3	19	83,369			APW	41,684	9/63
16	LEWISVILLE, CITY OF	ARKANSAS	0158	3	69	21,665			APW	10,832	9/63
16	MCNEIL, CITY OF	ARKANSAS	0163	3	19	56,000	16,800	4/63			
16	FOREMAN, CITY OF	ARKANSAS	0170	3	19	62,131			APW	31,065	9/63
16	MAGNOLIA, CITY OF	ARKANSAS	0209	3	75	301,020	90,280	6/65	EDA	60,230	6/66
16	DIERKS, CITY OF	ARKANSAS	0217	2	19	84,500	25,350	10/66			
16	LOCKESBURG, CITY OF	ARKANSAS	0266	1	19	43,000	12,900	3/69			
16	WINNFIELD, CITY OF	LOUISIANA	0009	3	17	391,900	117,569	5/57			
16	MOORINGSPORT, TOWN OF	LOUISIANA	0010	3	16	82,966	24,889	3/57			
16	CADDO PAR S D 2	LOUISIANA	0046	3	11	387,235	116,170	7/59			
16	CULLEN, TOWN OF	LOUISIANA	0047	3	15	83,430	25,028	1/60			
16	CHATHAM, VILL OF	LOUISIANA	0055	3	19	47,743	14,058	6/60			
16	CADDO PAR S D 5	LOUISIANA	0063	3	11	488,491	134,254	8/60			
16	CADDO PAR S D 5	LOUISIANA	0074	3	13	478,558	137,900	9/61			
16	N HODGE, VILL OF	LOUISIANA	0092	3	19	58,304	17,491	8/62			
16	MARKSVILLE, TOWN OF	LOUISIANA	0118	3	59	136,935			APW	68,467	1/63
16	LECOMPTE, TOWN OF	LOUISIANA	0126	3	19	167,637			APW	83,918	2/63
16	JONESBORO, TOWN OF	LOUISIANA	0145	3	19	267,671	80,301	2/64			
16	OLLA, TOWN OF	LOUISIANA	0161	3	59	69,200	20,760	12/65			
16	NATCHITOCHES, CITY OF	LOUISIANA	0165	2	55	1,340,000	402,000	1/66			
16	BOYCE, TOWN OF	LOUISIANA	0179	1	59	105,000	31,500	3/68			
16	LA DEPT OF HOSPITALS	LOUISIANA	0181	2	59	369,100	110,730	2/67	EDA	73,820	6/67
16	RAPIDES PAR SD#2	LOUISIANA	0199	1	23	378,000	113,400	2/68	EDA	75,600	6/68
16	PINEVILLE, CITY OF	LOUISIANA	0200	2	57	1,501,000	450,300	3/68	EDA	300,200	6/69
16	CADDO PARISH SD#2	LOUISIANA	0208	1	23	33,800	10,140	4/68			
16	SPRINGHILL, CITY OF	LOUISIANA	0211	2	59	294,000	97,020	12/68			
16	SHREVEPORT, CITY OF	LOUISIANA	0218	1	21	457,200	150,870	5/69			
16	SHREVEPORT, CITY OF	LOUISIANA	0222	1	59	1,638,500	540,700	4/69			
16	ARCADIA, TOWN OF	LOUISIANA	0226	1	19	201,160	60,000	[illegible]			
16	BROKEN BOW, CITY OF	OKLAHOMA	0031	3	45	171,036	[illegible]	8/59			
16	ALLEN, TOWN OF	OKLAHOMA	0079	3	15	104,111	31,233	11/59			
16	BOSWELL, TOWN OF	OKLAHOMA	0088	3	19	75,627	22,688	2/61			
16	HUGO, CITY OF	OKLAHOMA	0090	3	15	322,609	96,782	3/61			
16	CADDO, TOWN OF	OKLAHOMA	0118	3	23	15,268	4,880	2/61			
16	VALLIANT, TOWN OF	OKLAHOMA	0120	3	19	68,202	20,452	2/62			
16	CALERA, TOWN OF	OKLAHOMA	0128	3	11	67,360	20,207	9/61			
16	SAVANNA PWA	OKLAHOMA	0135	3	19	103,310	30,993	10/61			
16	ROFF, TOWN OF	OKLAHOMA	0136	3	19	66,942	20,082	12/61			
16	IDABEL PWA	OKLAHOMA	0180	3	15	156,747			APW	78,373	7/63
16	HAILEYVILLE PWA	OKLAHOMA	0182	3	19	77,297	2,164	12/63	APW	33,200	7/63
16	ANTLERS PWA	OKLAHOMA	0188	3	27	178,049	45,000	5/63	APW	35,000	1/63
16	COLBERT, TOWN OF	OKLAHOMA	0233	3	17	54,650	7,324	5/64	APW	20,000	12/63
16	BOKCHITO P U A	OKLAHOMA	0245	3	19	59,656	17,890	4/66			
16	WAPANUCKA PWA	OKLAHOMA	0239	1	19	97,000	29,100	6/66			
16	CADDO CO RURAL WD#1	OKLAHOMA	0321	2	19	27,000	8,100	3/68			
16	STRINGTOWN PWA	OKLAHOMA	0326	1	19	35,100	10,530	6/66			
16	TALIHINA PWA	OKLAHOMA	0333	2	19	110,500	36,460	6/66			
16	DURANT, CITY OF	OKLAHOMA	0358	2	57	[illegible]92,624	129,560	8/66			
16	MCCURTAIN CO	OKLAHOMA	0367	1	11	168,000	50,400	5/67			
16	FT TOWSON PWA	OKLAHOMA	0376	1	19	28,700	8,610	1/67			
16	CLAYTON PWA	OKLAHOMA	0386	2	15	102,700	30,810	6/67			
16	WOLFE CITY, CITY OF	TEXAS	0023	3	11	42,871	12,861	3/57			
16	DENISON, CITY OF	TEXAS	0057	3	45	854,881	250,000	8/58			
16	COMMERCE, CITY OF	TEXAS	0081	3	15	456,143	136,842	11/61			
16	PARIS, CITY OF	TEXAS	0104	3	13	59,683	17,904	7/59			
16	SHERMAN, CITY OF	TEXAS	0143	3	11	687,724	206,317	4/61			
16	MAUD, CITY OF	TEXAS	0196	3	15	214,808	19,654	12/61	APW	87,750	9/63
16	NASH, TOWN OF	TEXAS	0199	3	15	137,000	38,050	8/62	APW	30,450	1/63
16	DETROIT, CITY OF	TEXAS	0203	3	15	68,075	20,422	8/62			
16	BOGATA, CITY OF	TEXAS	0216	3	57	79,419	23,825	8/62			
16	PECAN GAP, CITY OF	TEXAS	0219	3	15	38,233	11,470	9/62	APW	7,174	1/63
16	DEKALB, CITY OF	TEXAS	0228	3	17	177,883	53,364	8/62			
16	DODD CITY, CITY OF	TEXAS	0229	3	15	34,604	10,381	9/62			
16	BLOSSOM PRAIRIE, TOWN	TEXAS	0245	3	15	45,206	13,561	8/62			
16	WINDOM, TOWN OF	TEXAS	0249	3	16	27,949	8,394	10/63			
16	WAKE VILLAGE, CITY OF	TEXAS	0254	3	26	203,300	4,850	5/64	APW	96,800	10/63
16	TEXARKANA, CITY OF	TEXAS	0303	3	56	378,490	32,700	3/64	APW	156,500	9/63
16	MT PLEASANT, CITY OF	TEXAS	0347	3	66	640,770	192,230	12/64			
16	HONEY GROVE, CITY OF	TEXAS	0357	3	56	139,352	41,805	3/65			
16	LADONIA, CITY OF	TEXAS	0378	3	11	51,000	15,300	3/66	EDA	10,200	6/67
16	SAVOY, TOWN OF	TEXAS	0414	3	19	10,800	3,240	6/66			
16	COOPER, CITY OF	TEXAS	0438	2	56	207,000	68,310	12/66			
16	HOOKS, CITY OF	TEXAS	0441	3	77	234,000	77,220	12/66			
16	ANNONA, CITY OF	TEXAS	0469	2	17	47,300	15,600	2/68			
16	SHERMAN, CITY OF	TEXAS	0478	2	57	1,216,000	401,280	5/69			
16	SULPHUR SPRINGS, CITY	TEXAS	0511	2	23	173,600	52,080				
16	HONEY GROVE, CITY OF	TEXAS	0519	1	23	71,300	21,390	2/69			
16	MT PLEASANT, CITY OF	TEXAS	0540	2	57	670,000	201,000	1/69			
16	DAINGERFIELD, CITY OF	TEXAS	0574	1	57	326,880	98,060	1/69	EDA	65,380	6/69
17	MENA, CITY OF	ARKANSAS	0001	3	17	194,142	58,242	2/57			
17	MCGEHEE, CITY OF	ARKANSAS	0002	3	11	217,819	65,345	2/57			
17	MALVERN, CITY OF	ARKANSAS	0005	3	47	55,575	16,672	4/57			
17	ARKANSAS A M COLLEGE	ARKANSAS	0009	3	17	75,276	22,582	2/58			
17	ARKANSAS STATE HOSPITAL	ARKANSAS	0015	3	11	141,048	42,211	7/57			
17	HUTTIG, TOWN OF	ARKANSAS	0018	3	15	38,232	11,469	7/57			
17	MURFREESBORO, CITY OF	ARKANSAS	0019	3	49	12,787	3,836	7/57			
17	LAKE VILLAGE, CITY OF	ARKANSAS	0023	3	15	184,800	55,439	11/57			
17	SPARKMAN, TOWN OF	ARKANSAS	0024	3	16	42,975	12,892	11/57			
17	WARREN, CITY OF	ARKANSAS	0025	3	17	295,572	88,671	12/57			
17	BENTON, CITY OF	ARKANSAS	0034	3	77	229,335	68,800	8/58			
17	CAMDEN, CITY OF	ARKANSAS	0035	3	17	823,552	247,065	8/58			
17	CROSSETT, CITY OF	ARKANSAS	0039	3	57	32,424	9,727	3/59			
17	GOULD, CITY OF	ARKANSAS	0041	3	19	95,309	28,592	4/59			
17	EL DORADO, CITY OF	ARKANSAS	0048	3	15	482,825	144,847	6/59			
17	FORDYCE, CITY OF	ARKANSAS	0051	3	13	17,817	5,344	7/59			
17	SMACKOVER, CITY OF	ARKANSAS	0052	3	19	179,416	53,824	7/59			
17	HAMBURG, CITY OF	ARKANSAS	0062	3	15	95,015	28,504	8/59			
17	JUNCTION CITY, TOWN OF	ARKANSAS	0063	3	15	78,150	22,630	8/59			
17	BEARDEN, CIT[illegible]	ARKANSAS	0075	3	19	43,197	12,959	5/60			
17	STEPHENS, [illegible] OF	ARKANSAS	0076	3	19	32,435	9,730	4/60			
17	HOPE [illegible]	ARKANSAS	0078	3	13	28,706	8,611	8/60			
17	MURFRE[illegible]ORO, CITY OF	ARKANSAS	0081	3	49	59,695	17,884	8/60			
17	SHER[illegible], CITY OF	ARKANSAS	0082	3	59	136,159	40,847	8/60			
17	P[illegible] BLUFF SAN S COMM	ARKANSAS	0093	3	19	888,323	250,000	8/60			
17	S[illegible]NG, CITY OF	ARKANSAS	0103	3	15	59,480	17,681	8/61			
17	HOPE, CITY OF	ARKANSAS	0110	3	47	64,466	19,200	1/62			
17	HOT SPRINGS MSS	ARKANSAS	0115	3	23	112,008	33,602	3/62			
17	WILMOT, TOWN OF	ARKANSAS	0120	3	19	104,992	30,552	7/62	APW	21,944	1/63

MINOR RIVER BASIN	NAME OF APPLICANT	STATE	PROJECT NUMBER	STA-TUS	TYPE-DESCR	EST. ELIG PROJ COST	WPC-FEDERAL-GRANTS AMOUNT	WPC-FEDERAL-GRANTS DATE	OTHER-FEDERAL-GRANTS SOURCE	OTHER-FEDERAL-GRANTS AMOUNT	OTHER-FEDERAL-GRANTS DATE
17	DERMOTT, CITY OF	ARKANSAS	0123	3	19	183,300	33,408	7/63	APW	88,247	2/63
17	MOUNT IDA, CITY OF	ARKANSAS	0136	3	19	88,067	20,528	12/62	[illegible]	13,400	1/63
17	GLENWOOD, CITY OF	ARKANSAS	0150	3	19	63,278	14,738	12/62	APW	12,900	9/63
17	STAR CITY, CITY OF	ARKANSAS	0152	3	19	70,010	608	7/66	APW	36,570	9/63
17	BRYANT, CITY OF	ARKANSAS	0153	3	19	68,141			APW	46,070	9/63
17	HAMPTON, CITY OF	ARKANSAS	0160	3	19	83,706			APW	40,357	9/63
17	DUMAS, CITY OF	ARKANSAS	0176	3	55	78,200	21,660	10/64	APW	17,690	1/64
17	EUDORA, CITY OF	ARKANSAS	0182	3	19	46,327	10,298	3/66	EDA	5,865	6/66
17	RISON, TOWN OF	ARKANSAS	0183	3	19	35,780	10,545	1/64			
17	ARKANSAS CITY, CITY OF	ARKANSAS	0193	1	17	42,000	12,600	6/67	EDA	12,600	5/68
17	FORDYCE, CITY OF	ARKANSAS	0196	3	19	73,733	22,119	8/65			
17	HOPE, CITY OF	ARKANSAS	0205	3	22	42,398	21,719	5/65			
17	PARKDALE, TOWN OF	ARKANSAS	0204	3	19	47,470	14,240	7/65			
17	NORPHLET, TOWN OF	ARKANSAS	0214	3	19	94,513	28,350	11/65			
17	MONTICELLO, CITY OF	ARKANSAS	[illegible]	3	55	218,933	65,670	2/66	EDA	43,500	6/66
17	PINE BLUFF, CITY OF	ARKANSAS	0225	3	58	475,000	142,500	9/66			
17	CROSSETT, CITY OF	ARKANSAS	0229	3	58	410,637	135,500	11/66			
17	MCGEHEE SID 2	ARKANSAS	0237	2	13	78,460	23,210	5/67			
17	MALVERN, CITY OF	ARKANSAS	0238	2	27	448,600	144,580	5/67			
17	ARKADELPHIA, CITY OF	ARKANSAS	0243	2	11	116,800	38,280	5/67			
17	WATSON, CITY OF	ARKANSAS	0253	2	19	36,600	10,980	2/68			
17	ARKADELPHIA, CITY OF	ARKANSAS	0254	1	58	675,600	222,900	3/68			
17	STAR CITY, CITY OF	ARKANSAS	0258	1	48	39,000	11,700	10/68			
17	ASHLEY CO SID#3	ARKANSAS	0259	1	19	155,000	46,680	11/68			
17	TALLULAH, VILL OF	LOUISIANA	0011	3	11	360,400	104,077	2/57			
17	FARMERVILLE, TOWN OF	LOUISIANA	0021	3	11	142,051	42,615	11/57			
17	WINNSBORO, TOWN OF	LOUISIANA	0032	3	59	438,506	131,551	10/61			
17	BASTROP, CITY OF	LOUISIANA	0049	3	13	64,687	19,406	3/59			
17	ST JOSEPH, TOWN OF	LOUISIANA	0051	3	19	81,094	24,249	4/62			
17	BERNICE, TOWN OF	LOUISIANA	0057	3	19	108,927	32,369	12/59			
17	JUNCTION CITY, VILL OF	LOUISIANA	0071	3	19	16,731	5,019	4/61			
17	EPPS, VILLAGE OF	LOUISIANA	0085	3	19	48,536	14,020	3/67			
17	RIDGECREST, TOWN OF	LOUISIANA	0087	3	19	74,379	4,600	5/64	APW	35,390	1/63
17	BASTROP, CITY OF	LOUISIANA	0097	3	59	555,019	166,505	10/62			
17	MONROE, CITY OF	LOUISIANA	0098	3	15	1,479,170	400,000	12/62			
17	WATERPROOF, TOWN OF	LOUISIANA	0119	3	19	82,331	24,690	6/68			
17	WISNER, TOWN OF	LOUISIANA	0131	3	19	72,830	21,840	12/65			
17	DUBACH, TOWN OF	LOUISIANA	0144	3	19	58,016	17,150	12/63	APW	11,440	1/64
17	MARION, VILL OF	LOUISIANA	0155	3	19	34,478	10,343	1/64			
17	MONROE, CITY OF	LOUISIANA	0167	3	59	352,230	105,600	2/65			
17	RUSTON, CITY OF	LOUISIANA	0172	3	14	140,400	42,120	6/66			
17	RAYVILLE, TOWN OF	LOUISIANA	0178	3	19	174,330	52,299	10/66			
17	NEWELLTON, TOWN OF	LOUISIANA	0183	2	19	156,000	50,920	9/67			
17	FERRIDAY, TOWN OF	LOUISIANA	0188	2	19	257,800	77,340	1/67			
17	N MONROE SEWERAGE	LOUISIANA	0191	2	19	71,900	21,570	5/67			
17	OAK GROVE, TOWN OF	LOUISIANA	0194	2	57	54,700	16,410	6/67			
17	JONESVILLE, TOWN	LOUISIANA	0201	1	55	219,350	65,800	12/68			
17	HARRISONBURG, VILL OF	LOUISIANA	0203	1	19	38,000	11,430	2/69			
17	W MONROE, CITY OF	LOUISIANA	0204	1	19	959,560	287,860	4/69			
17	LAKE PROVIDENCE, TOWN	LOUISIANA	0209	1	59	402,000	132,660	1/69			
17	COLUMBIA, TOWN OF	LOUISIANA	0210	1	59	88,000	26,400	5/69			
17	MANGHAM, TOWN OF	LOUISIANA	0217	1	19	100,400	33,130	3/69			
17	MADISON PAR PORT HARBOR	LOUISIANA	0221	1	19	56,000	16,800	6/69			
17	GRAMBLING, TOWN OF	LOUISIANA	0225	1	54	124,400	37,320	6/69			
18	FAYETTE, TOWN OF	MISSISSIPPI	0012	3	19	99,736	29,761	6/57			
18	CLINTON, CITY OF	MISSISSIPPI	0025	3	19	134,376	40,312	1/59			
18	CANTON, CITY OF	MISSISSIPPI	0052	3	19	44,365	13,309	7/60			
18	MISS STATE BLDG COMM	MISSISSIPPI	0071	3	19	11,027	3,308	2/61			
18	MISS STATE BLDG COMM	MISSISSIPPI	0074	3	19	117,273	35,182	3/61			
18	RAYMOND, TOWN OF	MISSISSIPPI	0096	3	19	59,668	17,900	6/62			
18	CANTON, CITY OF	MISSISSIPPI	0104	3	19	332,681	99,804	12/62			
18	BENTONIA, TOWN OF	MISSISSIPPI	0120	3	19	57,905	16,752	12/62	APW	12,200	3/64
18	PICKENS, TOWN OF	MISSISSIPPI	0127	3	19	43,254	12,976	2/63	APW	8,139	3/64
18	EUPORA, TOWN OF	MISSISSIPPI	0129	3	19	103,064	30,919	2/63	APW	12,610	3/64
18	CANTON, CITY OF	MISSISSIPPI	0160	3	23	54,111	16,233	6/64			
18	MISS STATE BLDG COMM	MISSISSIPPI	0168	3	19	16,936	5,080	12/64			
18	MABEN, TOWN OF	MISSISSIPPI	0181	3	19	45,430	13,930	4/66			
18	BOLTON, TOWN OF	MISSISSIPPI	0184	3	59	60,545	18,163	3/66			
18	EDWARDS, TOWN OF	MISSISSIPPI	0189	3	59	107,247	32,170	9/66			
18	CANTON, CITY OF	MISSISSIPPI	0198	3	59	104,018	34,326	12/66	EDA	17,683	6/67
18	CLINTON, CITY OF	MISSISSIPPI	0210	2	59	131,265	39,370	5/67			
18	PORT GIBSON, TOWN OF	MISSISSIPPI	0219	1	19	108,935	32,680	5/67	EDA	43,580	6/67
18	MATHISTON, TOWN OF	MISSISSIPPI	0224	1	19	72,700	21,810	12/67			
18	FLORA, TOWN OF	MISSISSIPPI	0225	2	59	106,000	34,980	12/67	EDA	18,020	11/68
18	VAIDEN, TOWN OF	MISSISSIPPI	0229	2	19	88,000	26,400	9/67	EDA	44,000	5/68
18	DURANT, CITY OF	MISSISSIPPI	0236	2	59	134,500	40,350	12/67	EDA	25,080	3/68
18	WINONA, CITY OF	MISSISSIPPI	0249	1	59	380,000	125,400	4/68	EDA	64,600	11/68
19	PATTERSON S D 1	LOUISIANA	0005	3	11	108,700	31,239	2/57			
19	CHURCH POINT, TOWN OF	LOUISIANA	0006	3	15	222,641	66,792	8/57			
19	NEW IBERIA, CITY OF	LOUISIANA	0008	3	31	873,900	250,000	8/57			
19	BALDWIN, TOWN OF	LOUISIANA	0022	3	19	60,402	18,120	3/65			
19	ABBEVILLE, CITY OF	LOUISIANA	0023	3	21	343,003	98,299	10/57			
19	LAFAYETTE, CITY OF	LOUISIANA	0027	3	17	954,405	250,000	11/59			
19	SUNSET, TOWN OF	LOUISIANA	0029	1	19	124,300	37,290	6/68	EDA	49,720	1/69
19	GUEYDAN, TOWN OF	LOUISIANA	0040	3	31	153,643	46,092	8/59			
19	LAKE ARTHUR, TOWN OF	LOUISIANA	0043	3	15	342,133	102,639	2/60			
19	PLAQUEMINE, TOWN OF	LOUISIANA	0045	3	17	155,984	45,292	9/59			
19	PORT BARRE, TOWN OF	LOUISIANA	0057	3	15	173,923	52,147	7/60			
19	BUNKIE, TOWN OF	LOUISIANA	0059	3	17	513,377	154,013	12/60			
19	KAPLAN, TOWN OF	LOUISIANA	0067	3	27	126,249	37,874	8/61			
19	OPELOUSAS, CITY OF	LOUISIANA	0077	3	21	43,375	13,012	9/61			
19	FRANKLIN, TOWN OF	LOUISIANA	0079	3	27	270,191	81,057	12/62			
19	MANSURA, TOWN OF	LOUISIANA	0083	3	19	146,296	43,888	11/62			
19	DELCAMBRE, TOWN OF	LOUISIANA	0084	3	15	241,160	72,348	4/62			
19	LAFAYETTE, CITY OF	LOUISIANA	0098	3	13	296,119	88,835	5/62			
19	LAFAYETTE, CITY OF	LOUISIANA	0094	3	23	787,477	236,243	10/62			
19	BUNKIE, TOWN OF	LOUISIANA	0109	3	67	57,864	1,731	1/64	APW	27,200	8/63
19	CROWLEY, CITY OF	LOUISIANA	0110	3	21	382,222	31,111	8/63	APW	160,000	1/63
19	OPELOUSAS, CITY OF	LOUISIANA	0116	3	17	737,967	222,083	11/63	APW	171,900	1/64
19	ABBEVILLE, CITY OF	LOUISIANA	0122	3	23	21,558			APW	10,779	1/63
19	BROUSSARD, TOWN OF	LOUISIANA	0124	3	19	177,414	11,706	11/63	APW	77,000	2/63
19	VILLE PLATTE, TOWN OF	LOUISIANA	0125	3	27	170,735	7,285	6/64	APW	78,082	2/63
19	MERMENTAU, VILL OF	LOUISIANA	0129	3	19	36,590	10,970	12/67			
19	WELSH, TOWN OF	LOUISIANA	0135	3	69	88,228	1,614	7/65	APW	42,500	12/63
19	WHITE CASTLE, TOWN OF	LOUISIANA	0149	1	19	302,000	99,660	12/67			
19	PLAQUEMINE, CITY OF	LOUISIANA	0153	2	65	756,000	226,800	10/66			
19	ST MARTINVILLE, CITY OF	LOUISIANA	0156	2	47	380,000	114,000	6/67	EDA	76,000	6/67
19	ABBEVILLE, CITY OF	LOUISIANA	0157	3	77	364,588	109,370	6/65			
19	JENNINGS, CITY OF	LOUISIANA	0159	3	57	773,029	231,900	6/65			
19	LAFAYETTE, CITY OF	LOUISIANA	0163	3	28	146,487	48,330	12/65			
19	LAFAYETTE, CITY OF	LOUISIANA	0174	2	21	1,880,000	620,400	11/66			

SOUTHWEST LOWER MISSISSIPPI RIVER BASIN(EIC)

MINOR RIVER BASIN	NAME OF APPLICANT	STATE	PROJECT NUMBER	STA TUS	TYPE-DESCR	EST. ELIG PROJ COST	WPC-FEDERAL-GRANTS AMOUNT	WPC-FEDERAL-GRANTS DATE	OTHER-FEDERAL-GRANTS SOURCE	OTHER-FEDERAL-GRANTS AMOUNT	OTHER-FEDERAL-GRANTS DATE
19	LAFAYETTE, CITY OF	LOUISIANA	0175	2	23	788,000	260,040	12/66			
19	IOTA, TOWN OF	LOUISIANA	0188	2	19	111,900	33,570	9/67			
19	NEW ROADS, TOWN OF	LOUISIANA	0219	1	59	125,000	41,250	10/68			
20	CALCASIEU PAR S D 2	LOUISIANA	0007	3	11	126,781	38,034	3/57			
20	WESTLAKE, TOWN OF	LOUISIANA	0017	3	16	273,229	81,968	9/57			
20	DERIDDER, CITY OF	LOUISIANA	0036	3	27	409,402	122,820	10/58			
20	DE QUINCY, CITY OF	LOUISIANA	0064	3	19	117,644	35,293	11/60			
20	OBERLIN, TOWN OF	LOUISIANA	0111	3	19	90,232	4,700	10/63	APW	40,000	11/62
20	SULPHUR, CITY OF	LOUISIANA	0113	3	57	357,593	28,796	2/64	APW	150,000	1/63
20	OAKDALE, CITY OF	LOUISIANA	0120	3	33	37,363			APW	18,681	1/63
20	KINDER, TOWN OF	LOUISIANA	0121	3	19	174,966			APW	87,483	4/63
20	LAKE CHARLES, CITY OF	LOUISIANA	0160	2	27	3,571,000	1,178,100	11/65			
20	CAMERON PARISH SD#1	LOUISIANA	0190	1	19	399,600	131,860	2/69			
21	JEFFERSON PAR S D #1	LOUISIANA	0001	3	11	841,471	250,000	1/57			
21	ST BERNARD S D	LOUISIANA	0013	3	47	473,888	142,166	3/57			
21	LOCKPORT, TOWN OF	LOUISIANA	0014	3	16	232,840	69,851	3/57			
21	COVINGTON, CITY OF	LOUISIANA	0016	3	11	266,836	77,109	3/58			
21	SLIDELL, TOWN OF	LOUISIANA	0020	3	17	436,421	130,446	8/57			
21	TERREBONNE PAR S D 12	LOUISIANA	0025	3	19	59,992	17,994	1/58			
21	GONZALES, TOWN OF	LOUISIANA	0026	3	17	541,265	161,000	2/58			
21	AMITE CITY, TOWN OF	LOUISIANA	0028	3	11	154,088	46,226	8/58			
21	LUTCHER, TOWN OF	LOUISIANA	0030	3	17	215,854	64,756	6/59			
21	ST CHARLES PAR S D 1	LOUISIANA	0033	3	15	578,787	167,000	1/59			
21	JEFFERSON PAR S D #4	LOUISIANA	0035	3	17	396,929	119,078	10/58			
21	JACKSON, TOWN OF	LOUISIANA	0037	3	16	83,835	25,150	1/59			
21	PORT ALLEN, TOWN OF	LOUISIANA	0039	3	47	342,496	102,748	7/59			
21	BATON ROUGE CITY-PAR	LOUISIANA	0042	3	11	876,393	250,000	11/59			
21	BATON ROUGE CITY-PAR	LOUISIANA	0050	3	51	1,007,396	250,000	12/59			
21	TERREBONNE PAR S D 13	LOUISIANA	0054	3	11	191,093	56,662	5/60			
21	BATON ROUGE CITY-PAR	LOUISIANA	0058	3	18	942,653	250,000	11/60			
21	BATON ROUGE, CITY OF	LOUISIANA	0060	3	23	710,822	213,246	9/62			
21	BATON ROUGE, CITY OF	LOUISIANA	0061	3	23	1,499,608	449,882	11/61			
21	HOUMA, CITY OF	LOUISIANA	0068	3	19	872,130	250,000	3/61			
21	ST TAMMANY PAR S D 1	LOUISIANA	0070	3	17	97,175	29,152	8/61			
21	MORGANZA, TOWN OF	LOUISIANA	0073	3	19	126,935	37,401	8/61			
21	JEFFERSON PAR S D 9	LOUISIANA	0075	3	17	520,888			APW	251,090	2/63
21	BATON ROUGE, CITY OF	LOUISIANA	0076	3	15	1,972,583	591,774	10/61			
21	TERREBONNE PAR S D 14	LOUISIANA	0078	3	23	258,333	77,500	12/61			
21	HARAHAN, CITY OF	LOUISIANA	0081	3	17	543,548	154,923	12/61	APW	116,891	11/62
21	GRAMERCY, TOWN OF	LOUISIANA	0086	3	19	281,800	92,990	11/65			
21	INDEPENDENCE E S D 1	LOUISIANA	0089	3	19	151,311	45,393	7/62			
21	JEFFERSON PAR S D #8	LOUISIANA	0093	3	15	3,023,937	145,181	1/66	APW	1,270,000	6/63
21	JEFFERSON PAR S D #1	LOUISIANA	0095	3	17	203,619	61,085	12/62			
21	TERREBONNE PARISH SD 8	LOUISIANA	0096	3	23	148,392	44,517	11/62			
21	KENNER, CITY OF	LOUISIANA	0099	3	17	1,721,020			APW	860,510	2/63
21	JEFFERSON PAR E BANK #1	LOUISIANA	0100	3	27	2,942,612	600,000	11/62	APW	565,400	11/62
21	JEFFERSON PAR E BANK #1	LOUISIANA	0101	3	27	2,141,058	6,393	2/66	APW	1,042,150	2/63
21	JEFFERSON PAR S D #1	LOUISIANA	0102	3	17	2,056,340			APW	1,010,730	8/63
21	JEFFERSON PAR S D #1	LOUISIANA	0103	2	17	1,034,700	148,650	1/66	APW	269,600	8/63
21	ST JOHN THE BAPTIST PAR	LOUISIANA	0106	3	19	731,163	30,541	9/63	APW	329,850	2/63
21	NEW ORLEANS S & W BD	LOUISIANA	0107	3	14	263,227			APW	131,613	2/63
21	PONCHATOULA, TOWN OF	LOUISIANA	0108	3	19	320,662	12,831	9/63	APW	147,500	11/62
21	WESTWEGO, CITY OF	LOUISIANA	0112	3	17	1,182,368			APW	576,882	8/63
21	HAMMOND, CITY OF	LOUISIANA	0114	3	49	452,498	3,798	8/65	APW	222,450	11/62
21	NEW ORLEANS S & W BD	LOUISIANA	0115	3	21	363,578	5,088	10/64	APW	176,700	2/63
21	SLIDELL, CITY OF	LOUISIANA	0132	3	17	455,950	136,780	12/63			
21	NEW ORLEANS S & W BD	LOUISIANA	0133	3	16	4,292,700	600,000	1/64	APW	1,367,000	8/63
21	DENHAM SPRINGS, CITY OF	LOUISIANA	0136	3	69	461,526	19,363	9/64	APW	211,400	8/63
21	LAFOURCHE PAR SD 1	LOUISIANA	0138	3	15	217,910	65,370	6/67			
21	GREATER BATON ROUGE SD	LOUISIANA	0139	3	23	173,275	51,982	5/64			
21	MANDEVILLE, TOWN OF	LOUISIANA	0147	3	19	210,937	63,060	4/64			
21	NEW ORLEANS S & W BD	LOUISIANA	0150	3	23	974,764	292,420	6/64			
21	KENNER SD 1, CITY OF	LOUISIANA	0151	1	17	2,025,100	660,000	12/64			
21	PORT ALLEN, CITY OF	LOUISIANA	0158	3	23	56,704	17,010	5/65			
21	ST BERNARD S D 1	LOUISIANA	0162	3	57	564,428	185,460	12/65			
21	JEFFERSON PAR C	LOUISIANA	0166	2	11	690,000	207,000	7/66			
21	KENNER, CITY OF	LOUISIANA	0169	3	14	98,272	32,420	5/66			
21	ST BERNARD PAR SD2	LOUISIANA	0170	2	57	1,848,000	609,800	8/66			
21	NEW ORLEANS S W BD	LOUISIANA	0171	2	57	2,225,200	734,310	7/66			
21	JEFFERSON PAR	LOUISIANA	0173	2	57	3,344,200	1,103,580	7/66			
21	ST CHARLES PAR SD 3	LOUISIANA	0177	2	59	397,000	131,000	1/67			
21	JEFFERSON PAR SD #9	LOUISIANA	0180	2	14	150,000	49,500	11/66			
21	DONALDSONVILLE, CITY OF	LOUISIANA	0185	1	59	426,700	140,810	5/68			
21	LOCKPORT, TOWN OF	LOUISIANA	0186	2	21	122,000	40,260	12/67			
21	LIVINGSTON, TOWN OF	LOUISIANA	0196	1	19	99,000	29,700	3/69			
21	GREENSBURG, TOWN OF	LOUISIANA	0197	3	19	45,368	13,610	9/67			
21	NEW ORLEANS S & W BD	LOUISIANA	0198	2	57	5,881,000	1,940,710	2/68			
21	ST CHARLES PAR SD#2	LOUISIANA	0202	1	19	831,100	274,260	3/68			
21	THIBODAUX, CITY OF	LOUISIANA	0205	2	21	1,166,000	384,780	4/68			
21	KENTWOOD, TOWN OF	LOUISIANA	0213	2	59	83,200	24,960	8/68			
21	LA STATE UNIV & A&M COL	LOUISIANA	0216	1	23	128,500	42,400	4/69			
21	NEW ORLEANS, CITY OF	LOUISIANA	0224	1	64	960,500	316,960	6/69			
21	MAGNOLIA, TOWN OF	MISSISSIPPI	0047	3	19	146,763	44,028	8/59			
21	MCCOMB CITY, CITY OF	MISSISSIPPI	0049	3	19	135,530	40,659	9/59			
21	RUDE, TOWN OF	MISSISSIPPI	0068	3	19	65,271	19,581	2/61			
21	MEADVILLE, TOWN OF	MISSISSIPPI	0087	3	19	26,046	7,813	12/61			
21	SUMMIT, TOWN OF	MISSISSIPPI	0095	3	19	143,755	43,126	5/62	APW	28,313	3/64
21	OSYKA, TOWN OF	MISSISSIPPI	0134	3	19	80,231	24,069	3/63	APW	15,865	3/64
21	MCCOMB, CITY OF	MISSISSIPPI	0175	2	59	322,449	96,730	12/64			
21	CENTREVILLE, TOWN OF	MISSISSIPPI	0252	2	59	116,000	34,800	4/69	EDA	38,600	4/68

NUMBER OF APPROVED PROJECTS 1,200 TOTAL 323,022,841 88,418,739 TOTAL 19,715,646

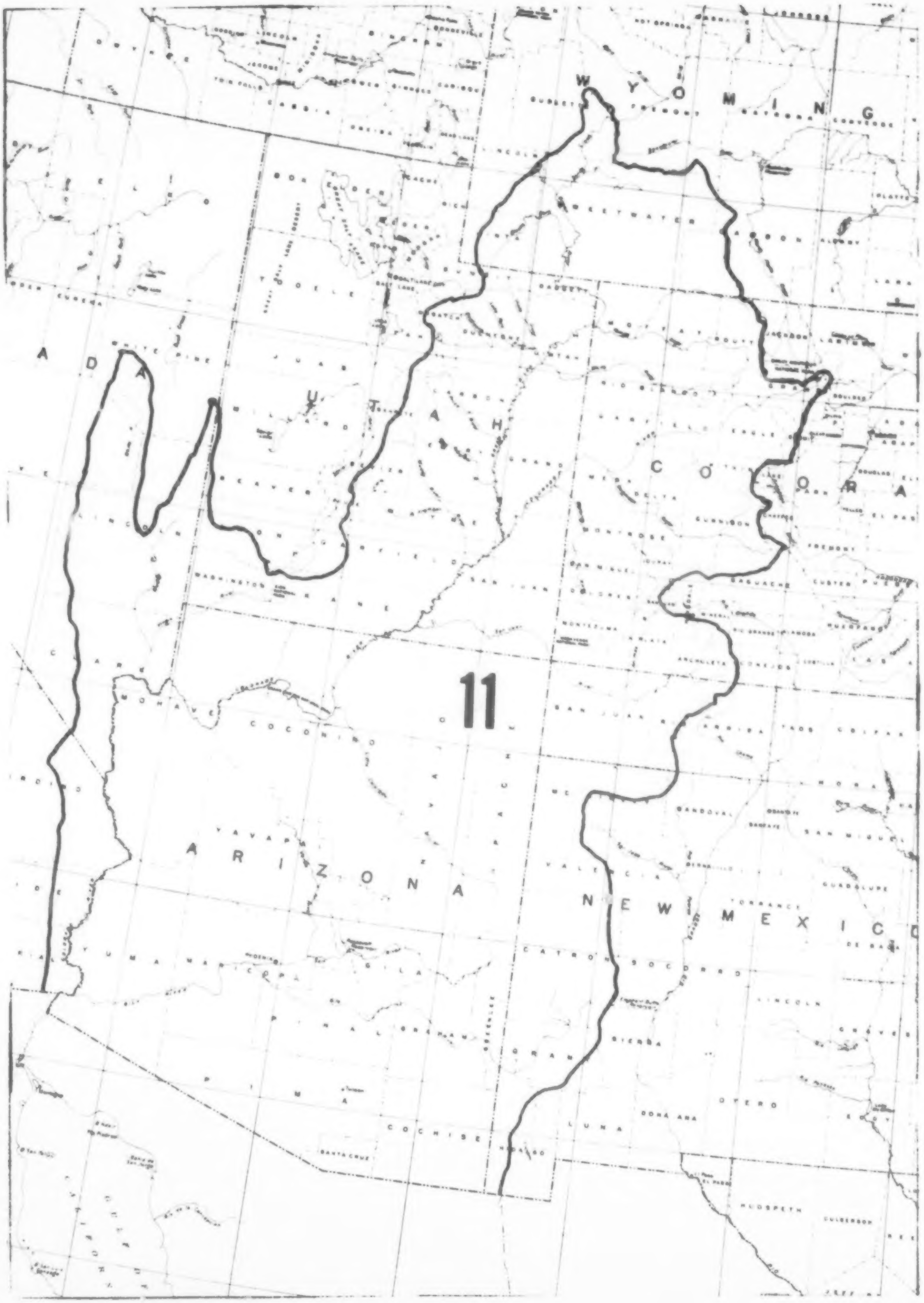
W Y O M I N G
U T A H
C O L O R A
A R I Z O N A
N E W M E X I C O
11
COCONINO
YAVAPAI
YUMA
MARICOPA
GILA
PINAL
GRAHAM
PIMA
COCHISE
SANTA CRUZ
MOHAVE
NAVAJO
APACHE
CATRON
SOCORRO
SIERRA
LUNA
DONA ANA
OTERO
LINCOLN
VALENCIA
SANDOVAL
SAN JUAN
TORRANCE
GUADALUPE
HUDSPETH
CULBERSON
EL PASO
SWEETWATER
TOOELE
JUAB
WASHINGTON
KANE
GARFIELD
MONTEZUMA
ARCHULETA
CONEJOS
SAGUACHE
FREMONT
CUSTER

MINOR RIVER BASIN	NAME OF APPLICANT	STATE	PROJECT NUMBER	STS TUS	TYPE-DESCR	EST. ELIG PROJ COST	WPC-FEDERAL-GRANTS AMOUNT	WPC-FEDERAL-GRANTS DATE	OTHER-FEDERAL-GRANTS SOURCE	OTHER-FEDERAL-GRANTS AMOUNT	OTHER-FEDERAL-GRANTS DATE
01	KACHINA VILL ID	ARIZONA	0071	3	16	41,376	12,410	8/66			
01	COLO RIVER INDIAN TRIBE	ARIZONA	0082	2	19	69,000	20,700	7/67	EDA	34,500	10/67
01	YUMA, CITY OF	ARIZONA	0091	2	55	6,062,000	1,537,800	6/68			
01	NEEDLES, CITY OF	CALIFORNIA	0189	3	66	415,766	124,720	3/66			
01	HENDERSON, CITY OF	NEVADA	0001	4	11	346,666	104,000	5/57			
01	LAS VEGAS, CITY OF	NEVADA	0002	3	47	147,019	44,105	5/57			
01	CLARK CO	NEVADA	0005	4	13	704,253	209,361	4/59			
01	LAS VEGAS, CITY OF	NEVADA	0006	3	47	495,787	148,730	5/59			
01	N LAS VEGAS, CITY OF	NEVADA	0007	3	13	75,026	22,507	6/59			
01	CLARK CO	NEVADA	0008	3	13	132,045	39,610	3/60			
01	CLARK CO SAN D 1	NEVADA	0010	3	13	62,221	18,660	12/60			
01	CLARK CO SAN D 1	NEVADA	0012	3	23	75,373	22,612	2/61			
01	BOULDER CITY, CITY OF	NEVADA	0014	3	19	454,310	136,290	4/61			
01	N LAS VEGAS, CITY OF	NEVADA	0017	3	24	72,491	21,740	8/61			
01	CLARK CO SAN D 2	NEVADA	0018	3	13	754,257	226,270	9/61			
01	CLARK CO SAN D 1	NEVADA	0019	3	23	24,183	7,250	12/61			
01	LAS VEGAS, CITY OF	NEVADA	0020	3	13	50,171	15,050	2/62			
01	CLARK CO SAN D 2	NEVADA	0022	3	23	251,903	75,573	3/62			
01	CLARK CO SAN D 1	NEVADA	0024	3	13	19,350	5,800	5/62			
01	CLARK CO SAN D 1	NEVADA	0025	3	13	50,437	15,130	5/62			
01	CLARK CO SAN D 1	NEVADA	0026	3	23	81,067	24,032	6/62			
01	BOULDER CITY, CITY OF	NEVADA	0027	3	13	141,522	42,450	12/62			
01	CLARK CO SAN D 1	NEVADA	0031	3	23	105,675	31,720	9/62			
01	LAS VEGAS, CITY OF	NEVADA	0032	3	23	338,862	101,650	9/62			
01	BOULDER CITY, CITY OF	NEVADA	0034	3	23	109,307	32,790	2/65			
01	LAS VEGAS, CITY OF	NEVADA	0039	3	21	2,030,116	600,000	2/65			
01	CLARK CO SAN D#162	NEVADA	0051	3	21	53,802	17,750	1/68			
01	CLARK CO SAN D	NEVADA	0064	1	23	143,457	47,470	3/69			
01	KANAB, CITY OF	UTAH	0006	4	19	157,860	47,357	2/58			
01	ST GEORGE, CITY OF	UTAH	0038	3	17	452,226	135,650	10/64			
01	HURRICANE, CITY OF	UTAH	0067	3	59	37,887	12,502	12/65			
02	LAKE HAVASU SAN D	ARIZONA	0090	1	57	234,100	70,210	5/69			
02	DOVE CREEK SAN D	COLORADO	0007	3	19	59,826	17,947	10/57			
02	DURANGO, CITY OF	COLORADO	0027	3	49	584,983	175,446	7/59			
02	BAYFIELD SAN D	COLORADO	0102	4	15	52,409	15,872	1/64			
02	SILVERTON, TOWN OF	COLORADO	0153	3	26	69,986	20,995	1/68			
02	AZTEC, TOWN OF	NEW MEXICO	0007	3	15	209,646	63,420	3/57			
02	FARMINGTON, TOWN OF	NEW MEXICO	0009	3	13	56,237	16,871	5/57			
02	FARMINGTON, TOWN OF	NEW MEXICO	0023	3	15	642,761	192,828	12/58			
02	BLOOMFIELD, VILL OF	NEW MEXICO	0024	3	15	119,314	35,796	12/58			
02	BLOOMFIELD, VILL OF	NEW MEXICO	0037	3	53	47,414	14,294	10/64			
02	NAVAJO TRIBAL UA	NEW MEXICO	0143	1	56	1,165,000	384,450	4/69	EDA	428,900	6/68
02	MONTICELLO, CITY OF	UTAH	0007	3	11	184,249	55,286	5/58			
02	SAN JUAN CO	UTAH	0049	1	19	41,300	12,390	6/67	EDA	20,650	1/68
03	ASPEN SAN D	COLORADO	0001	3	11	171,567	45,332	4/57			
03	GRAND JUNCTION, CITY OF	COLORADO	0003	3	76	689,316	206,794	5/57			
03	NATURITA SAN D	COLORADO	0018	3	11	47,613	14,284	9/57			
03	GUNNISON, CITY OF	COLORADO	0032	3	17	370,133	111,039	8/59			
03	NUCLA SAN D	COLORADO	0043	3	19	13,389	4,016	2/60			
03	MONTROSE, CITY OF	COLORADO	0047	3	21	369,756	110,629	9/60			
03	DILLON I CORP	COLORADO	0056	3	19	45,528	13,651	7/61			
03	PALISADE, TOWN OF	COLORADO	0058	3	19	34,539	10,361	4/62			
03	DELTA, CITY OF	COLORADO	0073	3	19	181,261	54,378	8/62			
03	W GLENWOOD SPRGS SAN D	COLORADO	0089	3	17	100,719	30,215	7/63			
03	GYPSUM, TOWN OF	COLORADO	0094	3	19	28,797	8,639	9/63			
03	CRESTED BUTTE W S	COLORADO	0099	3	16	69,329	20,798	10/63			
03	EAGLE S D	COLORADO	0120	2	19	52,500	15,750	7/65			
03	RIFLE, CITY OF	COLORADO	0130	3	21	78,167	25,230	12/65			
03	GRAND VALLEY SAN D	COLORADO	0135	3	17	27,476	8,911	2/66			
03	PAONIA, TOWN OF	COLORADO	0139	3	15	84,749	25,424	9/66			
03	BRECKENRIDGE SAN D	COLORADO	0144	2	59	127,500	38,250	9/67			
03	SNOWMASS W E SAN D	COLORADO	0150	2	17	380,000	114,000	9/67			
03	LAKE CITY AREA WESD	COLORADO	0153	2	17	61,100	18,330	9/67			
03	TELLURIDE, CITY OF	COLORADO	0164	2	59	84,000	22,470	1/68			
03	OLATHE, TOWN OF	COLORADO	0168	3	58	93,256	27,976	1/68			
03	GLENWOOD SPGS, CITY OF	COLORADO	0174	2	21	346,000	114,180	2/68			
03	SILT SAN D	COLORADO	0176	2	55	51,500	16,960	3/68			
03	FRASER SAN D	COLORADO	0185	2	19	57,700	19,040	9/68			
03	ASPEN SAN D	COLORADO	0189	2	21	69,400	22,900	9/68			
03	FRISCO SAN D	COLORADO	0192	2	17	139,400	41,820	2/69			
03	BASALT SAN D	COLORADO	0193	2	19	104,300	31,290	12/68			
03	GRANBY SAN D	COLORADO	0195	2	21	65,000	19,500	1/69			
03	OURAY SAN D	COLORADO	0197	1	57	144,700	43,410	1/69			
03	HOTCHKISS SAN D	COLORADO	0198	1	19	66,000	19,800	5/69			
03	UPPER EAGLE VALLEY SD	COLORADO	0201	1	17	1,880,200	564,060	6/69			
03	ASPEN METRO SAN D	COLORADO	0203	2	57	898,100	296,370	6/69			
03	HOT SULPHUR SPGS, TOWN	COLORADO	0207	1	19	45,500	15,010	3/69			
03	COLLBRAN, TOWN OF	COLORADO	0211	2	17	48,600	14,580	6/69			
03	MOAB, CITY OF	UTAH	0056	3	21	231,641	69,490	6/65			
04	TEMPE, CITY OF	ARIZONA	0002	3	71	237,155	71,146	1/57			
04	CASA GRANDE, CITY OF	ARIZONA	0006	3	19	306,785	92,035	4/57			
04	PIMA CO SAN D 1	ARIZONA	0007	3	13	316,675	94,677	3/57			
04	SIERRA VISTA, TOWN OF	ARIZONA	0008	3	16	83,892	25,167	5/57			
04	WICKENBURG, TOWN OF	ARIZONA	0011	3	21	19,425	5,827	10/57			
04	GLENDALE, CITY OF	ARIZONA	0012	3	18	391,125	117,337	10/57			
04	SCOTTSDALE, TOWN OF	ARIZONA	0013	3	16	475,519	142,655	10/57			
04	PHOENIX, CITY OF	ARIZONA	0014	3	16	602,134	180,000	10/57			
04	DUNCAN, TOWN OF	ARIZONA	0015	3	19	88,996	26,690	6/58			
04	AVONDALE, CITY OF	ARIZONA	0016	3	15	260,865	78,259	12/57			
04	PIMA CO SAN D 1	ARIZONA	0017	3	13	97,417	29,225	1/58			
04	PHOENIX, CITY OF	ARIZONA	0018	3	13	827,211	247,650	10/58			
04	PIMA CO SAN D 1	ARIZONA	0019	3	15	26,850	8,055	5/58			
04	TUCSON, CITY OF	ARIZONA	0020	3	21	1,415,552	250,000	10/58			
04	TEMPE, CITY OF	ARIZONA	0023	3	13	49,365	14,800	7/59			
04	DOUGLAS, CITY OF	ARIZONA	0024	3	13	31,345	9,403	10/59			
04	WILLCOX, CITY OF	ARIZONA	0027	3	46	61,349	18,404	10/59			
04	MESA, CITY OF	ARIZONA	0028	3	21	434,300	130,290	7/59			
04	FLAGSTAFF, CITY OF	ARIZONA	0029	3	13	472,898	141,869	7/59			
04	AVONDALE, CITY OF	ARIZONA	0030	3	13	22,415	6,720	12/59			
04	PIMA CO SAN D 1	ARIZONA	0031	3	13	132,348	39,700	11/59			
04	PHOENIX, CITY OF	ARIZONA	0032	3	13	804,786	241,430	1/60			
04	SCOTTSDALE, TOWN OF	ARIZONA	0033	3	13	60,319	18,090	4/60			
04	PHOENIX, CITY OF	ARIZONA	0034	3	21	1,656,794	250,000	6/60			
04	TUCSON, CITY OF	ARIZONA	0035	3	13	94,486	28,340	11/60			
04	PIMA CO SAN D 1	ARIZONA	0036	3	13	132,897	39,860	11/60			
04	TUCSON, CITY OF	ARIZONA	0037	3	13	230,203	69,060	2/61			
04	SCOTTSDALE, TOWN OF	ARIZONA	0038	3	13	71,611	21,480	1/61			
04	CLARKDALE, TOWN OF	ARIZONA	0040	3	17	23,511	7,050	2/61			
04	DOUGLAS, CITY OF	ARIZONA	0041	3	28	21,480	6,440	9/61			
04	PIMA CO SAN D 1	ARIZONA	0042	3	23	82,555	24,750	9/61			
04	PHOENIX, CITY OF	ARIZONA	0043	3	19	1,139,371	250,000	9/61			

MINOR RIVER BASIN	NAME OF APPLICANT	STATE	PROJECT NUMBER	STATUS	TYPE-DESCP	EST ELIG PROJ COST	WPC-FEDERAL-GRANTS AMOUNT	WPC-FEDERAL-GRANTS DATE	OTHER-FEDERAL-GRANTS SOURCE	OTHER-FEDERAL-GRANTS AMOUNT	OTHER-FEDERAL-GRANTS DATE
04	GILBERT, TOWN OF	ARIZONA	0044	3	21	25,668	7,700	5/63			
04	PIMA CO SAN D 1	ARIZONA	0045	3	23	83,033	24,900	1/63			
04	FLAGSTAFF, CITY OF	ARIZONA	0046	3	59	209,187	62,450	11/61			
04	MAMMOTH, TOWN OF	ARIZONA	0047	3	19	98,169	29,450	11/61			
04	PHOENIX, CITY OF	ARIZONA	0048	3	23	616,564	184,960	1/62			
04	PHOENIX, CITY OF	ARIZONA	0049	3	28	818,685	245,630	5/62			
04	SCOTTSDALE, CITY OF	ARIZONA	0050	3	21	9,495	2,940	9/62			
04	PIMA CO SAN D 1	ARIZONA	0051	3	23	529,564	158,860	12/62			
04	MESA, CITY OF	ARIZONA	0052	3	23	822,452	246,730	1/63			
04	SCOTTSDALE, CITY OF	ARIZONA	0053	3	29	1,339,660	401,893	5/63			
04	PHOENIX, CITY OF	ARIZONA	0054	3	27	9,594,464	1,107,240	10/62			
04	PHOENIX, CITY OF	ARIZONA	0055	3	33	765,293	235,580	6/63			
04	GILA BEND, TOWN OF	ARIZONA	0056	3	19	160,512	48,150	2/64			
04	SIERRA VISTA, CITY OF	ARIZONA	0058	3	22	66,320	19,890	11/63			
04	BENSON, TOWN OF	ARIZONA	0059	3	59	72,877	21,000	1/64			
04	PIMA CO SAN D 1	ARIZONA	0060	3	59	128,111	38,430	3/64			
04	TEMPE, CITY OF	ARIZONA	0061	3	23	1,623,568	487,070	5/64			
04	PHOENIX, CITY OF	ARIZONA	0062	3	23	4,969,784	1,490,930	6/64			
04	PATAGONIA, TOWN OF	ARIZONA	0063	3	19	32,316	9,670	1/65			
04	FLAGSTAFF, CITY OF	ARIZONA	0064	3	21	315,818	94,740	3/65			
04	JEROME, TOWN OF	ARIZONA	0065	3	21	11,913	3,480	4/65			
04	TUCSON, CITY OF	ARIZONA	0066	3	21	2,570,628	600,000	10/65			
04	HUACHUCA CITY, TOWN OF	ARIZONA	0068	2	19	104,401	31,320	10/65			
04	BUCKEYE, TOWN OF	ARIZONA	0069	3	49	117,805	35,340	12/65			
04	PHOENIX, CITY OF	ARIZONA	0070	3	23	1,080,581	356,590	2/66			
04	ARIZ STATE INST BD DIR	ARIZONA	0072	3	17	17,664	5,290	9/66			
04	ORACLE SAN D	ARIZONA	0073	3	19	17,439	5,230	7/66			
04	TOLLESON, CITY OF	ARIZONA	0075	3	17	1,874,167	562,250	9/66			
04	CHANDLER, CITY OF	ARIZONA	0076	3	19	1,510,127	498,340	10/66			
04	ARIZ STATE INDUST SCH	ARIZONA	0077	3	59	33,604	10,080	11/66			
04	TUCSON, CITY OF	ARIZONA	0080	3	23	1,423,090	426,920	3/67			
04	SIERRA VISTA, CITY OF	ARIZONA	0081	3	29	323,631	106,790	4/67			
04	BISBEE, CITY OF	ARIZONA	0083	3	59	58,995	17,660	6/67			
04	WILLCOX, CITY OF	ARIZONA	0084	2	21	17,500	5,250	1/68			
04	PHOENIX, CITY OF	ARIZONA	0085	2	21	2,117,760	698,850	1/68			
04	PRESCOTT, CITY OF	ARIZONA	0087	1	21	65,000	21,450	1/68			
04	FLAGSTAFF, CITY OF	ARIZONA	0088	1	57	2,788,980	920,350	3/68			
04	THATCHER, TOWN OF	ARIZONA	0093	1	19	186,778	55,430	11/68			
04	PIMA CO DEPT OF SAN	ARIZONA	0095	1	23	929,480	306,720	1/69			
04	ARIZONA CITY SD	ARIZONA	0096	1	19	235,268	70,580	3/69			
04	RESERVE W S MUTUAL ASSN	NEW MEXICO	0061	3	19	20,346	6,103	4/62			
05	WINSLOW, CITY OF	ARIZONA	0005	3	16	396,585	118,581	3/57			
05	SHOW LOW, CITY OF	ARIZONA	0009	3	19	133,044	39,910	7/57			
05	SPRINGERVILLE, TOWN OF	ARIZONA	0021	3	15	101,421	30,420	4/58			
05	HOLBROOK, TOWN OF	ARIZONA	0026	3	71	80,721	24,210	6/60			
05	WHITE MT APACHE TRIBE	ARIZONA	0086	1	15	189,400	56,800	1/68			
05	SNOWFLAKE, TOWN OF	ARIZONA	0094	1	17	177,700	58,640	11/68			
05	GALLUP, TOWN OF	NEW MEXICO	0001	3	45	220,687	60,157	4/57			
05	GALLUP, TOWN OF	NEW MEXICO	0031	3	21	118,808	35,642	12/58			
05	RAMAH W S MUTUAL ASSN	NEW MEXICO	0064	3	19	23,776	7,131	10/63	APW	3,554	10/63
05	QUEMADO MUTUAL S W ASSN	NEW MEXICO	0068	3	19	19,482	5,814	3/63	APW	3,926	10/63
05	GALLUP, CITY OF	NEW MEXICO	0075	3	21	35,343	10,602	3/63			
05	GALLUP, CITY OF	NEW MEXICO	0132	3	21	62,710	20,690	4/67			
05	ZUNI PUEBLO	NEW MEXICO	0134	1	19	114,500	34,350	6/67	EDA	57,250	12/67
05	ZUNI PUEBLO	NEW MEXICO	0154	1	59	105,000	31,500	6/69	EDA	18,900	6/69
06	CRAIG, CITY OF	COLORADO	0021	3	19	56,071	16,821	10/57			
06	W CRAIG WGS D	COLORADO	0022	3	14	22,580	6,774	11/57			
06	PAGOSA SPRINGS SAN D	COLORADO	0029	3	15	112,092	33,627	7/58			
06	CRAIG, CITY OF	COLORADO	0070	3	21	198,322	59,496	5/62			
06	MEEKER SAN D	COLORADO	0071	3	17	187,691	56,307	7/62			
06	CRAIG, CITY OF	COLORADO	0124	3	29	31,268	9,380	8/65			
06	STEAMBOAT SPGS, TOWN OF	COLORADO	0156	2	51	216,500	64,950	9/67			
06	CRAIG, CITY OF	COLORADO	0165	1	58	37,800	11,340	4/68			
06	RANGELY SAN D	COLORADO	0171	3	59	164,655	49,396	2/69			
06	HAYDEN, TOWN OF	COLORADO	0184	2	29	98,200	32,400	7/68			
06	MT WERNER WSD	COLORADO	0194	2	19	161,500	48,450	11/68			
06	VERNAL CITY CORP	UTAH	0001	3	15	313,219	93,965	9/57			
06	GREEN RIVER, CITY OF	UTAH	0040	3	16	170,555	27,527	9/64	APW	57,750	4/64
06	ROOSEVELT CITY CORP	UTAH	0070	3	59	176,260	58,160	3/65	EDA	22,300	6/66
06	PRICE RIVER WID	UTAH	0073	1	15	1,331,000	413,670	6/66	EDA	345,000	6/69
06	ALTAMONT, TOWN OF	UTAH	0081	1	19	30,670	9,200	10/66			
06	UTE INDIAN TRIBE	UTAH	0088	1	19	37,400	11,220	5/67	EDA	18,700	6/67
06	DUCHESNE, CITY OF	UTAH	0090	2	59	217,500	58,100	7/67	EDA	58,100	2/68
06	PINEDALE, TOWN OF	WYOMING	0002	3	19	59,452	17,835	3/57			
06	BIG PINEY, TOWN OF	WYOMING	0022	3	19	41,430	12,428	10/58			
06	ROCK SPRINGS, CITY OF	WYOMING	0025	3	13	29,131	8,739	1/59			
06	LYMAN, TOWN OF	WYOMING	0033	3	59	12,850	3,854	3/61			
06	BAGGS, TOWN OF	WYOMING	0037	3	19	20,961	6,288	8/59			
06	ROCK SPRINGS, CITY OF	WYOMING	0046	3	33	22,709	6,812	2/62			
06	GREEN RIVER, TOWN OF	WYOMING	0047	3	19	119,950	35,685	2/62			
06	KEMMERER, TOWN OF	WYOMING	0050	3	19	197,000	59,130	11/62	APW	3[illegible],400	1/63
06	DIAMONDVILLE, TOWN OF	WYOMING	0052	3	19	20,417	6,125	2/63	APW	3,550	8/63
06	ROCK SPRINGS, CITY OF	WYOMING	0055	3	33	33,560	10,068	5/63			
06	LYMAN, TOWN OF	WYOMING	0065	2	22	6,600	1,980	9/67			
06	RELIANCE SD	WYOMING	0073	1	19	27,600	8,280	3/69			
07	FT BRIDGER SAN D	WYOMING	0067	1	19	36,000	10,800	9/67			

NUMBER OF APPROVED PROJECTS 107 TOTAL 78,376,729 21,325,124 TOTAL 1,111,480

12
NEW MEXICO
TEXAS
OKLAHOMA
CHIHUAHUA
COAHUILA
DURANGO
NUEVO LEON
ZACATECAS
CANAL ZONE
GUL

MINOR RIVER BASIN	NAME OF APPLICANT	STATE	PROJECT NUMBER	STA TUS	TYPE-DESCP	EST ELIG PROJ COST	WPC-FEDERAL-GRANTS AMOUNT	DATE	OTHER-FEDERAL-GRANTS SOURCE	AMOUNT	DATE
01	VINTON, TOWN OF	LOUISIANA	0003	3	11	279,044	83,713	8/57			
01	NEW LLANO, VILL OF	LOUISIANA	0015	3	19	37,900	3,4[illegible]9	9/63	APW	15,400	11/62
01	LEESVILLE, TOWN OF	LOUISIANA	0019	3	31	50,120	13,402	6/60			
01	ZWOLLE, TOWN OF	LOUISIANA	0082	3	19	94,557	28,367	6/62			
01	LOGANSPORT, TOWN OF	LOUISIANA	0142	3	19	202,986	60,860	10/65			
01	MANY, TOWN OF	LOUISIANA	0154	3	19	80,455	24,136	11/64			
01	MANSFIELD, CITY OF	LOUISIANA	0219	1	59	157,350	51,920	5/69			
01	MARSHALL, CITY OF	TEXAS	0007	3	11	466,419	102,300	3/57			
01	ORANGE, CITY OF	TEXAS	0014	3	15	942,929	222,060	12/57			
01	EMORY, CITY OF	TEXAS	0079	3	16	53,128	15,938	9/59			
01	LONE OAK, CITY OF	TEXAS	0086	3	17	56,458	16,937	11/61			
01	CENTER, CITY OF	TEXAS	0088	3	17	305,727	90,000	11/59			
01	HEMPHILL, CITY OF	TEXAS	0117	3	16	125,293	37,587	8/60			
01	CANTON, CITY OF	TEXAS	0151	3	15	119,040	35,712	10/61			
01	QUINLAN, CITY OF	TEXAS	0243	3	15	72,570	21,750	8/62			
01	BECKVILLE, TOWN OF	TEXAS	0250	3	17	74,687	6,000	7/64			
01	KIRBYVILLE, CITY OF	TEXAS	0256	3	27	101,026			APW	21,000	1/63
01	NEWTON, CITY OF	TEXAS	0257	3	27	80,389			APW	50,000	2/63
01	PINEHURST, CITY OF	TEXAS	0263	3	11	154,861			APW	60,000	2/63
01	ALBA, CITY OF	TEXAS	0267	3	16	48,688			APW	75,000	9/63
01	TATUM, CITY OF	TEXAS	0364	3	56	142,580	42,770	2/66	APW	24,344	9/63
01	LONGVIEW, CITY OF	TEXAS	0396	3	21	1,975,945	592,780	12/65			
01	BIG SANDY, CITY OF	TEXAS	0402	3	16	73,842	22,150	2/66	EDA	14,770	2/67
01	WHITE OAK, CITY OF	TEXAS	0423	1	17	424,800	127,440	5/67			
01	GREENVILLE, CITY OF	TEXAS	0435	3	23	430,855	129,250	11/66			
01	MINEOLA, CITY OF	TEXAS	0437	3	52	53,246	15,970	1/67			
01	ORANGE, CITY OF	TEXAS	0443	2	75	984,300	295,290	10/66			
01	CADDO MILLS, CITY OF	TEXAS	0466	3	39	61,760	18,520	4/67			
01	ROYSE CITY, CITY OF	TEXAS	0473	1	57	169,100	55,800	3/68			
01	ORANGE CO WCID#2	TEXAS	0501	2	27	166,230	49,860	4/68			
01	LAKEPORT, CITY OF	TEXAS	0521	2	57	149,700	49,300	12/68			
01	CLARKSVILLE CITY, CITY	TEXAS	0541	1	13	67,400	20,220	3/69			
01	GLADEWATER, CITY OF	TEXAS	0546	1	23	259,300	77,790	3/69			
02	PINELAND, CITY OF	TEXAS	0033	3	11	110,034	33,010	11/57			
02	HENDERSON, CITY OF	TEXAS	0068	3	16	452,770	135,831	11/57			
02	SILSBEE, CITY OF	TEXAS	0072	3	15	314,956	94,456	8/58			
02	PORT ARTHUR, CITY OF	TEXAS	0103	3	15	1,501,110	250,000	7/59			
02	LUFKIN, CITY OF	TEXAS	0106	3	57	953,656	250,000	9/59			
02	NEDERLAND, CITY OF	TEXAS	0108	3	57	694,173	204,057	9/59			
02	SOUR LAKE, CITY OF	TEXAS	0113	3	16	43,225	12,967	9/59			
02	BROWNSBORO, CITY OF	TEXAS	0176	3	17	81,947	24,468	10/61			
02	RUSK, TOWN OF	TEXAS	0178	3	21	149,415	43,725	10/61			
02	GROVES, CITY OF	TEXAS	0191	3	15	1,469,237	440,770	11/61			
02	WOODVILLE, CITY OF	TEXAS	0204	3	45	216,370	64,911	8/62			
02	SILSBEE, CITY OF	TEXAS	0238	3	17	155,562			APW	77,781	9/63
02	ALTO, TOWN OF	TEXAS	0255	3	11	57,677			APW	28,838	1/63
02	RUSK, TOWN OF	TEXAS	0258	3	23	129,981			APW	64,990	1/63
02	JEFFERSON W S D	TEXAS	0264	3	16	185,377			APW	92,550	9/63
02	JEFFERSON CO F W S D 1	TEXAS	0265	3	15	191,401			APW	95,700	9/63
02	JEFFERSON CO W C I D 9	TEXAS	0270	3	11	44,1[illegible]9			APW	22,059	9/63
02	JEFFERSON CO W C I D 14	TEXAS	0273	3	15	103,063			APW	51,531	9/63
02	KOUNTZE, CITY OF	TEXAS	0309	3	26	88,496			APW	44,248	9/63
02	PORT ARTHUR, CITY OF	TEXAS	0326	2	65	1,233,000	369,900	8/64			
02	DIBOLL, CITY OF	TEXAS	0392	3	23	91,231	27,360	10/65			

02	LAKEVIEW, CITY OF	TEXAS	0433	3	23	33,900	10,170	4/68			
02	ARP, CITY OF	TEXAS	0439	3	21	61,120	20,160	12/66			
02	TYLER, CITY OF	TEXAS	0440	3	28	2,095,991	657,360	9/66			
02	PORT NECHES, CITY OF	TEXAS	0449	2	55	2,233,400	670,000	11/66			
02	WELLS, CITY OF	TEXAS	0462	1	23	51,600	15,480	4/68			
02	ANGELINA CO FR W SUP D	TEXAS	0536	1	57	37,700	11,030	4/69			
02	JEFFERSON CO FWSD#1	TEXAS	0549	1	57	67,900	20,340	6/69			
02	HUNTINGTON, CITY OF	TEXAS	0557	2	27	118,600	39,130	2/69			
03	LEWISVILLE, CITY OF	TEXAS	0001	3	16	183,858	55,157	3/57			
03	GRAND PRAIRIE, CITY OF	TEXAS	0004	3	62	302,130	77,160	7/58			
03	MESQUITE, CITY OF	TEXAS	0012	3	16	832,705	249,811	11/57			
03	LIBERTY, CITY OF	TEXAS	0022	3	11	108,725	30,900	3/57			
03	TEXAS CITY, CITY OF	TEXAS	0032	3	22	122,557	36,767	3/57			
03	COLLINSVILLE, CITY OF	TEXAS	0035	3	16	22,356	6,706	7/59			
03	FORT WORTH, CITY OF	TEXAS	0037	3	17	1,948,020	250,000	11/57			
03	GARLAND, CITY OF	TEXAS	0039	3	15	1,099,719	250,000	1/60			
03	FERRIS, CITY OF	TEXAS	0044	3	1[illegible]	114,055	34,216	11/57			
03	AUBREY, CITY OF	TEXAS	0045	3	16	29,789	8,936	5/59			
03	VAN ALSTYNE, CITY OF	TEXAS	0049	3	26	77,006	23,101	11/57			
03	GALVESTON CO W C I D 1	TEXAS	0055	3	21	137,656	30,386	12/57			
03	GUNTER, CITY OF	TEXAS	0059	3	15	50,947	15,294	8/62			
03	DEER PARK, CITY OF	TEXAS	0063	3	17	259,943	75,000	11/57			
03	CHICO, CITY OF	TEXAS	0070	3	16	40,234	12,070	9/59			
03	HOUSTON, CITY OF	TEXAS	0075	3	47	927,755	250,000	10/58			
03	BAYTOWN, CITY OF	TEXAS	0078	3	57	389,200	116,760	7/58			
03	TRINITY RIVER A	TEXAS	0084	3	16	6,859,152	250,000	8/58			
03	ANGLETON, CITY OF	TEXAS	0089	3	15	297,292	89,187	9/58			
03	GALVESTON CO W C I D 7	TEXAS	0090	3	15	364,159	109,247	7/58			
03	N TARRANT CO W D	TEXAS	0092	3	19	17,848	5,354	4/60			
03	CROWLEY, CITY OF	TEXAS	0102	3	17	95,070	28,520	10/61			
03	KAUFMAN, CITY OF	TEXAS	0109	3	21	139,093	41,727	4/60			
03	LAKE WORTH VILL	TEXAS	0110	3	13	195,825	58,747	9/60			
03	DUNCANVILLE, CITY OF	TEXAS	0114	3	16	170,243	50,331	9/59			
03	GALVESTON CO W C I D 8	TEXAS	0115	3	11	60,750	18,225	9/59			
03	PLANO, CITY OF	TEXAS	0116	3	17	483,381	98,670	9/59			
03	LA PORTE, CITY OF	TEXAS	0118	3	21	41,624	10,710	10/61			
03	KENNEDALE, CITY OF	TEXAS	0122	3	17	141,151	42,345	8/60			
03	LA MARQUE, CITY OF	TEXAS	0125	3	53	342,522	102,750	9/60			
03	BLUE RIDGE, TOWN OF	TEXAS	0126	3	17	37,174	11,152	9/60			
03	ANNA, CITY OF	TEXAS	0127	3	15	77,969	23,390	11/60			
03	HALTOM CITY, CITY OF	TEXAS	0128	3	13	164,539	49,361	9/60			
03	DALLAS CO W C I D	TEXAS	0135	3	15	435,880	126,852	1/61			
03	BRIDGEPORT, CITY OF	TEXAS	0138	3	71	128,375	38,512	8/60			
03	ENNIS, CITY OF	TEXAS	0141	3	17	470,630	137,850	11/60			
03	DENTON, CITY OF	TEXAS	0142	3	57	1,197,229	250,000	9/60			
03	CONROE, CITY OF	TEXAS	0144	3	71	111,139	33,303	8/6[illegible]			
03	GALVESTON CO W C I D 12	TEXAS	0147	3	27	123,000	36,899	11/60			
03	TOMBALL, CITY OF	TEXAS	0154	3	21	40,635	12,190	8/60			
03	PASADENA, CITY OF	TEXAS	0156	3	21	730,298	219,089	8/62			
03	ROWLETT, TOWN OF	TEXAS	0160	3	13	98,864	29,641	11/61			
03	SPRINGTOWN, CITY OF	TEXAS	0164	3	17	45,532	13,650	10/61			
03	BRAZORIA CO W C I D 3	TEXAS	0166	3	21	30,933	9,280	10/61			
03	HOUSTON, CITY OF	TEXAS	0169	3	57	1,179,688	247,922	12/61			
03	TEAGUE, CITY OF	TEXAS	0172	3	56	96,413	7,950	10/64	APW	40,000	12/63
03	KRUM, CITY OF	TEXAS	0173	3	17	54,270	16,280	10/61			
03	WAXAHACHIE, CITY OF	TEXAS	0174	3	45	376,201	112,884	10/61			
03	FARMERSVILLE, CITY OF	TEXAS	0180	3	15	205,738	60,000	10/61			

MINOR RIVER BASIN	NAME OF APPLICANT	STATE	PROJECT NUMBER	STATUS	TYPE-DESCP	EST ELIG PROJ COST	WPC-FEDERAL-GRANTS AMOUNT	WPC-FEDERAL-GRANTS DATE	OTHER-FEDERAL-GRANTS SOURCE	OTHER-FEDERAL-GRANTS AMOUNT	OTHER-FEDERAL-GRANTS DATE
03	ATHENS, CITY OF	TEXAS	0181	3	55	478,815	143,644	10/61			
03	DALLAS CO W C I D 7	TEXAS	0184	3	57	392,656	117,140	12/61			
03	TARRANT CO W S CORP	TEXAS	0185	3	15	170,375	50,571	11/61			
03	DE SOTO, CITY OF	TEXAS	0187	3	15	212,258	63,677	11/61			
03	HUBBARD, CITY OF	TEXAS	0188	3	55	117,279	35,183	11/61			
03	BRAZORIA CO W C I D 4	TEXAS	0189	3	15	124,572	37,371	10/61			
03	HARRIS CO W C I D 21	TEXAS	0193	3	21	79,759	23,927	11/61			
03	LEONARD, CITY OF	TEXAS	0197	3	17	60,542	16,840	12/61			
03	TERRELL, CITY OF	TEXAS	0200	3	17	244,665	73,399	8/62			
03	GALVESTON CO W C I D 1	TEXAS	0202	3	17	871,219	261,365	9/62			
03	TRINITY, CITY OF	TEXAS	0215	3	21	54,055	16,185	8/62			
03	FRISCO, CITY OF	TEXAS	0217	3	56	81,065	23,700	10/63			
03	BARRY, CITY OF	TEXAS	0218	3	17	15,886	4,710	9/62			
03	FORT WORTH, CITY OF	TEXAS	0222	3	21	4,256,364	909,012	12/62			
03	TEXAS CITY, CITY OF	TEXAS	0224	3	27	989,649	21,530	4/64	APW	473,290	9/63
03	MESQUITE, CITY OF	TEXAS	0230	3	21	840,782	250,000	8/62			
03	GALVESTON CO W C I D 2	TEXAS	0235	3	23	155,111	46,533	8/62			
03	MIDLOTHIAN, CITY OF	TEXAS	0236	3	16	130,000	39,000	8/62			
03	CAISETTA, CITY OF	TEXAS	0244	3	17	129,605	35,970	9/62			
03	HARRIS CO W C I D 78	TEXAS	0247	3	15	105,572	31,671	8/62			
03	CENTERVILLE, CITY OF	TEXAS	0262	3	27	34,046			APW	16,500	2/63
03	CELINA, CITY OF	TEXAS	0277	3	66	58,172	17,451	8/63			
03	BOWIE, CITY OF	TEXAS	0278	3	16	168,292	50,487	8/63			
03	PLANO, CITY OF	TEXAS	0281	3	51	290,000	87,000	9/63			
03	GALVESTON CO W C I D 15	TEXAS	0284	3	16	169,907	9,453	5/64	APW	75,000	9/63
03	HARRIS CO W C I D 56	TEXAS	0285	3	11	187,831	56,349	8/63			
03	ITALY, CITY OF	TEXAS	0298	3	56	140,184	42,055	8/63			
03	DENTON, CITY OF	TEXAS	0300	3	23	227,246	66,090	10/63			
03	DUNCANVILLE, CITY OF	TEXAS	0301	3	51	206,464	51,000	8/63			
03	TARRANT CO W S CORP	TEXAS	0305	3	52	56,688	17,006	9/63			
03	HOUSTON, CITY OF	TEXAS	0306	3	57	1,813,904	[illegible].171	[illegible]			
03	KEENE, CITY OF	TEXAS	0307	3	56	106,986	32,[illegible]	11/63			
03	BAYVIEW MUD	TEXAS	0313	3	15	286,563	85,960	2/65			
03	MCKINNEY, CITY OF	TEXAS	0323	3	21	204,354	61,306	5/64			
03	MILFORD, CITY OF	TEXAS	0329	3	21	8,563	2,569	6/64			
03	[illegible]OME, CITY OF	TEXAS	0332	1	16	74,870	24,700	9/64			
03	GRANDVIEW, CITY OF	TEXAS	0335	3	11	69,240	20,772	8/64			
03	PEARLAND, CITY OF	TEXAS	0336	3	17	356,665	106,999	9/64			
03	GRAPELAND, CITY OF	TEXAS	0337	3	11	56,856	17,056	9/64			
03	LIVINGSTON, CITY OF	TEXAS	0342	3	11	92,569	27,770	10/64			
03	SEABROOK, CITY OF	TEXAS	0343	3	27	592,616	177,780	11/64			
03	FORT WORTH, CITY OF	TEXAS	0344	3	58	760,300	228,090	10/64			
03	CROCKETT, CITY OF	TEXAS	0351	3	61	171,400	51,420	11/64			
03	PEARLAND, CITY OF	TEXAS	0352	3	55	650,000	195,000	5/65			
03	BACLIFF MUD	TEXAS	0353	3	16	165,937	49,781	12/64			
03	TARRANT CO W S CORP	TEXAS	0354	3	22	171,667	51,500	12/64			
03	PASADENA, CITY OF	TEXAS	0356	3	21	321,820	96,540	3/65			
03	PASADENA, CITY OF	TEXAS	0363	3	21	206,588	61,970	3/65			
03	KEMP, CITY OF	TEXAS	0370	3	56	45,300	13,590	11/65			
03	COPPELL, CITY OF	TEXAS	0372	3	16	250,275	82,590	10/65			
03	HOUSTON, CITY OF	TEXAS	0376	3	21	3,592,900	1,185,650	1/66			
03	GALVESTON CO W C I D 8	TEXAS	0377	3	23	77,000	23,100	12/65			
03	SHOREACRES, CITY OF	TEXAS	0382	3	16	150,609	45,180	11/65			
03	MORGANS POINT, CITY OF	TEXAS	0384	3	15	111,097	33,320	11/65			
03	MANSFIELD, CITY OF	TEXAS	0387	3	16	240,700	79,430	2/66			
03	BURLESON, CITY OF	TEXAS	0388	3	69	67,722	20,316	9/65			
03	FORT WORTH, CITY OF	TEXAS	0390	3	28	633,324	189,990	10/65			
03	DENTON, CITY OF	TEXAS	0393	3	22	255,300	76,590	2/66			
03	ANGLETON, CITY OF	TEXAS	0400	3	55	1,126,969	363,000	6/66			
03	TRINITY RIVER AUTH	TEXAS	0403	3	22	266,400	87,910	8/66			
03	LEAGUE CITY, CITY OF	TEXAS	0405	3	77	499,339	164,780	12/66			
03	BAYTOWN, CITY OF	TEXAS	0406	3	56	1,627,900	537,200	2/66			
03	ALVIN, CITY OF	TEXAS	0409	3	56	545,000	179,850	8/65			
03	HARRIS CO WCID 21	TEXAS	0411	3	21	122,349	40,370	9/66			
03	BENBROOK WES AUTH	TEXAS	0420	3	22	157,421	47,850	8/66			
03	MUENSTER, CITY OF	TEXAS	0422	1	21	95,600	28,680	3/68			
03	WEATHERFORD, CITY OF	TEXAS	0429	3	22	57,620	18,250	11/66			
03	TRINITY RIVER A	TEXAS	0444	2	17	5,218,000	1,685,640	8/67			
03	PALMER, CITY OF	TEXAS	0445	1	59	37,000	12,210	12/66			
03	FT WORTH, CITY OF	TEXAS	0447	3	23	516,047	170,290	1/67			
03	LAKE DALLAS MUA	TEXAS	0448	3	16	128,500	42,400	12/66			
03	DAYTON, CITY OF	TEXAS	0451	1	76	135,500	44,710	12/66			
03	PILOT POINT, CITY OF	TEXAS	0454	3	49	95,480	28,540	3/67			
03	PEARLAND, CITY OF	TEXAS	0455	2	53	463,090	152,810	1/68			
03	ALLEN, TOWN OF	TEXAS	0459	3	22	340,146	112,240	11/66			
03	FRIENDSWOOD, CITY OF	TEXAS	0464	3	23	145,310	47,950	2/68			
03	DENTON, CITY OF	TEXAS	0471	1	21	907,000	299,310	4/68			
03	MEXIA, CITY OF	TEXAS	0477	1	57	222,400	66,720	4/68			
03	KATY, CITY OF	TEXAS	0481	2	57	470,000	155,100	4/69			
03	FORNEY, CITY OF	TEXAS	0483	1	57	194,000	64,020	3/68			
03	CLEAR LAKE CITY WA	TEXAS	0485	2	57	1,629,900	537,860	3/69			
03	ITASCA, CITY OF	TEXAS	0486	3	55	122,294	36,680	6/67			
03	LEWISVILLE, CITY OF	TEXAS	0487	1	27	514,000	169,620	1/69			
03	PRINCETON, CITY OF	TEXAS	0490	2	55	268,000	88,440	4/68			
03	TEXAS CITY, CITY OF	TEXAS	0495	2	66	185,000	61,050	3/68			
03	FRIENDSWOOD, CITY OF	TEXAS	0500	1	23	82,760	24,750	1/69			
03	HOUSTON, CITY OF	TEXAS	0502	2	21	3,180,900	1,049,690	12/68			
03	ROCKWALL, CITY OF	TEXAS	0504	1	21	150,000	49,500	5/69			
03	ANGLETON, CITY OF	TEXAS	0509	3	23	159,673	52,360	1/69			
03	HOUSTON, CITY OF	TEXAS	0514	2	21	720,200	237,660	2/69			
03	FT WORTH, CITY OF	TEXAS	0517	2	21	282,000	49,500	3/69			
03	DALWORTHINGTON GARDENS	TEXAS	0523	2	23	126,100	41,610	2/69			
03	COLIN CO FWSD#1	TEXAS	0524	2	57	42,000	13,860	2/69			
03	DUNCANVILLE, CITY OF	TEXAS	0528	2	23	220,800	65,010	2/69			
03	ARLINGTON, CITY OF	TEXAS	0534	1	21	592,400	195,490	2/69			
03	TRINITY BAY CONS D	TEXAS	0544	2	57	200,000	66,000	3/69			
03	WEBSTER, CITY OF	TEXAS	0545	2	27	349,300	115,260	2/69			
03	TRINITY RIVER A	TEXAS	0548	1	23	4,404,000	750,000	5/69			
03	PEARLAND, CITY OF	TEXAS	0552	1	57	221,200	72,990	5/69			
03	FT WORTH, CITY OF	TEXAS	0554	1	23	157,000	51,810	1/69			
03	IRVING, CITY OF	TEXAS	0558	1	23	528,600	174,430	12/68			
03	HARRIS CO WCI[illegible] 3	TEXAS	0560	1	57	657,400	108,000	5/69			
03	FRIENDSWOOD, CITY OF	TEXAS	0567	1	57	528,800	174,500	6/69			
03	GARLAND, CITY OF	TEXAS	0568	1	23	617,000	203,600	1/69			
03	TEXAS CITY, CITY OF	TEXAS	0571	1	23	128,600	39,600	4/69			
03	HUMBLE, CITY OF	TEXAS	0586	1	21	172,500	56,920	12/68			
04	CLOVIS, CITY OF	NEW MEXICO	0029	3	21	143,584	[illegible],C75	1/60			
04	CLOVIS, CITY OF	NEW MEXICO	0055	3	59	290,901	87,270	4/62			
04	CAMERON, CITY OF	TEXAS	0002	3	16	158,332	47,499	3/57			
04	SWEETWATER, CITY OF	TEXAS	0016	3	16	1,013,023	250,000	3/57			
04	ABILENE, CITY OF	TEXAS	0030	3	19	917,470	250,000	5/57			

MINOR RIVER BASIN	NAME OF APPLICANT	STATE	PROJECT NUMBER	STATUS	TYPE-DESCP	EST ELIG PROJ COST	WPC-FEDERAL-GRANTS AMOUNT	WPC-FEDERAL-GRANTS DATE	OTHER-FEDERAL-GRANTS SOURCE	OTHER-FEDERAL-GRANTS AMOUNT	OTHER-FEDERAL-GRANTS DATE
04	RICHMOND, CITY OF	TEXAS	0036	3	11	54,879	16,463	3/57			
04	TEMPLE, CITY OF	TEXAS	0038	3	17	785,403	231,381	9/53			
04	GRANBURY, CITY OF	TEXAS	0053	3	15	164,953	49,041	11/57			
04	CLEBURNE, CITY OF	TEXAS	0066	3	27	142,255	34,839	11/57			
04	DE LEON, CITY OF	TEXAS	0069	3	11	43,853	12,825	11/57			
04	FREEPORT, CITY OF	TEXAS	0076	3	15	742,827	222,851	10/58			
04	GROESBECK, CITY OF	TEXAS	0090	3	11	79,083	23,724	7/59			
04	HEMPSTEAD, CITY OF	TEXAS	0119	3	16	127,067	33,540	7/59			
04	THROCKMORTON, CITY OF	TEXAS	0120	3	16	43,609	9,650	7/59			
04	W COLUMBIA, CITY OF	TEXAS	0121	3	75	169,116	50,734	12/59			
04	OLNEY, CITY OF	TEXAS	0129	3	61	105,600	31,800	9/60			
04	TEXAS YOUTH COUNCIL	TEXAS	0136	3	51	37,317	11,195	11/60			
04	LUBBOCK, CITY OF	TEXAS	0149	3	71	688,123	176,100	9/60			
04	GATESVILLE, CITY OF	TEXAS	0150	3	55	339,282	101,784	11/61			
04	HILLSBORO, CITY OF	TEXAS	0162	3	21	38,265	11,479	10/61			
04	THORNDALE, CITY OF	TEXAS	0165	3	21	31,878	9,000	11/61			
04	JOHNSON CO FR WATER SD1	TEXAS	0167	3	15	125,204	37,561	10/61			
04	MCLENNAN CO W C I D 3	TEXAS	0171	3	23	201,802	58,798	11/61			
04	BELTON, CITY OF	TEXAS	0179	3	17	94,819	28,445	10/61			
04	ROSENBERG, CITY OF	TEXAS	0192	3	57	484,566	145,369	10/61			
04	POST, CITY OF	TEXAS	0194	3	13	52,745	15,823	12/61			
04	HART, CITY OF	TEXAS	0198	3	15	52,776	15,832	8/62			
04	TROY, CITY OF	TEXAS	0206	3	15	60,716	18,214	8/62			
04	LUBBOCK, CITY OF	TEXAS	0208	3	58	875,696	262,708	9/63			
04	BAIRD, CITY OF	TEXAS	0210	3	17	138,632	40,375	8/62			
04	GODLEY, CITY OF	TEXAS	0211	3	15	33,600	10,104	8/62			
04	PLAINVIEW, CITY OF	TEXAS	0226	3	21	435,957	130,785	8/62			
04	CRAWFORD, CITY OF	TEXAS	0237	3	15	100,150	30,045	9/62			
04	LAKE BARBARA, CITY OF	TEXAS	0239	3	15	96,249	28,874	8/62			
04	ROUND ROCK, CITY OF	TEXAS	0242	3	21	64,155	19,200	8/62			
04	RISING STAR, CITY OF	TEXAS	0251	3	15	85,040	25,512	9/63			
04	MINERAL WELLS, CITY OF	TEXAS	0266	3	26	169,312	50,793	9/63			
04	MARLIN, CITY OF	TEXAS	0269	3	21	305,538			APW	150,000	9/63
04	HALE CENTER, CITY OF	TEXAS	0276	3	51	48,590	14,577	8/63			
04	WEST, CITY OF	TEXAS	0279	3	52	164,282	49,284	8/63			
04	GRAFORD, CITY OF	TEXAS	0290	3	16	38,716	11,614	10/63			
04	MERKEL, CITY OF	TEXAS	0296	3	56	210,196	63,059	8/63			
04	WILSON, CITY OF	TEXAS	0299	3	16	42,056	12,610	9/63			
04	CLYDE, CITY OF	TEXAS	0299	3	11	121,335	36,400	8/63			
04	SWEENY, CITY OF	TEXAS	0317	3	15	303,475	91,042	3/64			
04	NEW HOME, CITY OF	TEXAS	0318	3	16	14,580	4,374	3/64			
04	GEORGETOWN, CITY OF	TEXAS	0324	3	55	272,750	81,825	7/64			
04	LUBBOCK, CITY OF	TEXAS	0327	3	21	325,864	97,759	8/64			
04	MINERAL WELLS, CITY OF	TEXAS	0331	3	16	87,472	26,240	2/65			
04	BLUM, CITY OF	TEXAS	0339	3	19	29,000	8,700	12/64			
04	W COLUMBIA, CITY OF	TEXAS	0340	3	13	18,208	5,462	10/64			
04	ROBINSON, CITY OF	TEXAS	0366	3	19	294,675	88,400	10/65			
04	OBRIEN, CITY OF	TEXAS	0373	3	17	38,800	11,640	11/65			
04	BRYAN, CITY OF	TEXAS	0389	3	21	848,450	254,530	9/65			
04	SPRINGLAKE, TOWN OF	TEXAS	0394	3	19	35,500	10,650	9/65			
04	WHARTON CO WCID 2	TEXAS	0398	3	21	65,578	19,670	1/66			
04	BELL CO WCID 3	TEXAS	0399	3	15	108,700	32,610	12/65			
04	COMANCHE, CITY OF	TEXAS	0413	3	11	143,500	43,050	8/66			
04	PLAINVIEW, CITY OF	TEXAS	0421	3	58	656,839	216,750	2/67			
04	FT BEND CO WCID2	TEXAS	0427	3	53	158,362	47,500	9/66			
04	TEMPLE, CITY OF	TEXAS	0436	2	21	635,000	209,550	12/66			
04	LITTLEFIELD, CITY OF	TEXAS	0461	3	11	187,061	56,119	1/68			
04	LUBBOCK, CITY OF	TEXAS	0476	3	12	107,459	32,230	2/69			
04	BELL CO WCID#1	TEXAS	0484	2	57	2,377,000	413,820	4/68			
04	ROBY, CITY OF	TEXAS	0493	2	59	29,710	9,830	3/68			
04	BREMOND, CITY OF	TEXAS	0496	1	21	30,000	9,000	8/68			
04	NAVASOTA, CITY OF	TEXAS	0497	3	23	82,245	24,670	1/69			
04	WACO, CITY OF	TEXAS	0499	2	23	525,000	173,250	6/68			
04	LOTT, CITY OF	TEXAS	0518	1	29	27,900	8,370	4/69			
04	BRYAN, CITY OF	TEXAS	0526	1	23	269,300	80,790	3/69			
04	LUBBOCK, CITY OF	TEXAS	0542	1	11	2,500,000	825,000	4/69			
04	WEINERT, CITY OF	TEXAS	0553	1	17	41,400	12,420	4/69			
04	BRENHAM, CITY OF	TEXAS	0562	2	21	318,500	105,100	1/69			
04	TAHOKA, CITY OF	TEXAS	0564	1	21	74,000	22,200	2/69			
04	RICHMOND, CITY OF	TEXAS	0570	1	57	339,000	111,870	4/69			
04	BRAZOS RIVER A	TEXAS	0576	1	57	5,185,500	1,711,210	2/69			
05	LOVINGTON, CITY OF	NEW MEXICO	0020	3	15	438,929	110,000	12/57			
05	HOBBS, CITY OF	NEW MEXICO	0026	3	71	75,267	22,580	12/58			
05	SNYDER, CITY OF	TEXAS	0003	3	59	24,771	7,431	8/58			
05	GIDDINGS, CITY OF	TEXAS	0015	3	36	55,258	16,230	3/57			
05	SAN ANGELO, CITY OF	TEXAS	0027	3	16	1,248,562	250,000	3/57			
05	WHARTON, CITY OF	TEXAS	0029	3	15	271,285	81,385	3/57			
05	EDEN, CITY OF	TEXAS	0065	3	16	54,937	16,481	7/59			
05	BALLINGER, CITY OF	TEXAS	0091	3	19	8,000	2,399	7/58			
05	ANDREWS, CITY OF	TEXAS	0100	3	19	97,043	29,113	8/59			
05	BAY CITY, CITY OF	TEXAS	0132	3	63	268,328	80,498	11/60			
05	BRONTE, CITY OF	TEXAS	0134	3	17	44,902	13,092	9/60			
05	LAMESA, CITY OF	TEXAS	0139	3	17	406,025	121,117	10/61			
05	COLORADO CO WC & ID 2	TEXAS	0145	3	15	53,572	13,678	11/60			
05	BIG SPRING, CITY OF	TEXAS	0153	3	45	814,998	244,499	11/61			
05	EARLY, TOWN OF	TEXAS	0157	3	17	61,830	18,292	12/60			
05	MARBLE FALLS W C I D 1	TEXAS	0177	3	15	333,664	100,099	11/61			
05	ELGIN, CITY OF	TEXAS	0207	3	47	100,661	30,198	8/62			
05	MILES, CITY OF	TEXAS	0212	3	15	65,017	19,505	8/62			
05	BRADY, CITY OF	TEXAS	0261	3	17	359,703			APW	179,351	1/63
05	RICHLAND SPGS, CITY OF	TEXAS	0272	3	15	57,196	17,158	10/63			
05	MARKHAM M U D	TEXAS	0308	3	17	52,192	15,657	10/63			
05	SANTA ANNA, CITY OF	TEXAS	0345	3	19	118,400	35,520	9/65			
05	WHARTON, CITY OF	TEXAS	0379	3	23	26,936	8,080	1/66			
05	FREDERICKSBURG, CITY OF	TEXAS	0385	3	11	187,666	56,290	9/65			
05	BURNET, CITY OF	TEXAS	0395	3	56	132,868	39,860	12/65			
05	BROWNWOOD, CITY OF	TEXAS	0408	3	23	611,530	183,450	8/66			
05	ROBERT LEE, CITY OF	TEXAS	0415	3	15	105,820	31,740	8/66			
05	BAY CITY, CITY OF	TEXAS	0417	3	26	610,628	183,180	8/66			
05	FREDERICKSBURG, CITY OF	TEXAS	0460	2	[illegible]	67,900	22,400	4/68			
05	SEAGRAVES, CITY OF	TEXAS	0470	3	21	69,593	22,965	1/68			
05	AUSTIN, CITY OF	TEXAS	0474	3	21	81,084	26,752	4/68			
05	AUSTIN, CITY OF	TEXAS	0475	2	23	1,187,000	391,710	4/68			
05	AUSTIN, CITY OF	TEXAS	0506	1	57	207,300	59,670	2/69			
05	BURNET, CITY OF	TEXAS	0512	3	23	39,982	13,190	3/69			
05	MATOGORDA WD&WSC	TEXAS	0522	2	57	43,500	13,050	2/69			
05	FAYETTEVILLE, CITY OF	TEXAS	0532	1	21	45,000	13,500	2/69			
06	SAN MARCOS, CITY OF	TEXAS	0020	3	46	144,159	43,247	3/57			
06	HALLETTSVILLE, CITY OF	TEXAS	0021	3	11	109,508	28,650	3/57			
06	NEW BRAUNFELS, CITY OF	TEXAS	0034	3	26	274,042	75,000	3/57			
06	YOAKUM, CITY OF	TEXAS	0051	3	47	214,926	64,290	11/57			

MINOR RIVER BASIN	NAME OF APPLICANT	STATE	PROJECT NUMBER	STA TUS	TYPE-DESCR	EST ELIG PROJ COST	WPC-FEDERAL-GRANTS AMOUNT	DATE	OTHER-FEDERAL-GRANTS SOURCE	AMOUNT	DATE
06	PORT LAVACA, CITY OF	TEXAS	0052	3	51	116,911	30,398	11/57			
06	SEGUIN, CITY OF	TEXAS	0077	3	15	516,493	140,164	7/59			
06	LULING, CITY OF	TEXAS	0175	3	41	87,145	26,143	7/61			
06	FLORESVILLE, CITY OF	TEXAS	0201	3	21	87,278	25,680	8/62			
06	POINT COMFORT, TOWN OF	TEXAS	0209	3	23	9,767	2,930	8/62			
06	SCHERTZ, CITY OF	TEXAS	0214	3	15	244,702	73,217	8/62			
06	NEW BRAUNFELS, CITY OF	TEXAS	0221	3	27	688,000	206,400	4/63			
06	BLANCO, CITY OF	TEXAS	0225	3	15	132,248	39,674	8/62			
06	NIXON CITY U BD	TEXAS	0241	3	27	168,596	50,578	8/62			
06	SMILEY, CITY OF	TEXAS	0287	3	56	66,065	19,810	10/63			
06	BOERNE, CITY OF	TEXAS	0288	3	21	33,920	10,176	10/63			
06	GONZALES, CITY OF	TEXAS	0304	3	51	303,861	91,158	10/63			
06	UNIVERSAL CITY, CITY OF	TEXAS	0321	3	21	142,364	42,709	5/64			
06	SAN ANTONIO, CITY OF	TEXAS	0348	3	21	1,445,356	433,600	10/64			
06	SAN ANTONIO, CITY OF	TEXAS	0355	3	23	4,010,900	600,000	6/65			
06	SAN ANTONIO RIVER A	TEXAS	0358	3	16	337,600	101,280	3/65			
06	SEGUIN, CITY OF	TEXAS	0369	3	28	228,700	68,610	11/65			
06	SEADRIFT, CITY OF	TEXAS	0374	3	15	180,930	54,270	10/65			
06	VICTORIA CO W C I D	TEXAS	0390	3	75	153,211	45,960	11/65			
06	SCHULENBURG, CITY OF	TEXAS	0401	3	56	167,989	50,390	1/66			
06	CUERO, CITY OF	TEXAS	0418	3	11	269,492	80,930	10/66			
06	SAN ANTONIO, CITY OF	TEXAS	0432	2	23	5,679,800	1,474,000	1/68			
06	PALACIOS, CITY OF	TEXAS	0453	2	56	415,000	124,500	11/66			
06	SAN MARCOS, CITY OF	TEXAS	0479	2	57	458,300	151,230	6/68			
06	PORT LAVACA, CITY OF	TEXAS	0480	1	57	185,500	61,210	6/68			
06	SAN ANTONIO RIVER A	TEXAS	0489	3	23	93,001	30,690	9/67			
06	SAN ANTONIO, CITY OF	TEXAS	0498	2	11	3,208,000	1,058,640	9/67			
06	GOLIAD, CITY OF	TEXAS	0507	3	11	76,393	19,600	2/69			
06	MEDINA CO WCID#1	TEXAS	0513	2	17	83,800	27,210	1/69			
06	SCHULENBURG, CITY OF	TEXAS	0578	2	23	21,900	6,560	2/69			
07	UVALDE, CITY OF	TEXAS	0005	3	21	54,460	16,163	3/57			
07	MATHIS, CITY OF	TEXAS	0019	3	16	100,274	30,082	3/57			
07	BEEVILLE, CITY OF	TEXAS	0025	3	16	295,210	94,210	11/57			
07	THREE RIVERS, CITY OF	TEXAS	0073	3	11	81,408	24,406	9/60			
07	WOODSBORO, TOWN OF	TEXAS	0163	3	49	81,564	24,469	10/61			
07	CRYSTAL CITY, CITY OF	TEXAS	0168	3	15	362,187	108,076	10/61			
07	NUECES CO W C I D 4	TEXAS	0190	3	17	363,227	106,700	10/61			
07	PLEASANTON, CITY OF	TEXAS	0205	3	25	155,962	46,080	8/62			
07	CORPUS CHRISTI, CITY OF	TEXAS	0213	3	27	1,316,590	394,977	9/62			
07	PETTUS M U D	TEXAS	0227	3	15	142,765	42,823	8/62			
07	ROCKPORT, CITY OF	TEXAS	0234	3	21	41,483	12,420	8/62			
07	PEARSALL, CITY OF	TEXAS	0274	3	57	153,023			APW	76,511	9/63
07	COTULLA, CITY OF	TEXAS	0275	3	57	173,049			APW	86,524	1/64
07	PORTLAND, CITY OF	TEXAS	0292	3	51	153,698	46,109	8/63			
07	CORPUS CHRISTI, CITY OF	TEXAS	0293	3	53	1,187,023	356,106	9/63			
07	CORPUS CHRISTI, CITY OF	TEXAS	0294	2	11	1,908,700	572,610	12/63			
07	ARANSAS PASS, CITY OF	TEXAS	0319	3	41	537,771	161,331	4/64			
07	HONDO, CITY OF	TEXAS	0349	3	77	95,147	28,544	11/64			
07	ROCKPORT, CITY OF	TEXAS	0404	3	21	196,900	44,340	6/66			
07	INGLESIDE, CITY OF	TEXAS	0407	1	11	227,400	75,040	9/66			
07	ODEM, CITY OF	TEXAS	0446	3	31	114,352	31,240	12/66			
07	CORPUS CHRISTI, CITY OF	TEXAS	0458	3	57	404,100	125,400	4/68			
07	BEEVILLE, CITY OF	TEXAS	0467	3	29	45,195	14,910	2/67			
07	PORTLAND, CITY OF	TEXAS	0482	1	57	142,100	46,890	6/68			
07	CORPUS CHRISTI, CITY OF	TEXAS	0569	1	57	365,000	120,450	3/69			
07	DEVINE, CITY OF	TEXAS	0583	1	27	220,000	66,000	2/69			
08	FT SUMNER, VILL OF	NEW MEXICO	0002	3	11	115,759	26,022	2/57			
08	ROSWELL, CITY OF	NEW MEXICO	0005	3	13	77,787	22,887	5/57			
08	RUIDOSO, VILL OF	NEW MEXICO	0012	3	15	392,089	117,626	12/57			
08	CARLSBAD, CITY OF	NEW MEXICO	0013	3	41	522,571	156,681	12/57			
08	CLOUDCROFT, VILL OF	NEW MEXICO	0019	3	16	88,636	25,000	3/58			
08	SANTA ROSA, TOWN OF	NEW MEXICO	0022	3	15	126,698	36,134	12/58			
08	CAPITAN, VILL OF	NEW MEXICO	0027	3	19	53,391	16,010	10/65			
08	EUNICE, CITY OF	NEW MEXICO	0028	3	47	129,000	38,700	1/59			
08	ROSWELL, CITY OF	NEW MEXICO	0032	3	27	338,738	94,424	2/60			
08	ARTESIA, CITY OF	NEW MEXICO	0035	3	41	300,000	90,000	12/59			
08	LAS VEGAS, TOWN OF	NEW MEXICO	0040	3	71	114,730	34,419	11/60			
08	GLORIETA, VILL OF	NEW MEXICO	0042	3	19	11,427	3,428	4/60			
08	ROSWELL, CITY OF	NEW MEXICO	0053	3	22	52,087	15,625	1/64			
08	LAS VEGAS, CITY OF	NEW MEXICO	0065	3	55	279,710	83,913	4/62			
08	MELROSE, TOWN OF	NEW MEXICO	0083	3	19	10,442	3,132	1/63			
08	ROSWELL, CITY OF	NEW MEXICO	0086	3	11	158,967	47,690	3/63			
08	HAGERMAN, TOWN OF	NEW MEXICO	0101	3	19	63,200	18,960	9/64			
08	LAS VEGAS, CITY OF	NEW MEXICO	0113	3	21	21,815	6,544	11/64			
08	RUIDOSO, VILL OF	NEW MEXICO	0119	3	23	50,420	15,126	9/65			
08	RUIDOSO, VILL OF	NEW MEXICO	0131	2	77	214,900	64,470	5/68			
08	PECOS, VILL OF	NEW MEXICO	0144	1	19	57,800	17,360	4/68	EDA	23,120	9/68
08	WINK, CITY OF	TEXAS	0302	3	14	26,000	7,800	10/63			
08	FT STOCKTON, CITY OF	TEXAS	0452	3	56	355,179	106,550	2/67			
08	ALPINE, CITY OF	TEXAS	0468	2	11	118,500	39,100	2/69			
09	DEL NORTE, TOWN OF	COLORADO	0014	3	19	40,092	12,027	4/57			
09	MONTE VISTA, CITY OF	COLORADO	0023	3	19	114,173	34,251	7/58			
09	E ALAMOSA W SAN D	COLORADO	0067	3	19	58,290	17,486	5/62			
09	SAGUACHE, TOWN OF	COLORADO	0173	3	19	62,900	18,840	2/68			
09	ANTONITO, TOWN OF	COLORADO	0206	1	17	166,700	50,000	4/69	EDA	38,150	6/69
09	MANASSA, TOWN OF	COLORADO	0209	1	17	87,800	26,340	6/69	EDA	39,288	6/69
09	LAJARA, TOWN OF	COLORADO	0210	1	19	123,600	37,080	6/69	EDA	36,350	6/69
09	SANTA FE, CITY OF	NEW MEXICO	0003	3	12	18,366	4,514	2/57			
09	ALBUQUERQUE, CITY OF	NEW MEXICO	0004	3	21	1,091,580	250,000	2/57			
09	LAS CRUCES, CITY OF	NEW MEXICO	0006	3	17	252,253	56,772	4/57			
09	CARRIZOZO, TOWN OF	NEW MEXICO	0008	3	16	52,814	15,844	4/57			
09	GRANTS, TOWN OF	NEW MEXICO	0010	3	16	253,776	69,900	3/57			
09	ESPANOLA, VILL OF	NEW MEXICO	0011	3	13	58,913	17,673	7/57			
09	SILVER CITY, TOWN OF	NEW MEXICO	0014	3	17	196,596	58,978	12/57			
09	BAYARD, VILL OF	NEW MEXICO	0015	3	16	120,155	33,000	12/57			
09	ALBUQUERQUE, CITY OF	NEW MEXICO	0016	3	54	120,988	16,000	12/57			
09	ALAMOGORDO, CITY OF	NEW MEXICO	0017	3	21	314,833	90,000	12/57			
09	MILAN, VILL OF	NEW MEXICO	0021	3	13	160,721	48,216	2/58			
09	ALBUQUERQUE, CITY OF	NEW MEXICO	0025	3	13	918,615	250,000	11/59			
09	LAS CRUCES, CITY OF	NEW MEXICO	0030	3	47	181,533	54,459	12/58			
09	LOS LUNAS, VILL OF	NEW MEXICO	0034	3	15	165,172	40,252	1/59	APW	42,334	11/62
09	NEW MEXICO STATE UNIV	NEW MEXICO	0037	3	13	27,339	8,201	12/59			
09	SANTA FE, CITY OF	NEW MEXICO	0038	3	61	712,869	213,860	11/60			
09	ALBUQUERQUE, CITY OF	NEW MEXICO	0039	3	11	2,188,076	240,000	1/60			
09	SANTA FE, CITY OF	NEW MEXICO	0041	3	13	287,041	86,112	11/60			
09	ORGAN W S MUTUAL ASSN	NEW MEXICO	0044	3	19	18,438	5,531	4/62			
09	TULAROSA, VILL OF	NEW MEXICO	0045	3	27	83,399	25,016	2/61			
09	BELEN, TOWN OF	NEW MEXICO	0048	3	61	182,299	54,457	1/61			
09	DEMING, VILL OF	NEW MEXICO	0049	3	13	144,063	43,218	2/61			
09	MORIARTY, VILL OF	NEW MEXICO	0050	3	17	84,737	25,420	12/60			
09	NEW MEXICO COLL EL RITO	NEW MEXICO	0052	3	19	31,366	9,403	6/61			

MINOR RIVER BASIN	NAME OF APPLICANT	STATE	PROJECT NUMBER	STATUS	TYPE-DESCR	EST ELIG PROJ COST	WPC-FEDERAL-GRANTS AMOUNT	WPC-FEDERAL-GRANTS DATE	OTHER-FEDERAL-GRANTS SOURCE	OTHER-FEDERAL-GRANTS AMOUNT	OTHER-FEDERAL-GRANTS DATE
09	ALBUQUERQUE, CITY OF	NEW MEXICO	0056	3	23	1,279,649	383,894	12/61			
09	LAS CRUCES, CITY OF	NEW MEXICO	0057	3	27	711,426	213,427	10/61			
09	TAOS, TOWN OF	NEW MEXICO	0058	3	27	76,559	19,068	10/61	APW	19,892	1/63
09	CENTRAL, VILL OF	NEW MEXICO	0059	3	18	158,448	47,534	6/62	APW	20,290	1/63
09	SEBOYETA MUTUAL DWCMSWA	NEW MEXICO	0062	3	19	25,958	7,787	4/63	APW	6,013	8/63
09	MESILLA, TOWN OF	NEW MEXICO	0063	3	24	13,792	4,137	7/64			
09	ALBUQUERQUE, CITY OF	NEW MEXICO	0066	3	23	966,856	286,056	11/61			
09	LAS CRUCES, CITY OF	NEW MEXICO	0069	3	17	642,166	192,649	10/62			
09	BELEN, TOWN OF	NEW MEXICO	0070	3	23	213,457	64,036	1/63	APW	34,200	1/63
09	BERNALILLO, TOWN OF	NEW MEXICO	0071	3	19	149,773	44,367	4/63	APW	30,540	8/63
09	ALBUQUERQUE, CITY OF	NEW MEXICO	0072	3	23	1,761,935	528,580	10/62			
09	ESPANOLA, VILL OF	NEW MEXICO	0074	3	55	381,263	114,378	4/63	APW	53,100	8/63
09	CHAMA, VILL OF	NEW MEXICO	0078	3	15	209,809	62,960	1/64			
09	ALBUQUERQUE, CITY OF	NEW MEXICO	0081	3	14	188,628	56,580	10/62			
09	THOREAU MUTUAL DWCMSWA	NEW MEXICO	0085	3	19	28,545	8,563	4/63	APW	3,623	10/63
09	ALBUQUERQUE, CITY OF	NEW MEXICO	0087	3	21	2,760,000	600,030	1/64			
09	MAGDALENA, VILL OF	NEW MEXICO	0088	3	19	82,720	24,819	6/67			
09	ALBUQUERQUE, CITY OF	NEW MEXICO	0090	3	28	2,906,926	600,033	6/64			
09	LAS CRUCES, CITY OF	NEW MEXICO	0091	3	53	547,325	164,190	8/64			
09	HATCH, VILL OF	NEW MEXICO	0092	3	53	39,687	11,520	7/64			
09	ABIQUIU MUTUAL D W C	NEW MEXICO	0093	3	19	16,231	4,869	6/64			
09	ALBUQUERQUE, CITY OF	NEW MEXICO	0094	3	21	45,704	13,711	11/63			
09	ALBUQUERQUE, CITY OF	NEW MEXICO	0095	3	23	688,149	206,444	6/64			
09	BLUEWATER S WKS ASSN	NEW MEXICO	0099	2	19	12,800	3,840	6/67			
09	ALAMOGORDO, CITY OF	NEW MEXICO	0102	3	23	76,882	23,064	9/64			
09	CUBA, VILL OF	NEW MEXICO	0103	2	19	96,500	28,950	6/67			
09	LAS CRUCES, CITY OF	NEW MEXICO	0104	3	23	50,273	15,081	12/64			
09	ALBUQUERQUE, CITY OF	NEW MEXICO	0105	3	23	795,609	238,482	4/65			
09	ALBUQUERQUE, CITY OF	NEW MEXICO	0115	3	23	1,527,327	458,199	7/65			
09	TRUCHAS MWCS WKS ASSN	NEW MEXICO	0116	1	19	18,000	5,400	4/69			
09	SANTA FE, CITY OF	NEW MEXICO	0117	3	23	19,534	5,860	8/65			
09	RED RIVER WS WKS ASSN	NEW MEXICO	0119	1	19	211,900	63,570	4/69	EDA	66,350	6/68
09	LAS CRUCES, CITY OF	NEW MEXICO	0121	3	23	167,515	55,270	10/65			
09	ALBUQUERQUE, CITY OF	NEW MEXICO	0124	2	23	1,916,000	1,493,065	12/66			
09	ALBUQUERQUE, CITY OF	NEW MEXICO	0125	2	31	1,402,200	664,322	12/66			
09	ALBUQUERQUE, CITY OF	NEW MEXICO	0126	3	23	963,160	311,240	12/66			
09	ALBUQUERQUE, CITY OF	NEW MEXICO	0127	2	23	858,400	283,270	12/66			
09	SANTA FE, CITY OF	NEW MEXICO	0129	3	23	128,759	42,490	1/67			
09	LAS CRUCES, CITY OF	NEW MEXICO	0130	1	23	303,600	143,485	12/67			
09	TWINING COOP DOM WCS AS	NEW MEXICO	0136	2	17	59,100	17,730	8/67			
09	ESPANOLA, CITY OF	NEW MEXICO	0142	1	11	213,900	64,170	4/68	EDA	106,950	6/68
09	EL PASO PS BD	TEXAS	0042	3	21	769,230	221,100	3/57			
09	ANTHONY, TOWN OF	TEXAS	0050	3	16	102,798	30,839	11/57			
09	EL PASO, CITY OF	TEXAS	0391	3	55	1,986,779	655,630	12/65			
09	EL PASO, CITY OF	TEXAS	0434	2	28	2,247,200	674,160	12/66			
09	EL PASO WU	TEXAS	0492	2	23	1,873,000	618,350	4/68			
10	MERCEDES, CITY OF	TEXAS	0026	3	41	127,629	36,030	3/57			
10	MCALLEN, CITY OF	TEXAS	0060	3	21	294,766	88,429	11/57			
10	MISSION, CITY OF	TEXAS	0082	3	21	312,276	93,665	10/61			
10	HARLINGEN, CITY OF	TEXAS	0095	3	15	821,891	246,567	10/59			
10	ALAMO, CITY OF	TEXAS	0137	3	47	86,400	25,919	9/60			
10	SONORA, CITY OF	TEXAS	0220	3	17	166,250	49,875	9/62			
10	LAREDO, CITY OF	TEXAS	0290	3	27	694,906	47,453	3/64	APW	300,000	9/63
10	ALICE, CITY OF	TEXAS	0322	3	21	184,636	55,390	5/64			
10	DONNA, CITY OF	TEXAS	0328	3	61	239,416	71,820	9/65			
10	AGUA DULCE, CITY OF	TEXAS	0362	3	21	38,800	11,640	4/65			
10	EDINBURG, CITY OF	TEXAS	0371	3	77	335,510	105,270	9/65			
10	PHARR, CITY OF	TEXAS	0397	2	56	385,594	127,180	3/66			
10	DONNA, CITY OF	TEXAS	0416	3	14	32,410	9,720	9/66			
10	HIDALGO, CITY OF	TEXAS	0425	1	17	167,700	50,310	5/67	EDA	50,310	5/69
10	MCALLEN, CITY OF	TEXAS	0428	3	11	719,700	237,500	11/66			
10	LAREDO, CITY OF	TEXAS	0457	3	22	175,276	52,580	4/67	EDA	87,640	6/67
10	DEL RIO, CITY OF	TEXAS	0463	3	57	231,109	76,260	2/68			
10	LA FERIA, CITY OF	TEXAS	0494	2	61	54,530	17,990	8/67			
10	AYMONDVILLE, CITY OF	TEXAS	0520	1	21	170,000	56,100	4/69			
10	ALICE, CITY OF	TEXAS	0591	1	57	1,721,100	567,960	4/69			
	NUMBER OF APPROVED PROJECTS		510		TOTAL	207,651,353	57,724,169		TOTAL	2,781,497	

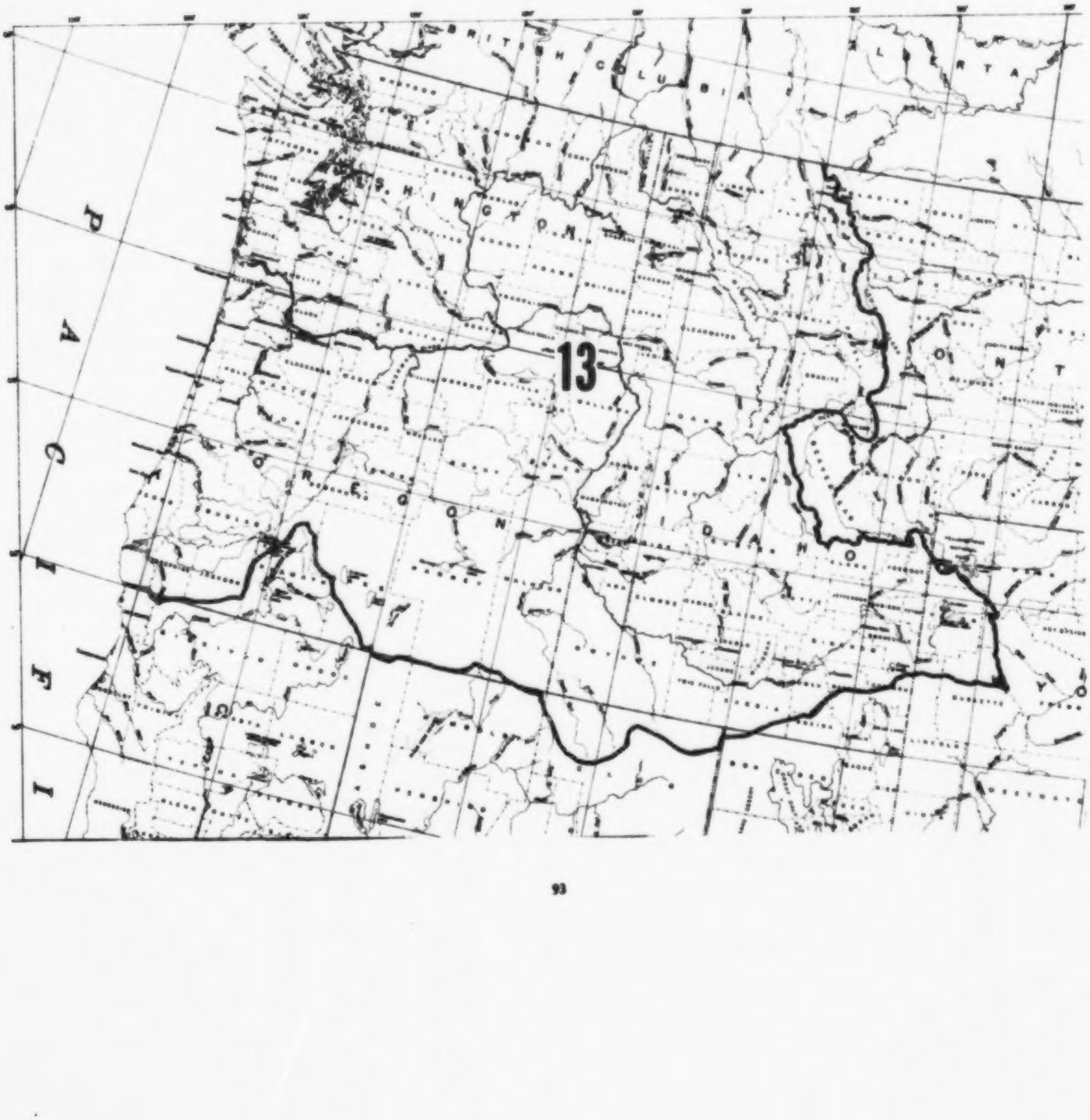
13
P A C I F I
O R E G O N
I D A H O

MINOR RIVER BASIN	NAME OF APPLICANT	STATE	PROJECT NUMBER	STATUS	TYPE-DESCR	EST ELIG PROJ COST	WPC-FEDERAL-GRANTS AMOUNT	DATE	OTHER-FEDERAL-GRANTS SOURCE	AMOUNT	DATE
01	W BONNER SD 1	IDAHO	0062	3	13	55,061	10,518	5/62	APW	5,950	11/62
01	BONNERS FERRY, VILL OF	IDAHO	0054	3	19	314,175	94,312	5/63			
01	EUREKA, TOWN OF	MONTANA	0036	3	16	59,687	20,606	10/59			
01	LIBBY, CITY OF	MONTANA	0046	3	15	233,757	70,127	8/65	EDA	46,751	6/66
02	PRIEST RIVER, CITY OF	IDAHO	0131	1	23	142,000	42,600	12/68			
02	SANDPOINT, CITY OF	IDAHO	0003	3	15	92,631	27,789	5/57			
02	KOOTENAI PONDERAY WASD	IDAHO	0038	3	16	229,465	68,539	7/57			
02	MONTANA STATE HOSPITAL	MONTANA	0124	1	19	157,500	47,250	5/69			
02	DEER LODGE, CITY OF	MONTANA	0022	3	15	129,897	38,669	8/59			
02	KALISPELL, CITY OF	MONTANA	0023	3	19	212,492	63,747	7/58			
02	STEVENSVILLE, TOWN OF	MONTANA	0024	3	71	217,070	65,120	8/58			
02	MISSOULA, CITY OF	MONTANA	0036	3	19	32,779	9,833	11/59			
02	DRUMMOND, TOWN OF	MONTANA	0038	3	11	1,131,214	339,364	3/62			
02	POLSON, CITY OF	MONTANA	0039	3	19	43,272	12,981	4/60			
02	WHITEFISH, CITY OF	MONTANA	0042	3	19	229,576	68,872	1/60			
02	PHILIPSBURG, TOWN OF	MONTANA	0052	3	15	256,585	76,975	10/60			
02	FLATHEAD CO SO CU COMM	MONTANA	[illegible]	3	11	82,317	24,695	9/61			
02	MISSOULA, CITY OF	MONTANA	[illegible]	2	15	187,200	56,160	7/62			
02	RONAN, CITY OF	MONTANA	0062	3	58	997,065	299,119	3/62			
02	DARBY, TOWN OF	MONTANA	0069	3	19	169,999	46,099	1/63	APW	38,400	7/63
02	WHITEFISH, CITY OF	MONTANA	0076	3	19	65,300	19,010	10/63	APW	13,640	1/64
02	MISSOULA, CITY OF	MONTANA	0081	3	53	53,600	16,080	2/64			
02	KALISPELL, CITY OF	MONTANA	0088	3	21	15,128	4,538	2/65			
02	METRO SAN & STORM S D 1	MONTANA	0086	3	21	13,926	4,177	2/66			
02	COLUMBIA FALLS, CITY OF	MONTANA	0097	3	57	2,370,000	694,500	3/66	EDA	463,900	11/66
02	SUPERIOR, TOWN OF	MONTANA	0098	1	15	399,900	131,960	6/66			
02	ALBERTON, TOWN OF	MONTANA	0099	2	19	185,800	55,740	9/66			
02	KALISPELL, CITY OF	MONTANA	0103	2	19	145,100	43,530	10/66			
02	THOMPSON FALLS, TOWN OF	MONTANA	0111	3	23	130,776	39,232	3/67			
02	WHITEFISH, CITY OF	MONTANA	0117	3	59	124,830	37,449	8/67			
02	POLSON, CITY OF	MONTANA	0119	3	23	16,018	4,900	12/67			
02	MISSOULA CO	MONTANA	0120	3	23	22,676	6,830	12/67			
02	IONE, TOWN OF	WASHINGTON	0134	2	19	193,600	58,080	1/69			
02	METALINE, TOWN OF	WASHINGTON	0046	3	19	50,479	15,143	4/59			
02	CUSICK, TOWN OF	WASHINGTON	0137	3	16	66,214	9,996	8/63	APW	27,690	7/63
02	METALINE FALLS, TOWN OF	WASHINGTON	0142	3	11	32,119			APW	16,050	7/63
03	PLUMMER, VILL OF	IDAHO	0160	3	59	106,761	31,983	9/63			
03	ST MARIES, CITY OF	IDAHO	0046	3	19	60,020	19,006	10/62	APW	12,006	11/62
03	COEUR D ALENE, CITY OF	IDAHO	0047	3	19	301,669	87,150	10/62	APW	74,056	11/62
03	S COEUR D'ALENE RIV SD	IDAHO	0068	1	67	1,014,450	304,335	12/63			
03	SPOKANE, CITY OF	WASHINGTON	0105	1	17	1,512,900	453,800	3/67			
03	ROCKFORD, TOWN OF	WASHINGTON	0060	3	13	883,705	250,000	2/60			
03	SPOKANE, CITY OF	WASHINGTON	0063	3	16	41,643	12,490	9/59			
03	SPOKANE, CITY OF	WASHINGTON	0105	3	21	883,722	233,400	7/61			
03	DEER PARK, TOWN OF	WASHINGTON	0108	3	29	25,133	7,150	8/62			
03	MILLWOOD, TOWN OF	WASHINGTON	0120	3	36	8,039	2,410	8/62			
03	FAIRFIELD, TOWN OF	WASHINGTON	0180	3	16	36,335	10,910	7/64			
03	SPOKANE, CITY OF	WASHINGTON	0199	3	19	43,398	13,019	1/66			
04	YAKIMA, CITY OF	WASHINGTON	0217	3	54	163,024	48,900	2/67			
04	HARRAH, TOWN OF	WASHINGTON	0007	3	21	196,018	58,805	9/57			
04	TIETON, TOWN OF	WASHINGTON	0011	3	16	27,100	8,130	4/57			
04	COWICHE S D	WASHINGTON	0013	3	11	16,423	4,926	2/57			
04	SUNNYSIDE, CITY OF	WASHINGTON	0020	3	19	15,681	6,640	4/57			
04			0027	3	21	316,600	94,980	11/57			

MINOR RIVER BASIN	NAME OF APPLICANT	STATE	PROJECT NUMBER	STATUS	TYPE-DESCR	EST ELIG PROJ COST	WPC-FEDERAL-GRANTS AMOUNT	DATE	OTHER-FEDERAL-GRANTS SOURCE	AMOUNT	DATE
04	PROSSER, CITY OF	WASHINGTON	0044	3	76	132,736	39,820	8/58			
04	GRANDVIEW, CITY OF	WASHINGTON	0061	3	19	288,479	86,560	5/59			
04	W RICHLAND, CITY OF	WASHINGTON	0081	3	19	98,108	29,432	12/60			
04	YAKIMA, CITY OF	WASHINGTON	0116	3	23	191,211	57,360	8/62			
04	YAKIMA, CITY OF	WASHINGTON	0144	3	71	1,519,292	455,780	8/63			
04	PORT OF BENTON	WASHINGTON	0159	3	19	38,653	11,590	5/64			
04	KITTITAS CO SD#1	WASHINGTON	0176	2	19	967,800	290,340	2/69			
04	PROSSER, CITY OF	WASHINGTON	0189	3	21	517,000	155,100	1/66			
04	GRANDVIEW, CITY OF	WASHINGTON	0206	3	19	179,956	53,980	9/67			
04	RONALD WD	WASHINGTON	0224	3	59	25,710	7,713	8/67			
04	ELLENSBURG, CITY OF	WASHINGTON	0230	3	27	444,400	133,320	1/69			
05	QUINCY, TOWN OF	WASHINGTON	0012	3	19	95,674	21,960	10/57			
05	REPUBLIC, TOWN OF	WASHINGTON	0023	3	19	42,899	12,869	8/57			
05	WARDEN, TOWN OF	WASHINGTON	0052	3	29	15,028	4,508	5/59			
05	LAKE CHELAN S D	WASHINGTON	0056	3	13	54,376	16,310	1/60			
05	CHEWELAH, CITY OF	WASHINGTON	0058	3	19	95,057	28,510	11/59			
05	OTHELLO, CITY OF	WASHINGTON	0075	3	57	84,368	25,300	12/60			
05	CASHMERE, TOWN OF	WASHINGTON	0082	3	11	168,476	50,540	10/60			
05	MEDICAL LAKE, TOWN OF	WASHINGTON	0111	3	19	184,830			APW	92,410	11/62
05	CHELAN, TOWN OF	WASHINGTON	0125	3	23	53,595			APW	26,790	11/62
05	DOUGLAS CO S D 1	WASHINGTON	0135	3	11	216,195	16,550	2/65	APW	80,500	7/63
05	ROYAL CITY, TOWN OF	WASHINGTON	0166	3	19	50,381	15,110	7/64			
05	CHELAN, TOWN OF	WASHINGTON	0171	3	21	202,627	60,780	3/65			
05	HARRINGTON, TOWN OF	WASHINGTON	0172	3	19	38,490	11,540	8/64			
05	KETTLE FALLS, TOWN OF	WASHINGTON	0174	3	29	12,417	3,720	7/66			
05	MOSES LAKE, CITY OF	WASHINGTON	0186	3	47	198,621	59,580	4/65			
05	QUINCY, TOWN OF	WASHINGTON	0190	3	59	391,286	117,300	7/65			
05	CONNELL, TOWN OF	WASHINGTON	0212	3	11	289,957	86,867	3/67			
05	WARDEN, TOWN OF	WASHINGTON	0215	3	21	200,260	60,078	5/67	EDA	42,252	6/67
05	CHELAN, TOWN OF	WASHINGTON	0241	3	23	122,000	36,600	2/69			
05	COLVILLE, CITY OF	WASHINGTON	0250	3	19	57,060	17,110	11/69			
05	ELECTRIC CITY, TOWN OF	WASHINGTON	0266	3	23	72,073	21,622	11/69			
05	NESPELEM, TOWN OF	WASHINGTON	0268	2	19	31,000	9,300	11/69			
05	QUINCY, TOWN OF	WASHINGTON	0272	1	21	225,000	67,500	11/68			
06	WENDELL, CITY OF	IDAHO	0006	3	19	110,839	33,251	8/59			
06	POCATELLO, CITY OF	IDAHO	0009	3	15	1,176,000	250,000	10/57			
06	IDAHO FALLS, CITY OF	IDAHO	0010	3	15	1,518,839	250,000	9/57			
06	TWIN FALLS, CITY OF	IDAHO	0016	3	17	1,635,965	250,000	1/60			
06	MACKAY, VILL OF	IDAHO	0022	3	19	61,622	18,486	7/60			
06	RIRIE, CITY OF	IDAHO	0023	3	19	56,165	16,255	9/64			
06	HEYBURN, VILL OF	IDAHO	0026	3	15	122,082	36,624	1/60			
06	RUPERT, CITY OF	IDAHO	0029	3	15	374,835	112,450	7/60			
06	BLACKFOOT, CITY OF	IDAHO	0034	3	17	291,036	101,231	2/61			
06	BURLEY, CITY OF	IDAHO	0035	3	19	552,874	165,862	4/61			
06	POCATELLO, CITY OF	IDAHO	0036	3	13	6,057	1,817	6/61			
06	POCATELLO, CITY OF	IDAHO	0037	3	23	117,950	35,384	10/61			
06	AMERICAN FALLS, CITY OF	IDAHO	0038	3	15	186,480	55,944	2/62			
06	LAVA HOT SPRINGS VILL	IDAHO	0039	3	15	61,132	18,339	1/62			
06	JEROME, CITY OF	IDAHO	0040	3	21	9,270	2,781	4/62			
06	REXBURG, CITY OF	IDAHO	0041	3	19	366,315	103,894	5/62			
06	SHELLEY, CITY OF	IDAHO	0044	3	19	138,853	41,655	7/62			
06	FILER, CITY OF	IDAHO	0045	3	19	47,198	14,159	8/62			
06	BUHL, CITY OF	IDAHO	0049	3	19	271,905	80,571	11/62			
06	ST ANTHONY, CITY OF	IDAHO	0050	3	19	80,530	24,159	12/62			
06	ASHTON, VILL OF	IDAHO	0051	[illegible]	19	63,030	18,909	12/62			
06	BLACKFOOT, CITY OF	IDAHO	0057	3	23	73,772	22,131	6/63			
06	FIRTH, VILLAGE OF	IDAHO	0054	3	19	42,369	12,886	8/63			

MINOR RIVER BASIN	NAME OF APPLICANT	STATE	PROJECT NUMBER	STATUS	TYPE-DESCP	EST. ELIG PROJ COST	WPC-FEDERAL-GRANTS AMOUNT	WPC-FEDERAL-GRANTS DATE	OTHER-FEDERAL-GRANTS SOURCE	OTHER-FEDERAL-GRANTS AMOUNT	OTHER-FEDERAL-GRANTS DATE
06	TWIN FALLS, CITY OF	IDAHO	0059	3	23	16,632	4,989	2/66			
06	KETCHUM, CITY OF	IDAHO	0074	2	17	593,800	178,140	5/66	EDA	86,250	6/67
06	SUGAR CITY, VILL OF	IDAHO	0090	3	19	50,962	15,292	12/66			
06	ARCO, CITY OF	IDAHO	0085	3	19	52,577	15,773	9/65			
06	FAIRFIELD, VILL OF	IDAHO	0098	3	19	69,592	20,275	1/66			
06	RIVERSIDE S D	IDAHO	0099	3	19	233,926	70,178	4/66	EDA	46,785	1/67
06	FT HALL W SAN D	IDAHO	0095	3	19	67,435	20,230	7/66	EDA	33,718	6/67
06	RIGBY, CITY OF	IDAHO	0096	3	19	198,271	59,481	9/66			
06	FILER, CITY OF	IDAHO	0102	3	21	16,163	4,930	2/67			
06	INKOM, VILL OF	IDAHO	0106	3	19	101,434	30,360	5/67			
06	RUPERT, CITY OF	IDAHO	0108	2	57	159,600	47,880	6/67			
06	HORSESHOE BEND, CITY OF	IDAHO	0109	3	19	95,512	28,650	6/67	EDA	25,930	5/68
06	RUPERT, CITY OF	IDAHO	0111	1	23	39,600	11,880	12/67			
06	HAILEY, CITY OF	IDAHO	0112	1	19	90,200	27,000	12/67			
06	DRIGGS, VILL OF	IDAHO	0113	3	19	58,021	17,400	12/67			
06	JEROME, CITY OF	IDAHO	0116	2	21	231,300	69,390	5/68			
06	IDAHO FALLS, CITY OF	IDAHO	0118	2	23	299,600	89,860	9/68			
06	GOODING, CITY OF	IDAHO	0121	2	23	21,400	6,420	12/68			
06	REXBURG, CITY OF	IDAHO	0122	1	23	135,500	40,650	1/69			
06	SHOSHONE, CITY OF	IDAHO	0123	1	19	238,100	71,430	6/69			
06	JACKSON, TOWN OF	WYOMING	0062	2	16	383,600	115,080	6/66			
07	PAYETTE, CITY OF	IDAHO	0012	3	15	305,240	91,572	2/58			
07	BOISE, CITY OF	IDAHO	0013	3	71	256,747	76,424	5/58			
07	BENCH S D	IDAHO	0014	3	13	867,162	250,000	5/58			
07	WEISER, CITY OF	IDAHO	0017	3	15	304,286	91,285	10/58			
07	BOISE, CITY OF	IDAHO	0026	3	12	32,905	9,861	12/59			
07	MOUNTAIN HOME, CITY OF	IDAHO	0032	3	19	308,117	146,086	1/61			
07	NAMPA, CITY OF	IDAHO	0052	3	57	1,574,905	472,351	12/62			
07	PARMA, CITY OF	IDAHO	0053	3	59	103,691	31,107	1/63			
07	MOUNTAIN HOME, CITY OF	IDAHO	0055	3	29	104,072	52,200	5/63			
07	BOISE, CITY OF	IDAHO	0060	3	53	16,863	5,059	10/63			
07	MIDDLETON, VILL OF	IDAHO	0061	3	19	155,269	46,580	12/63			
07	MARSING, CITY OF	IDAHO	0062	3	19	56,567	16,763	12/63			
07	FRUITLAND, VILL OF	IDAHO	0066	2	19	237,600	71,130	12/63			
07	NEW PLYMOUTH, CITY OF	IDAHO	0067	3	19	104,638	31,393	12/63			
07	BOISE, CITY OF	IDAHO	0070	3	31	7,220	2,100	2/64			
07	GLENNS FERRY, CITY OF	IDAHO	0073	2	59	213,700	64,110	2/64			
07	BENCH S D	IDAHO	0075	3	23	31,980	9,594	4/64			
07	EAGLE W S D	IDAHO	0076	3	19	44,600	13,380	6/64			
07	HOMEDALE, CITY OF	IDAHO	0077	3	59	111,917	33,575	9/64			
07	EMMETT, CITY OF	IDAHO	0078	3	19	270,767	81,230	10/64			
07	NOTUS, VILL OF	IDAHO	0084	2	59	60,000	18,400	9/65			
07	IDAHO CORRECTION INST	IDAHO	0085	3	19	30,333	9,000	12/65			
07	WILDER, CITY OF	IDAHO	0086	1	19	67,100	20,130	3/66			
07	CASCADE, VILL OF	IDAHO	0087	1	19	156,100	39,800	1/66			
07	BOISE, CITY OF	IDAHO	0092	3	21	170,793	56,265	6/66			
07	MCCALL, VILL OF	IDAHO	0094	3	19	185,061	61,070	7/66			
07	BOISE, CITY OF	IDAHO	0097	3	23	54,208	16,262	10/66			
07	NAMPA, CITY OF	IDAHO	0098	3	58	146,229	43,868	10/65			
07	STAR SWD	IDAHO	0101	1	19	126,800	38,220	12/66			
07	ADA CO	IDAHO	0103	3	19	40,826	12,247	2/67			
07	IDA YOUTH TRAINING CENT	IDAHO	0104	3	23	29,868	8,960	2/67			
07	NAMPA, CITY OF	IDAHO	0114	3	21	168,367	50,510	2/68			
07	NW BOISE SD	IDAHO	0115	2	23	502,000	165,660	2/69			
07	BOISE, CITY OF	IDAHO	0119	3	23	27,980	9,233	10/68			
07	ONTARIO, CITY OF	OREGON	0043	3	19	206,388	61,708	7/59			
07	NYSSA, CITY OF	OREGON	0055	3	27	120,082	36,020	7/60			
08	MOSCOW, CITY OF	IDAHO	0001	3	27	382,524	114,757	3/57			
08	LEWISTON, CITY OF	IDAHO	0002	3	17	812,123	243,636	3/57			
08	LEWISTON ORCHARDS S D 1	IDAHO	0004	3	18	368,791	110,637	10/61			
08	COTTONWOOD, VILL OF	IDAHO	0007	3	19	41,172	12,351	3/57			
08	KOOSKIA, VILL OF	IDAHO	0011	3	15	62,505	18,751	[illegible]/58			
08	GENESEE, CITY OF	IDAHO	0018	3	19	41,460	12,438	10/58			
08	DEARY, VILL OF	IDAHO	0020	3	19	33,776	10,132	9/60			
08	KAMIAH, CITY OF	IDAHO	0021	3	19	88,569	26,570	8/59			
08	POTLATCH, VILL OF	IDAHO	0030	3	19	32,141	9,642	7/60			
08	OROFINO, CITY OF	IDAHO	0031	3	15	226,603	67,981	11/60			
08	MOSCOW, CITY OF	IDAHO	0033	3	21	42,961	12,888	1/61			
08	NEZPERCE, VILL OF	IDAHO	0043	3	19	26,188	7,856	7/62			
08	KENDRICK, VILL OF	IDAHO	0056	3	17	81,220	24,366	6/63			
08	COUNCIL, VILL OF	IDAHO	0063	3	19	50,762	15,228	12/63			
08	TROY, VILL OF	IDAHO	0065	3	66	91,957	27,580	12/63			
0	BOVILL, VILL OF	IDAHO	0066	3	19	28,006	8,402	12/63			
08	ELK RIVER, VILL OF	IDAHO	0071	3	59	37,937	11,381	1/64			
08	PIERCE, VILL OF	IDAHO	0082	3	57	113,107	33,932	6/65			
08	STITES, VILL OF	IDAHO	0090	2	19	49,300	14,790	4/66			
08	LAPWAI, VILL OF	IDAHO	0091	3	19	48,527	16,013	5/66	EDA	21,338	6/66
08	WEIPPE, VILL OF	IDAHO	0093	2	19	77,900	25,700	6/66			
08	WINCHESTER, VILL OF	IDAHO	0099	1	18	99,800	29,960	10/66			
08	RIGGINS, VILL OF	IDAHO	0100	1	17	160,000	48,000	12/66			
08	LA GRANDE, CITY OF	OREGON	0042	3	19	395,937	118,780	7/61			
08	BAKER, CITY OF	OREGON	0124	3	57	513,612			APW	236,000	10/63
08	ELGIN, CITY OF	OREGON	0166	3	19	170,956	51,287	9/64			
08	JOSEPH, CITY OF	OREGON	0168	3	17	100,720	30,219	10/64			
08	HALFWAY, CITY OF	OREGON	0171	3	19	87,300	43,650	12/64			
08	HUNTINGTON, CITY OF	OREGON	0176	3	19	42,068	12,620	9/65			
08	PALOUSE, CITY OF	WASHINGTON	0008	3	15	80,295	24,088	2/57			
08	ASOTIN, TOWN OF	WASHINGTON	0017	3	45	76,672	23,001	10/57			
08	CHENEY, CITY OF	WASHINGTON	0080	3	17	76,017	22,800	11/60			
08	ROSALIA, TOWN OF	WASHINGTON	0106	3	19	19,159	5,760	9/61			
08	LACROSSE, TOWN OF	WASHINGTON	0109	3	19	35,059	10,510	5/63			
08	PULLMAN, CITY OF	WASHINGTON	0117	3	13	5,784	1,730	8/62			
08	CHENEY, CITY OF	WASHINGTON	0161	3	29	212,773	63,830	2/66			
08	PULLMAN, CITY OF	WASHINGTON	0165	3	31	481,951	144,580	3/64			
08	OAKESDALE, TOWN OF	WASHINGTON	0198	3	19	32,228	9,668	1/66			
08	CLARKSTON, CITY OF	WASHINGTON	0231	1	31	612,900	202,120	9/67			
08	COLFAX, CITY OF	WASHINGTON	0235	3	19	151,631	45,489	2/68			
09	TIGARD SAN D	OREGON	0001	3	11	87,197	26,159	2/57			
09	ALBANY, CITY OF	OREGON	0015	3	31	15,527	4,658	2/57			
09	LEBANON, CITY OF	OREGON	0016	3	21	43,762	13,128	2/57			
09	MULTNOMAH CO	OREGON	0020	3	12	87,318	26,195	3/57			
09	SUNSET VALLEY SAN D	OREGON	0022	3	36	212,139	63,641	9/57			
09	HILLSBORO, CITY OF	OREGON	0027	3	17	515,422	154,626	1/58			
09	SALEM, CITY OF	OREGON	0030	3	13	143,504	43,051	8/60			
09	CORNELIUS, CITY OF	OREGON	0031	3	11	150,506	45,151	9/58			
09	WEST SLOPE SAN D	OREGON	0033	3	18	855,375	250,000	11/59			
09	EUGENE, CITY OF	OREGON	0037	3	71	663,997	199,199	9/60			
09	OAK LODGE SAN D	OREGON	0040	3	15	846,676	250,000	5/59			
09	STAYTON, CITY OF	OREGON	0049	3	11	147,912	44,370	12/62			
09	MULTNOMAH CO	OREGON	0051	3	17	1,487,309	250,000	9/59			
09	ESTACADA, CITY OF	OREGON	0052	3	19	223,589	67,070	12/59			

PACIFIC NORTHWEST RIVER BASIN (13)

MINOR RIVER BASIN	NAME OF APPLICANT	STATE	PROJECT NUMBER	STATUS	TYPE-DESCR	EST. ELIG PROJ COST	WPC-FEDERAL-GRANTS AMOUNT	DATE	OTHER-FEDERAL-GRANTS SOURCE	AMOUNT	DATE
09	MILWAUKIE, CITY OF	OREGON	0058	3	21	192,779	57,830	12/61			
09	WOODBURN, CITY OF	OREGON	0059	3	13	41,722	12,510	7/60			
09	OAK LODGE SAN D 2	OREGON	0060	3	13	205,573	61,970	8/60			
09	CRESWELL, CITY OF	OREGON	0061	3	19	71,860	20,420	11/60			
09	NEWBERG, CITY OF	OREGON	0064	3	55	288,686	86,600	12/60			
09	PORTLAND, CITY OF	OREGON	0065	3	15	1,636,663	250,000	11/61			
09	WEST LINN, CITY OF	OREGON	0066	3	21	206,861	62,050	8/62			
09	SCIO, CITY OF	OREGON	0068	3	19	35,676	10,700	7/61			
09	SILVERTON, CITY OF	OREGON	0069	3	21	200,850	60,250	8/62			
09	SPRINGFIELD, CITY OF	OREGON	0070	3	21	1,017,891	250,000	7/61			
09	PORTLAND, CITY OF	OREGON	0071	3	21	104,077	31,220	7/61			
09	OREGON CITY, CITY OF	OREGON	0078	3	21	325,257	97,580	1/63			
09	LAKE OSWEGO, CITY OF	OREGON	0079	3	27	1,376,286	250,000	11/61			
09	EUGENE, CITY OF	OREGON	0089	3	23	1,170,338	250,000	8/62			
09	BEAVERTON, CITY OF	OREGON	0090	3	21	149,907	44,850	8/62			
09	GASTON, TOWN OF	OREGON	0091	3	17	97,606	29,220	8/62			
09	PORTLAND, CITY OF	OREGON	0095	3	23	607,239	182,170	8/62			
09	PORTLAND, CITY OF	OREGON	0096	3	23	38,883	11,080	9/62			
09	MONMOUTH, CITY OF	OREGON	0097	3	15	160,041	48,010	10/62			
09	YAMHILL, CITY OF	OREGON	0099	3	15	89,639	26,830	10/62			
09	LAFAYETTE, CITY OF	OREGON	0108	3	19	58,248			APW	29,120	2/63
09	MCMINNVILLE, CITY OF	OREGON	0109	3	27	65,941			APW	32,970	2/63
09	WOODBURN, CITY OF	OREGON	0120	3	21	262,177	78,650	6/63			
09	LEBANON, CITY OF	OREGON	0122	3	23	86,979	26,090	2/64			
09	DAYTON, CITY OF	OREGON	0126	3	19	49,360	14,900	10/64			
09	SALEM, CITY OF	OREGON	0127	3	15	3,677,386	603,000	7/63			
09	CORVALLIS, CITY OF	OREGON	0129	3	17	241,391	72,410	8/63			
09	BROWNSVILLE, CITY OF	OREGON	0130	3	19	141,680	42,500	1/64			
09	SUNSET VALLEY SAN D	OREGON	0134	3	56	282,229	84,660	7/63			
09	PORTLAND, CITY OF	OREGON	0136	3	13	113,106	33,930	8/63			
09	ALOHA S D	OREGON	0140	3	17	1,351,586	405,475	6/64			
09	TIGARD, CITY OF	OREGON	0141	3	25	348,168	104,440	8/63			
09	SHERWOOD, CITY OF	OREGON	0143	3	26	205,817	61,740	7/63			
09	MULTNOMAH CO	OREGON	0148	3	23	13,989	4,290	1/64			
09	SALEM, CITY OF	OREGON	0154	3	23	588,802	176,660	7/64			
09	FOREST GROVE, CITY OF	OREGON	0156	3	21	610,656	183,190	7/64			
09	EUGENE, CITY OF	OREGON	0157	3	21	2,019,659	600,000	3/65			
09	SWEET HOME, CITY OF	OREGON	0161	3	27	66,502	19,950	8/65			
09	METZGER S D	OREGON	0162	3	57	783,118	234,935	3/65			
09	LAKE OSWEGO, CITY OF	OREGON	0163	3	23	64,573	19,370	11/64			
09	GERVAIS, CITY OF	OREGON	0167	3	19	65,659	19,690	3/64			
09	PORTLAND, CITY OF	OREGON	0172	3	23	30,739	9,221	3/65			
09	MULTNOMAH CO	OREGON	0173	3	21	240,446	72,133	8/65			
09	INDEPENDENCE, CITY OF	OREGON	0176	3	21	114,764	34,729	8/65			
09	LEBANON, CITY OF	OREGON	0177	3	23	86,577	25,960	8/65			
09	BANKS, CITY OF	OREGON	0178	3	11	82,011	24,603	9/65			
09	WILLAMINA, CITY OF	OREGON	0179	3	19	78,467	23,518	9/65			
09	HUBBARD, CITY OF	OREGON	0180	3	17	186,402	56,300	9/65			
09	CORVALLIS, CITY OF	OREGON	0182	3	21	956,061	286,818	8/65			
09	PORTLAND, CITY OF	OREGON	0186	3	23	4,029,376	600,000	10/65			
09	KEIZER SD 1	OREGON	0188	3	23	67,121	22,150	10/66			
09	GLADSTONE, CITY OF	OREGON	0189	3	26	35,744	17,872	8/66			
09	MULTNOMAH CO	OREGON	0193	2	11	912,900	501,870	1/67			
09	MULTNOMAH CO	OREGON	0195	3	31	337,097	111,539	12/66			
09	SPRINGFIELD, CITY OF	OREGON	0196	3	23	416,329	137,389	8/66			
09	HARRISBURG, CITY OF	OREGON	0197	3	21	66,900	19,270	8/66			
09	JUNCTION CITY, CITY OF	OREGON	0198	3	58	169,576	50,873	8/66			
09	JEFFERSON, CITY OF	OREGON	0199	2	19	108,400	56,200	11/68			
09	MONROE, CITY OF	OREGON	0201	3	18	82,600	41,300	1/67			
09	GRESHAM, CITY OF	OREGON	0203	2	23	66,078	19,330	10/66			
09	SALEM, CITY OF	OREGON	0205	3	23	432,516	142,730	12/66			
09	AMITY, CITY OF	OREGON	0206	3	19	100,091	50,060	1/67			
09	OAKRIDGE, CITY OF	OREGON	0209	2	57	318,100	159,050	2/68			
09	COTTAGE GROVE, CITY OF	OREGON	0210	3	57	187,580	61,901	8/66			
09	PORTLAND, CITY OF	OREGON	0211	2	53	2,111,507	1,161,320	7/67			
09	PORTLAND, CITY OF	OREGON	0212	2	21	2,828,000	1,555,400	11/68			
09	ALBANY, CITY OF	OREGON	0215	2	29	2,090,800	1,045,420	2/69			
09	HILLSBORO, CITY OF	OREGON	0230	1	11	1,262,500	592,367	1/69			
09	DALLAS, CITY OF	OREGON	0231	2	23	356,300	195,960	2/68			
09	TIGARD, CITY OF	OREGON	0236	2	27	68,000	37,420	11/68			
10	PRAIRIE CITY, CITY OF	OREGON	0002	3	15	82,459	24,707	2/57			
10	THE DALLES, CITY OF	OREGON	0003	3	11	276,550	82,965	5/59			
10	CLATSKANIE, CITY OF	OREGON	0004	3	15	193,310	57,993	2/57			
10	GOVT CAMP S D	OREGON	0005	3	16	79,395	23,818	6/57			
10	ST HELENS, CITY OF	OREGON	0006	3	15	404,442	121,090	11/57			
10	WESTON, CITY OF	OREGON	0009	3	15	88,606	26,581	8/57			
10	HOOD RIVER, CITY OF	OREGON	0010	3	17	193,213	57,960	5/58			
10	PILOT ROCK, TOWN OF	OREGON	0011	3	15	111,808	31,936	2/58			
10	MILTON FREEWTR, CITY OF	OREGON	0012	3	32	150,696	45,208	8/57			
10	RAINIER, CITY OF	OREGON	0021	3	17	132,761	39,400	1/58			
10	PRINEVILLE, CITY OF	OREGON	0044	3	19	120,369	35,130	7/59			
10	PENDLETON, CITY OF	OREGON	0074	3	23	53,784	16,130	8/62			
10	CONDON, CITY OF	OREGON	0100	3	21	25,716	7,710	9/62			
10	WOOD VILLAGE, CITY OF	OREGON	0101	3	23	19,637	5,890	11/62			
10	PENDLETON, CITY OF	OREGON	0112	3	13	17,999	5,390	7/63			
10	MAUPIN, CITY OF	OREGON	0113	3	11	92,956	16,950	8/63	APW	25,290	7/63
10	DUFUR, CITY OF	OREGON	0114	3	19	47,976			APW	22,000	7/63
10	BOARDMAN, CITY OF	OREGON	0146	3	19	73,371	22,010	7/64			
10	TROUTDALE, CITY OF	OREGON	0237	2	57	299,500	159,940	1/69			
10	DAYTON, CITY OF	WASHINGTON	0006	3	33	18,726	5,617	9/57			
10	ILWACO, TOWN OF	WASHINGTON	0024	3	15	164,302	49,290	8/57			
10	CAMAS, CITY OF	WASHINGTON	0036	3	14	46,277	13,883	9/57			
10	VADER, TOWN OF	WASHINGTON	0041	3	15	25,323	7,596	9/58			
10	RIDGEFIELD, TOWN OF	WASHINGTON	0047	3	16	72,410	21,720	12/58			
10	BATTLE GROUND, TOWN OF	WASHINGTON	0056	3	19	73,629	22,080	9/59			
10	VANCOUVER, CITY OF	WASHINGTON	0069	3	13	71,509	21,452	2/60			
10	CATHLAMET, TOWN OF	WASHINGTON	0074	3	15	67,366	20,209	12/59			
10	BEACON HILL S D	WASHINGTON	0077	3	13	85,265	25,570	2/61			
10	WALLA WALLA, CITY OF	WASHINGTON	0083	3	41	564,705	169,410	11/60			
10	HAZEL DELL S D	WASHINGTON	0089	3	19	80,963	24,280	7/60			
10	TOLEDO, TOWN OF	WASHINGTON	0090	3	15	50,354	15,100	2/61			
10	KELSO, CITY OF	WASHINGTON	0091	[illegible]	24	28,170	8,250	6/61			
10	VANCOUVER, CITY OF	WASHINGTON	0093	3	23	215,130	64,530	1/62			
10	HAZEL DELL S D	WASHINGTON	0100	3	29	8,182	2,450	1/62			
10	KENNEWICK, CITY OF	WASHINGTON	0104	3	21	82,133	24,520	8/61			
10	GOLDENDALE, CITY OF	WASHINGTON	0145	3	56	148,909	44,660	10/63			
10	KELSO, CITY OF	WASHINGTON	0147	3	32	15,355	4,350	7/63			
10	WASHOUGAL, CITY OF	WASHINGTON	0149	3	19	332,217	99,665	3/65			
10	LONGVIEW, CITY OF	WASHINGTON	0177	3	59	626,361	187,908	3/66			
10	PASCO, CITY OF	WASHINGTON	0182	3	53	306,197	91,850	10/66			
10	BEACON HILL S D	WASHINGTON	0192	3	23	43,877	13,163	11/65			

MINOR RIVER BASIN	NAME OF APPLICANT	STATE	PROJECT NUMBER	STA TUS	TYPE-DESCR	EST ELIG PROJ COST	WPC-FEDERAL-GRANTS AMOUNT	WPC-FEDERAL-GRANTS DATE	OTHER-FEDERAL-GRANTS SOURCE	OTHER-FEDERAL-GRANTS AMOUNT	OTHER-FEDERAL-GRANTS DATE
10	LA CENTER, TOWN OF	WASHINGTON	0196	2	15	76,500	22,950	4/66			
10	VANCOUVER, CITY OF	WASHINGTON	0200	3	23	640,274	192,082	3/66			
10	HAZEL DELL ST	WASHINGTON	0203	3	23	204,537	68,570	6/66			
10	KELSO, CITY OF	WASHINGTON	0209	3	23	87,559	28,800	12/66			
10	MOSSYROCK, TOWN OF	WASHINGTON	0249	2	15	198,300	51,210	11/68			
10	STEVENSON, TOWN OF	WASHINGTON	0275	1	17	281,600	84,480	10/68			
11	SEDRO WOOLLEY, CITY OF	WASHINGTON	0001	3	16	64,752	19,992	1/57			
11	SUMNER, CITY OF	WASHINGTON	0002	3	11	157,640	47,292	2/57			
11	RAINIER VISTA S D	WASHINGTON	0003	3	16	240,030	60,404	12/57			
11	BOTHELL, TOWN OF	WASHINGTON	0009	3	16	134,296	40,289	3/57			
11	SEATTLE, CITY OF	WASHINGTON	0015	3	21	663,349	199,004	2/57			
11	BELLEVUE S D	WASHINGTON	0018	3	71	166,018	49,805	3/57			
11	EDMONDS, CITY OF	WASHINGTON	0021	3	16	203,654	59,944	3/57			
11	REDMOND, TOWN OF	WASHINGTON	0026	3	19	85,682	25,704	10/57			
11	LAKE HILLS S D	WASHINGTON	0030	3	16	272,004	73,530	10/58			
11	SNOHOMISH, CITY OF	WASHINGTON	0031	3	15	384,995	99,334	4/58			
11	DES MOINES S D	WASHINGTON	0035	3	16	149,013	44,704	10/57			
11	ARLINGTON, TOWN OF	WASHINGTON	0039	3	15	74,623	22,386	5/59			
11	MARYSVILLE, TOWN OF	WASHINGTON	0040	3	19	187,715	51,778	12/58			
11	GRANITE FALLS, TOWN OF	WASHINGTON	0043	3	11	47,044	12,600	12/59			
11	EVERETT, TOWN OF	WASHINGTON	0045	3	19	2,882,000	250,000	12/58			
11	MOUNTLAKE TERRACE, CITY	WASHINGTON	0048	3	13	445,903	115,560	2/59			
11	EDMONDS, CITY OF	WASHINGTON	0049	3	55	297,319	73,950	2/59			
11	COUPEVILLE, TOWN OF	WASHINGTON	0050	3	17	63,925	16,428	12/58			
11	OLYMPIA, CITY OF	WASHINGTON	0051	3	13	6,610	1,938	9/58			
11	LANGLEY, TOWN OF	WASHINGTON	0055	3	15	74,157	20,220	9/60			
11	BELLINGHAM, CITY OF	WASHINGTON	0068	3	21	564,513	159,030	6/60			
11	KENT, CITY OF	WASHINGTON	0073	3	12	106,711	32,010	9/59			
11	MUKILTEO, TOWN OF	WASHINGTON	0078	3	15	149,143	44,750	3/62			
11	PORT ORCHARD, TOWN OF	WASHINGTON	0084	3	15	239,920	71,970	2/61			
11	TACOMA, CITY OF	WASHINGTON	0087	3	17	986,533	250,000	8/60			
11	STANWOOD, TOWN OF	WASHINGTON	0088	3	15	434,723	130,410	3/62			
11	OLYMPIA, CITY OF	WASHINGTON	0092	3	23	42,557	12,760	6/61			
11	LAKEHAVEN S D	WASHINGTON	0094	3	11	479,040	131,700	9/61			
11	SKAGIT S D	WASHINGTON	0095	3	15	16,451	4,912	4/62	APW	3,308	11/62
11	TACOMA, CITY OF	WASHINGTON	0096	3	21	621,838	186,550	4/62			
11	LYNDEN, CITY OF	WASHINGTON	0097	4	22	36,317	10,895	3/62			
11	LYNNWOOD, CITY OF	WASHINGTON	0098	3	17	897,701	247,890	3/62			
11	EATONVILLE, TOWN OF	WASHINGTON	0099	3	19	28,546	8,560	6/62			
11	OLYMPIA, CITY OF	WASHINGTON	0101	3	24	96,556	28,960	6/62			
11	FERNDALE, TOWN OF	WASHINGTON	0107	3	19	124,501	37,350	5/62			
11	AUBURN, CITY OF	WASHINGTON	0110	3	19	473,107	131,170	9/62			
11	DES MOINES S D	WASHINGTON	0112	3	57	2,242,306	600,000	1/63			
11	SEATTLE, MUN OF METRO	WASHINGTON	0113	3	23	3,175,529	250,000	8/62			
11	SEATTLE, MUN OF METRO	WASHINGTON	0114	3	23	3,464,091	600,000	8/63			
11	SEATTLE, PORT OF	WASHINGTON	0119	3	27	590,554	177,160	3/63			
11	ANACORTES, CITY OF	WASHINGTON	0121	3	57	263,110			APW	131,550	2/63
11	BLAINE, CITY OF	WASHINGTON	0130	3	16	164,644			APW	82,320	7/63
11	PENN COVE S D	WASHINGTON	0138	3	15	71,681	21,500	5/63			
11	KENT, CITY OF	WASHINGTON	0149	3	21	43,862	13,150	5/63			
11	CASCADE S D	WASHINGTON	0150	3	23	223,523	67,050	11/63			
11	OLYMPIA, CITY OF	WASHINGTON	0151	3	23	108,172	32,440	9/63			
11	SYLVIA PINES S D	WASHINGTON	0152	3	21	78,369	23,500	8/63			
11	SEATTLE S W SUB D	WASHINGTON	0154	3	15	1,622,269	486,675	10/64			
11	STEILACOOM, TOWN OF	WASHINGTON	0157	3	57	525,881	157,764	4/65			
11	KENT, CITY OF	WASHINGTON	0167	3	19	131,631	39,489	1/65			
11	SUMNER, CITY OF	WASHINGTON	0173	3	53	65,426	19,620	9/65			
11	KITSAP CO S D	WASHINGTON	0175	3	21	104,628	31,388	11/65			
11	SEATTLE, MUN OF METRO	WASHINGTON	0178	3	23	2,405,100	600,000	11/64			
11	SEATTLE, MUN OF METRO	WASHINGTON	0179	2	23	24,580,000	3,302,930	1/66			
11	AUBURN, CITY OF	WASHINGTON	0187	3	39	19,443	5,700	4/65			
11	SEQUIM, TOWN OF	WASHINGTON	0188	3	55	213,336	64,000	10/65			
11	FIFE, TOWN OF	WASHINGTON	0191	3	23	672,672	213,840	11/65	EDA	122,400	6/66
11	BREMERTON, CITY OF	WASHINGTON	0194	3	27	606,428	181,920	12/65			
11	OLYMPIA, CITY OF	WASHINGTON	0201	3	21	13,509	4,050	7/65			
11	SNOQUALMIE, TOWN OF	WASHINGTON	0202	3	59	339,773	101,900	12/65			
11	LAKEHAVEN SD	WASHINGTON	0204	2	57	1,710,000	564,300	11/68			
11	PORT TOWNSEND, CITY OF	WASHINGTON	0211	3	15	740,239	222,070	9/66			
11	KITSAP CO SD #3	WASHINGTON	0213	1	56	241,000	72,300	11/66			
11	OLYMPIA, CITY OF	WASHINGTON	0214	3	21	264,527	78,250	9/66			
11	TACOMA, CITY OF	WASHINGTON	0223	3	55	3,479,743	1,051,600	8/66			
11	PORT ANGELES, CITY OF	WASHINGTON	0225	2	55	2,459,000	761,110	9/67			
11	FRIDAY HARBOR, TOWN OF	WASHINGTON	0226	1	57	311,000	93,300	3/68			
11	BRIER, CITY OF	WASHINGTON	0229	3	23	62,869	23,746	8/67			
11	SEATTLE, CITY OF	WASHINGTON	0232	3	23	273,800	90,350	9/67			
11	SEATTLE, MUN OF METRO	WASHINGTON	0233	3	23	3,192,450	1,029,860	11/68			
11	LA CONNER, TOWN OF	WASHINGTON	0234	1	19	181,600	54,480	2/68			
11	SULTAN, TOWN OF	WASHINGTON	0237	1	59	226,900	43,080	2/68			
11	SEATTLE, MUN OF METRO	WASHINGTON	0240	3	23	623,455	204,890	11/68			
11	SEATTLE, CITY OF	WASHINGTON	0246	3	23	90,036	29,710	11/68			
11	PORT ORCHARD, CITY OF	WASHINGTON	0253	1	23	151,000	49,830	11/68			
11	VAL VUE SD	WASHINGTON	0255	3	23	93,978	31,013	8/67			
11	LAKE STEVENS SD	WASHINGTON	0261	1	23	1,037,500	342,370	11/68			
11	EDMONDS, CITY OF	WASHINGTON	0263	2	26	700,000	231,000	11/68			
11	FERNDALE, TOWN OF	WASHINGTON	0264	1	59	316,400	104,410	11/69			
11	WILKESON, TOWN OF	WASHINGTON	0269	1	57	131,500	39,450	11/68			
11	LAKE STEVENS, TOWN OF	WASHINGTON	0273	1	23	157,000	51,810	10/68			
11	KIRKLAND, CITY OF	WASHINGTON	0274	2	23	50,000	15,000	1/69			
11	KITSAP CO SD#5	WASHINGTON	0276	3	23	35,640	10,690	1/69			
11	ALGONA, CITY OF	WASHINGTON	0281	1	14	112,300	37,050	12/68			
12	WILLISTON, TOWN OF	SOUTH CAROLINA	0183	1	57	150,000	45,000	11/68	EDA	52,500	6/69
12	ELMA, TOWN OF	WASHINGTON	0004	3	36	65,279	18,900	1/57			
12	MONTESANO, CITY OF	WASHINGTON	0005	3	12	115,897	34,769	2/57			
12	HOQUIAM, CITY OF	WASHINGTON	0019	3	19	720,386	212,880	3/57			
12	ABERDEEN, CITY OF	WASHINGTON	0022	3	15	1,754,295	250,000	9/57			
12	GRAYS HARBOR CO SID	WASHINGTON	0037	3	19	24,137	7,241	1/58			
12	CHEHALIS, CITY OF	WASHINGTON	0039	3	21	30,164	9,049	12/57			
12	CENTRALIA, CITY OF	WASHINGTON	0053	3	47	98,597	29,579	9/58			
12	COSMOPOLIS, TOWN OF	WASHINGTON	0057	3	11	157,634	47,290	10/59			
12	RAYMOND, CITY OF	WASHINGTON	0067	3	19	94,995	28,490	1/60			
12	SOUTH BEND, CITY OF	WASHINGTON	0126	3	19	256,326	4,460	1/64	APW	123,700	1/63
12	RAYMOND, CITY OF	WASHINGTON	0127	3	19	421,459			APW	210,720	11/62
12	SEAVIEW S D	WASHINGTON	0129	3	17	113,161			APW	56,580	1/63
12	CENTRALIA, CITY OF	WASHINGTON	0133	3	54	66,077			APW	33,030	7/63
12	WESTPORT, CITY OF	WASHINGTON	0134	3	11	92,682			APW	45,500	7/63
12	ABERDEEN, CITY OF	WASHINGTON	0169	3	23	46,442	13,930	9/64			
12	CHEHALIS, CITY OF	WASHINGTON	0242	2	21	750,400	246,180	11/69			
13	TILLAMOOK, CITY OF	OREGON	0007	3	67	178,126	53,437	3/57			
13	ROSEBURG, CITY OF	OREGON	0008	3	15	875,423	250,000	3/57			
13	GREEN SAN D	OREGON	0017	3	19	169,394	50,810	10/61			
13	N BEND, CITY OF	OREGON	0019	3	74	24,648	5,881	4/57			

PACIFIC NORTHWEST RIVER BASIN (13)

MINOR RIVER BASIN	NAME OF APPLICANT	STATE	PROJECT NUMBER	STATUS	TYPE-DESCP	EST ELIG PROJ COST	WPC-FEDERAL-GRANTS AMOUNT	WPC-FEDERAL-GRANTS DATE	OTHER-FEDERAL-GRANTS SOURCE	OTHER-FEDERAL-GRANTS AMOUNT	OTHER-FEDERAL-GRANTS DATE
13	CANNON BEACH, CITY OF	OREGON	0025	3	19	85,790	25,730	6/58			
13	DRAIN, CITY OF	OREGON	0028	3	16	42,881	12,860	8/57			
13	BROOKINGS, CITY OF	OREGON	0029	3	17	142,591	42,777	6/59			
13	ASHLAND, CITY OF	OREGON	0045	3	21	319,316	95,790	1/60			
13	CANYONVILLE, CITY OF	OREGON	0050	3	11	127,368	38,202	10/59			
13	VERNONIA, CITY OF	OREGON	0053	3	19	54,325	16,290	12/59			
13	FLORENCE, CITY OF	OREGON	0054	3	17	247,486	74,246	10/60			
13	POWERS, CITY OF	OREGON	0057	3	11	139,474	41,840	11/60			
13	SEASIDE, CITY OF	OREGON	0062	3	47	168,939	50,680	10/60			
13	EAGLE POINT, CITY OF	OREGON	0063	3	19	84,394	25,319	1/61			
13	ASHLAND, CITY OF	OREGON	0067	3	13	76,335	22,900	7/61			
13	GRANTS PASS, CITY OF	OREGON	0072	3	77	541,398	162,410	8/62			
13	TAFT, CITY OF	OREGON	0076	3	19	188,122	56,430	7/61			
13	JACKSONVILLE, CITY OF	OREGON	0087	3	19	110,752	33,220	8/62			
13	EASTSIDE, TOWN OF	OREGON	0103	3	17	141,378			APW	70,680	3/63
13	N ROSEBURG SAN D	OREGON	0104	3	21	281,114			APW	140,500	2/63
13	CAVE JUNCTION, CITY OF	OREGON	0105	3	19	47,959	7,060	12/63	APW	16,730	2/63
13	NEWPORT, CITY OF	OREGON	0106	3	55	452,387			APW	226,190	2/63
13	WHITE CITY SAN D	OREGON	0121	3	19	174,776	52,430	8/63			
13	MANHATTAN SAN D	OREGON	0131	3	53	55,074	16,520	11/63			
13	GOLD BEACH, CITY OF	OREGON	0137	3	55	108,255	32,470	8/63			
13	EMPIRE, CITY OF	OREGON	0139	3	11	267,599	80,270	7/63			
13	CANNON BEACH, CITY OF	OREGON	0152	3	23	3,829	1,140	6/64			
13	SEASIDE, CITY OF	OREGON	0153	3	24	129,538	38,860	6/64			
13	LINCOLN CITY, CITY OF	OREGON	0185	2	21	432,500	88,200	8/65	EDA	58,800	5/67
13	WEDDERBURN SAN D	OREGON	0191	3	19	49,415	14,820	8/66			
13	PORT ORFORD, CITY OF	OREGON	0194	3	17	234,924	70,470	8/66			
13	YONCALLA, CITY OF	OREGON	0200	3	15	161,836	48,551	2/67			
13	N ROSEBURG SD	OREGON	0207	3	23	264,567	79,370	8/66			
13	N UMPQUA SD	OREGON	0217	3	23	205,865	67,930	9/67			
13	PORT OF TILLAMOOK BAY	OREGON	0227	3	59	71,797	15,903	1/68			
13	TWIN ROCKS SAN D	OREGON	0247	2	15	249,000	124,500	2/68			
14	BURNS, CITY OF	OREGON	0024	3	39	72,755	21,826	8/57			
	NUMBER OF APPROVED PROJECTS		477		TOTAL	176,940,568	45,963,689		TOTAL	2,870,760	

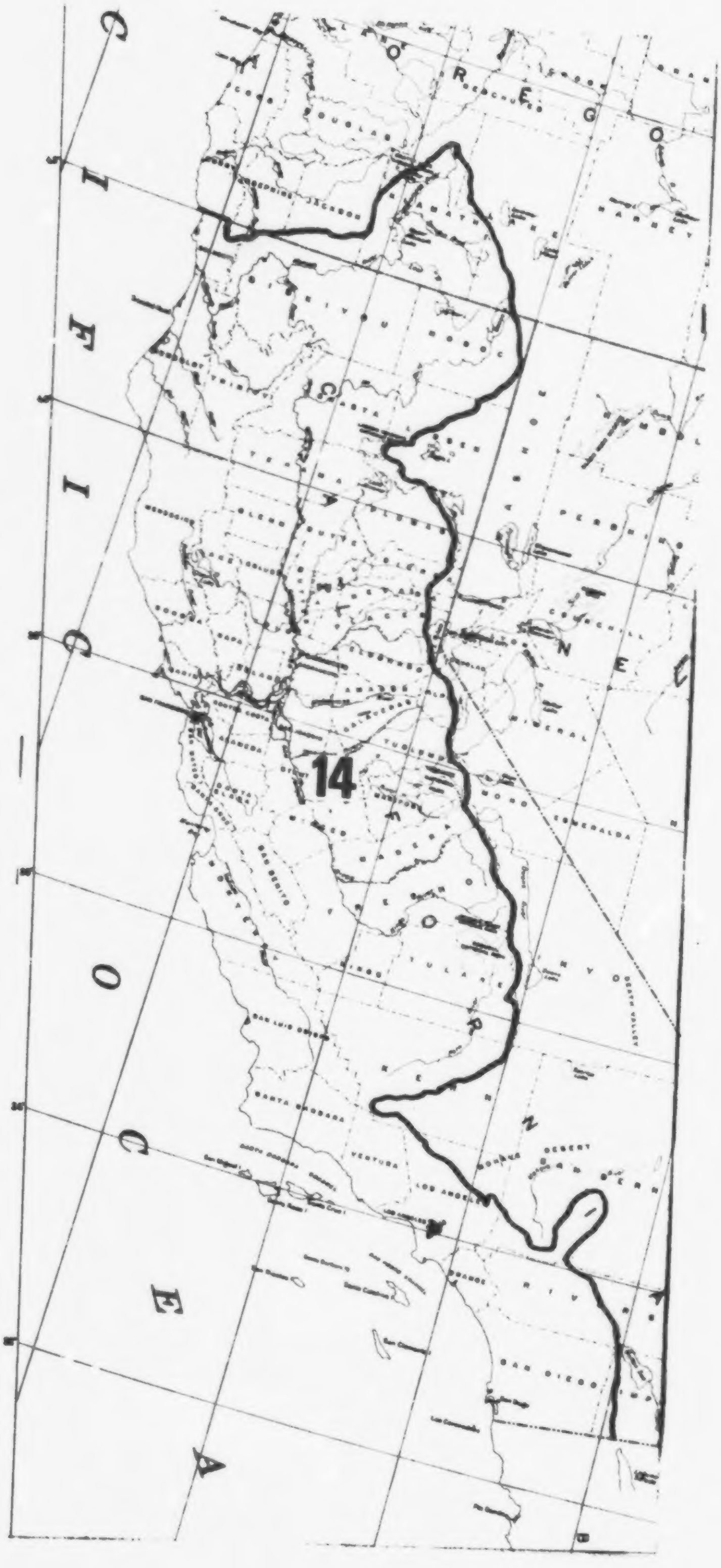

C I F I C
O C E A
14

MINOR RIVER BASIN	NAME OF APPLICANT	STATE	PROJECT NUMBER	STA TUS	TYPE-DESCP	EST ELIG PROJ COST	WPC-FEDERAL-GRANTS AMOUNT	WPC-FEDERAL-GRANTS DATE	OTHER-FEDERAL-GRANTS SOURCE	OTHER-FEDERAL-GRANTS AMOUNT	OTHER-FEDERAL-GRANTS DATE
01	WEAVERVILLE SAN D	CALIFORNIA	0014	3	16	154.719	45.000	5/57			
01	CRESCENT CITY, CITY OF	CALIFORNIA	0018	3	18	350.905	90.600	6/57			
01	SAN JOAQUIN, CITY OF	CALIFORNIA	0199	3	69	27.893	8.360	5/64			
01	KLAMATH FALLS, CITY OF	OREGON	0019	3	17	777.316	214.119	6/57			
01	KLAMATH FALLS S SUB SD	OREGON	0039	3	19	276.599	82.979	8/58			
01	MALIN, CITY OF	OREGON	0213	1	61	120.000	26.800	11/68			
02	EUREKA, CITY OF	CALIFORNIA	0005	3	13	44.860	13.458	4/57			
02	UKIAH, CITY OF	CALIFORNIA	0009	3	11	933.729	250.000	4/57			
02	UKIAH VALLEY SAN D	CALIFORNIA	0010	3	13	361.255	108.376	4/57			
02	ARCATA, CITY OF	CALIFORNIA	0017	3	71	420.500	102.000	5/57			
02	WILLITS, CITY OF	CALIFORNIA	0025	3	71	147.519	44.255	11/57			
02	LOLETA SAN D	CALIFORNIA	0034	3	16	53.401	16.020	4/58			
02	WILDWOOD SAN D	CALIFORNIA	0035	3	19	167.727	50.318	4/58			
02	S BAY CO SD	CALIFORNIA	0085	3	17	64.201	19.260	3/61			
02	KING SALMON CO S D	CALIFORNIA	0136	3	19	83.200			APW	41.600	11/62
02	WINDSOR W D	CALIFORNIA	0186	3	17	162.343	40.230	1/64			
02	HUMBOLDT CSD	CALIFORNIA	0210	3	14	20.773	6.230	9/64			
02	SANTA ROSA, CITY OF	CALIFORNIA	0260	3	57	3.692.537	1.218.539	12/65			
02	REDWAY SAN D	CALIFORNIA	0269	3	15	175.040	52.510	3/66			
02	HUMBOLDT CSD	CALIFORNIA	0276	3	19	52.268	15.680	4/66			
02	REDWOODS JR COLLEGE D	CALIFORNIA	0311	3	17	134.221	39.550	5/69			
02	SANTA ROSA, CITY OF	CALIFORNIA	0324	3	21	181.097	59.760	9/67			
02	SANTA ROSA, CITY OF	CALIFORNIA	0351	2	23	1.034.210	341.250	4/68			
02	SAN JOSE, CITY OF	CALIFORNIA	0397	1	21	930.233	306.979	3/69			
03	FAIRFIELD SUISUN D	CALIFORNIA	0001	3	11	495.953	148.785	3/57			
03	YOUNTVILLE SAN D	CALIFORNIA	0002	3	11	102.531	30.759	3/57			
03	RICHMOND, CITY OF	CALIFORNIA	0003	3	16	1.178.379	250.000	3/57			
03	CONTRA COSTA CO SD	CALIFORNIA	0008	3	67	325.398	97.619	4/57			
03	SUNNYVALE, CITY OF	CALIFORNIA	0012	3	21	203.983	48.081	4/57			
03	ALAMEDA, CITY OF	CALIFORNIA	0016	3	13	41.549	12.464	5/57			
03	RODEO SAN D	CALIFORNIA	0019	3	11	347.000	104.100	5/57			
03	LOS ALTOS, CITY OF	CALIFORNIA	0024	3	13	858.284	212.910	5/57			
03	MILL VALLEY, CITY OF	CALIFORNIA	0026	3	21	543.862	163.152	11/57			
03	VALLEJO SAN & FLOOD C D	CALIFORNIA	0027	3	15	2.561.725	250.000	4/58			
03	BENICIA, CITY OF	CALIFORNIA	0030	3	15	1.007.675	250.000	3/58			
03	MARTINEZ, CITY OF	CALIFORNIA	0039	3	11	297.569	89.270	4/58			
03	SAN JOSE, CITY OF	CALIFORNIA	0040	3	13	589.216	176.764	4/58			
03	LIVERMORE, CITY OF	CALIFORNIA	0041	3	17	900.093	250.000	8/58			
03	HALF MOON BAY SAN D	CALIFORNIA	0047	3	15	277.469	79.560	4/59			
03	CROCKETT VALONA SAN D	CALIFORNIA	0050	3	15	559.224	162.399	4/59			
03	VALLEJO SAN & FLOOD C D	CALIFORNIA	0056	3	13	153.350	46.004	9/59			
03	PLEASANTON, CITY OF	CALIFORNIA	0060	3	21	235.216	69.450	1/60			
03	EL GRANDA SAN D	CALIFORNIA	0064	3	15	356.570	106.971	3/60			
03	MILLBRAE, CITY OF	CALIFORNIA	0068	3	26	208.564	44.750	3/60			
03	SAN LEANDRO, CITY OF	CALIFORNIA	0069	3	21	335.206	88.800	3/60			
03	SAN FRANCISCO PORT A	CALIFORNIA	0071	3	13	87.603	22.740	4/60			
03	SAN FRANCISCO CITY-CO	CALIFORNIA	0072	3	41	167.505	33.000	5/60			
03	CALISTOGA, CITY OF	CALIFORNIA	0076	3	11	264.602	78.450	7/60			
03	PACIFICA, CITY OF	CALIFORNIA	0078	3	71	853.301	250.000	8/60			
03	RICHMOND, CITY OF	CALIFORNIA	0081	3	11	847.317	250.000	11/60			
03	BAYSHORE SAN D	CALIFORNIA	0083	3	24	264.872	79.460	2/61			
03	MARIN CO SAN D 5	CALIFORNIA	0084	3	37	421.491	119.730	2/61			
03	BELVEDERE, CITY OF	CALIFORNIA	0089	3	18	234.269	48.630	3/61			
03	SAN JOSE, CITY OF	CALIFORNIA	0093	3	21	689.521	206.859	3/61			
03	ALVISO, CITY OF	CALIFORNIA	0096	3	17	252.265	60.690	8/61			
03	SAN JOSE, CITY OF	CALIFORNIA	0101	3	31	24.145.220	1.393.560	2/62			
03	MONTARA SAN D	CALIFORNIA	0124	3	15	393.118	117.930	8/62			
03	UNION SAN D	CALIFORNIA	0127	3	16	928.091	210.000	9/62			
03	N SAN MATEO CO S D	CALIFORNIA	0132	3	22	452.043	135.610	10/62			
03	VENETIA HARBOR SMD	CALIFORNIA	0153	3	23	35.756	10.500	11/62			
03	S SAN FRANCISCO, CITY	CALIFORNIA	0154	3	21	2.045.795	380.340	12/62			
03	CONTRA COSTA CO SD	CALIFORNIA	0180	3	53	172.522	51.750	11/63			
03	SAN FRANCISCO CITY-CO	CALIFORNIA	0204	3	23	373.616	112.080	6/64			
03	SAN FRANCISCO PORT A	CALIFORNIA	0209	3	13	177.694	53.300	9/64			
03	MILPITAS S D	CALIFORNIA	0215	3	41	1.375.145	379.460	9/64			
03	HAYWARD, CITY OF	CALIFORNIA	0218	3	19	1.808.597	542.570	10/64			
03	AMERICAN CANYON CO WD	CALIFORNIA	0222	3	19	280.891	65.520	1/65			
03	ST HELENA, CITY OF	CALIFORNIA	0235	3	59	613.229	183.900	4/65			
03	CONTRA COSTA CO SAN D 5	CALIFORNIA	0237	3	67	20.628	5.490	5/65			
03	FAIRFIELD SUISUN SD	CALIFORNIA	0243	3	69	1.468.304	440.490	8/65			
03	SAN JOSE, CITY OF	CALIFORNIA	0248	3	21	2.375.645	783.390	11/65			
03	UNION SAN D	CALIFORNIA	0249	3	21	1.721.180	516.350	11/65			
03	NAPA SAN D	CALIFORNIA	0252	3	45	2.992.048	987.370	11/65			
03	SUNNYVALE, CITY OF	CALIFORNIA	0253	2	21	1.818.800	600.200	11/65			
03	MENLO PARK SAN D	CALIFORNIA	0257	3	71	472.106	141.630	12/65			
03	LIVERMORE, CITY OF	CALIFORNIA	0258	3	21	1.140.424	376.330	12/65			
03	PETALUMA, CITY OF	CALIFORNIA	0274	3	56	1.932.619	566.280	4/66			
03	SAN PABLO SAN D	CALIFORNIA	0278	3	21	39.637	13.080	7/66			
03	MILLBRAE, CITY OF	CALIFORNIA	0279	2	21	680.000	224.400	7/66			
03	NAPA BERRYESSA ID	CALIFORNIA	0280	3	17	405.514	133.810	7/66			
03	PITTSBURG, CITY OF	CALIFORNIA	0281	3	21	139.109	45.900	7/66			
03	SAN LEANDRO, CITY OF	CALIFORNIA	0284	3	21	144.725	47.750	8/66			
03	SONOMA VALLEY CO SAN D	CALIFORNIA	0286	3	21	1.130.300	372.990	8/66			
03	CENTRAL CONTRA COSTA SD	CALIFORNIA	0288	3	21	1.025.105	338.280	8/66			
03	SAN FRANCISCO CITY-CO	CALIFORNIA	0293	3	22	2.500.000	759.000	10/66			
03	ESTERO MID	CALIFORNIA	0295	2	21	580.000	191.400	1/67			
03	PETALUMA, CITY OF	CALIFORNIA	0309	3	23	442.329	145.960	4/69			
03	SAN FRANCISCO CITY-CO	CALIFORNIA	0310	3	21	85.047	28.060	4/68			
03	SAN FRANCISCO PORT A	CALIFORNIA	0317	3	23	69.765	23.020	8/67			
03	ORO LOMA SD	CALIFORNIA	0322	2	21	8.120.000	2.660.790	8/67			
03	RICHMOND MUN SD#1	CALIFORNIA	0323	2	21	4.956.969	1.635.790	1/69			
03	SAN LEANDRO, CITY OF	CALIFORNIA	0328	1	21	1.120.000	369.600	9/67			
03	SONOMA VALLEY CO SAN D	CALIFORNIA	0331	2	23	302.600	99.850	4/68			
03	SAN RAFAEL SAN D	CALIFORNIA	0335	3	21	267.725	88.340	4/68			
03	SAN JOSE, CITY OF	CALIFORNIA	0336	2	21	215.365	71.070	1/68			
03	SAN FRANCISCO CITY CO	CALIFORNIA	0339	2	23	545.973	180.170	5/69			
03	SAN MATEO, CITY OF	CALIFORNIA	0343	2	21	2.478.515	817.900	4/68			
03	BURLINGAME, CITY OF	CALIFORNIA	0345	2	21	1.500.000	495.000	2/68			
03	OCCIDENTAL CO SAN D	CALIFORNIA	0350	1	57	145.000	47.850	4/68			
03	NAPA SAN D	CALIFORNIA	0359	2	23	1.459.200	481.530	9/69			
03	SAN FRANCISCO CITY-CO	CALIFORNIA	0363	1	21	950.000	313.500	1/69			
03	SAN FRANCISCO PORT AUTH	CALIFORNIA	0364	2	23	31.474	10.380	11/68			
03	SAN FRANCISCO CITY-CO	CALIFORNIA	0371	2	21	1.400.000	462.000	1/69			
03	MENLO PARK SD	CALIFORNIA	0372	2	59	671.480	221.580	2/69			
03	MT VIEW SD	CALIFORNIA	0375	3	21	1.027.980	308.390	2/69			
03	FAIRFIELD, CITY OF	CALIFORNIA	0406	1	17	240.200	79.260	6/69			
04	SANTA CRUZ, CITY OF	CALIFORNIA	0023	3	34	228.069	66.795	5/57			
04	SALINAS, CITY OF	CALIFORNIA	0028	3	35	660.062	190.472	3/58			
04	WATSONVILLE, CITY OF	CALIFORNIA	0045	3	11	963.931	250.000	4/59			
04	FREEDOM MAIN S D	CALIFORNIA	0046	3	18	870.416	250.000	4/59			
04	SUMMERLAND SAN D	CALIFORNIA	0053	3	16	223.407	65.802	7/59			

MINOR RIVER BASIN	NAME OF APPLICANT	STATE	PROJECT NUMBER	STATUS	TYPE-DESCP	EST ELIG PROJ COST	WPC-FEDERAL-GRANTS AMOUNT	WPC-FEDERAL-GRANTS DATE	OTHER-FEDERAL-GRANTS SOURCE	OTHER-FEDERAL-GRANTS AMOUNT	OTHER-FEDERAL-GRANTS DATE
04	LOMPOC, CITY OF	CALIFORNIA	0054	3	45	1,172,792	250,000	9/59			
04	LAGUNA CO SAN D	CALIFORNIA	0057	3	15	792,214	237,660	11/59			
04	APTOS SAN D	CALIFORNIA	0067	3	15	530,941	159,280	3/60			
04	GOLETA SAN D	CALIFORNIA	0079	3	41	314,805	70,620	10/60			
04	CARPINTERIA SAN D	CALIFORNIA	0082	3	76	672,965	173,960	12/60			
04	SANTA MARIA, CITY OF	CALIFORNIA	0095	3	21	865,673	250,000	7/61			
04	SOLVANG MID	CALIFORNIA	0117	3	55	231,719	69,510	3/62			
04	SANTA BARBARA CO BD SUP	CALIFORNIA	0118	3	16	447,042	129,240	5/62			
04	SAN LUIS OBISPO, CITY	CALIFORNIA	0122	3	27	985,820	250,000	8/62			
04	TRES PINOS CO W D	CALIFORNIA	0130	3	26	27,790	8,330	10/62			
04	HOLLISTER, CITY OF	CALIFORNIA	0148	3	11	134,323			APW	67,160	11/62
04	GONZALES, CITY OF	CALIFORNIA	0156	3	21	78,452	23,530	11/62			
04	E CLIFF SAN D	CALIFORNIA	0163	3	21	308,485	87,150	4/63			
04	CAPITOLA SAN D	CALIFORNIA	0164	3	23	196,867	56,630	4/63			
04	BUELLTON CSD	CALIFORNIA	0173	3	21	69,669	20,900	9/63			
04	SAN SIMEON ACRES CSD	CALIFORNIA	0193	3	16	139,281	38,250	3/64			
04	GOLETA S D	CALIFORNIA	0212	3	26	1,390,425	411,030	8/64			
04	SALINAS, CITY OF	CALIFORNIA	0213	2	71	1,318,407	356,460	8/64			
04	MORRO BAY, CITY OF	CALIFORNIA	0216	3	21	415,907	106,800	10/64			
04	ATASCADERO S M D	CALIFORNIA	0220	3	21	84,592	25,370	11/64			
04	S SAN LUIS OBISPO CO SD	CALIFORNIA	0224	3	55	1,596,561	478,990	1/65			
04	CHUALAR CO S D	CALIFORNIA	0226	3	19	114,555	34,070	2/65			
04	SANTA CRUZ, CITY OF	CALIFORNIA	0227	3	21	2,764,893	600,000	3/65			
04	GROVER CITY, CITY OF	CALIFORNIA	0244	3	23	168,843	50,350	7/65			
04	SEASIDE CO SAN D	CALIFORNIA	0250	3	21	185,493	55,640	11/65			
04	CASTROVILLE CO SAN D	CALIFORNIA	0282	3	21	182,088	60,080	7/66			
04	SOLEDAD, CITY OF	CALIFORNIA	0326	3	77	127,835	42,180	9/67			
04	AVILA S D	CALIFORNIA	0352	2	57	288,900	90,260	11/68			
04	ATASCADERO CO SAN D	CALIFORNIA	0353	1	57	490,000	161,700	4/68			
04	MARINA CO WD	CALIFORNIA	0368	2	61	876,525	289,250	10/68			
04	MONTEREY, CITY OF	CALIFORNIA	0369	1	21	1,779,750	587,310	10/68			
04	GILROY, CITY OF	CALIFORNIA	0408	1	21	49,310	14,490	6/69			
05	CAMARILLO SAN D	CALIFORNIA	0015	3	16	571,185	112,711	5/57			
05	CAMARILLO SAN D	CALIFORNIA	0134	3	21	449,270	120,540	11/62			
05	OAK VIEW SAN D	CALIFORNIA	0135	3	17	887,029	222,150	11/62			
05	OJAI, CITY OF	CALIFORNIA	0183	3	52	539,156	161,740	12/63			
05	OXNARD, CITY OF	CALIFORNIA	0184	3	76	1,294,425	388,320	12/63			
05	PORT HUENEME S D	CALIFORNIA	0185	3	76	450,763	135,160	2/64			
05	OAK VIEW S D	CALIFORNIA	0191	3	21	469,032	137,990	4/64			
05	OAK VIEW S D	CALIFORNIA	0194	3	52	261,516	78,450	4/64			
05	MONTALVO M I D	CALIFORNIA	0254	3	21	191,478	57,440	12/65			
05	CAMARILLO SAN D 222	CALIFORNIA	0290	3	21	442,703	146,090	9/66			
05	MOORPARK CO SAN D	CALIFORNIA	0329	3	19	489,957	161,670	5/68			
06	N BURBANK PUD	CALIFORNIA	0044	3	16	252,396	75,710	5/59			
06	LOS ANGELES CO SAN D 26	CALIFORNIA	0289	3	21	1,226,416	395,290	8/66			
06	LAS VIRGENES MWD	CALIFORNIA	0296	3	21	503,830	166,260	12/66			
06	LOS ANGELES CO SAN D#2	CALIFORNIA	0330	3	21	564,801	186,380	4/68			
06	LOS ANGELES CO SD#2	CALIFORNIA	0344	2	11	2,746,000	849,763	4/68			
06	LOS ANGELES CO SAN D#2	CALIFORNIA	0398	2	21	931,000	307,230	4/69			
07	SAN BERNARDINO, CITY OF	CALIFORNIA	0036	3	15	1,489,430	250,000	4/58			
07	CHINO, CITY OF	CALIFORNIA	0063	3	17	500,579	150,000	3/60			
07	SUNSET BEACH SAN D	CALIFORNIA	0075	3	21	12,071	3,480	6/60			
07	PERRIS, CITY OF	CALIFORNIA	0112	3	21	86,702	26,010	3/62			
07	REDLANDS, CITY OF	CALIFORNIA	0119	3	16	838,047	249,000	5/62			
07	ORANGE CO SAN D 1	CALIFORNIA	0125	3	21	1,435,186	56,980	8/62			
07	ORANGE CO S D 1	CALIFORNIA	0172	3	21	1,665,501	499,650	7/63			
07	EASTERN M W D	CALIFORNIA	0192	3	15	2,052,517	600,000	4/64			
07	LOMA LINDA SAN D	CALIFORNIA	0229	3	23	422,166	126,640	4/65			
07	EASTERN M W D	CALIFORNIA	0230	3	11	471,560	141,460	4/65			
07	BIG BEAR LAKE SAN D	CALIFORNIA	[illegible]	3	69	137,061	41,110	4/65			
07	RIALTO, CITY OF	CALIFORNIA	[illegible]	3	26	737,482	220,200	4/65			
07	RUBIDOUX CSD	CALIFORNIA	0273	3	27	504,767	166,570	4/66			
07	IRVINE RANCH W D	CALIFORNIA	0275	3	56	1,524,009	450,000	4/66			
07	CORONA, CITY OF	CALIFORNIA	0294	3	57	2,592,678	855,580	12/66			
07	EASTERN MWD	CALIFORNIA	0297	3	57	703,110	232,020	12/66			
07	RIVERSIDE, CITY OF	CALIFORNIA	0298	2	21	2,800,290	924,090	1/67			
07	ONTARIO, CITY OF	CALIFORNIA	0302	2	21	1,525,880	503,540	12/66			
07	IDYLLWILD CO WD	CALIFORNIA	0314	2	17	447,090	147,510	1/68			
07	BIG BEAR LAKE SAN D	CALIFORNIA	0316	3	21	13,418	4,420	4/68			
07	CHINO BASIN MUN WD	CALIFORNIA	0325	2	23	5,026,000	1,658,580	1/68			
07	SEAL BEACH, CITY OF	CALIFORNIA	0327	2	21	58,202	19,200	1/68			
07	BIG BEAR CITY CSD	CALIFORNIA	0357	2	17	686,507	226,540	11/68			
07	ORANGE CO SD1	CALIFORNIA	0374	2	21	10,226,000	3,374,580	10/68			
07	LOS ANGELES CO SAN D#21	CALIFORNIA	0387	2	21	1,389,500	458,530	4/69			
07	MOULTON-NIGUEL WD	CALIFORNIA	0389	2	27	1,696,709	559,910	11/69			
08	VISTA SAN D	CALIFORNIA	0006	3	21	139,872	39,690	4/57			
08	SPRING VALLEY SAN D	CALIFORNIA	0022	3	11	292,744	87,048	5/57			
08	DANA POINT SAN D	CALIFORNIA	0029	3	15	336,725	101,017	3/58			
08	SAN CLEMENTE, CITY OF	CALIFORNIA	0031	3	31	275,289	82,586	4/58			
08	CAPISTRANO BEACH SD	CALIFORNIA	0033	3	16	454,715	122,076	5/58			
08	ESCONDIDO, CITY OF	CALIFORNIA	0055	3	17	562,100	168,630	9/59			
08	EL CAJON, CITY OF	CALIFORNIA	0080	3	25	1,053,658	[illegible]50,000	11/60			
08	LEUCADIA W D	CALIFORNIA	0088	3	17	457,205	129,750	3/61			
08	SAN DIEGO, CITY OF	CALIFORNIA	0100	3	55	49,833,303	2,141,420	12/61			
08	IMPERIAL BEACH, CITY OF	CALIFORNIA	0110	3	23	264,655	79,390	3/62			
08	SAN MARCOS CO W D	CALIFORNIA	0113	3	21	54,690	16,400	3/62			
08	SPRING VALLEY SAN D	CALIFORNIA	0116	3	23	1,673,706	250,000	3/62			
08	OCEANSIDE, CITY OF	CALIFORNIA	0121	3	15	596,015	178,800	8/62			
08	SAN DIEGO, CITY OF	CALIFORNIA	0126	3	23	2,470,527	493,110	8/62			
08	CORONADO, CITY OF	CALIFORNIA	0128	3	23	293,744	72,390	10/62			
08	CHULA VISTA, CITY OF	CALIFORNIA	0129	3	24	138,831	41,660	10/62			
08	VISTA SAN D	CALIFORNIA	0133	3	22	775,968	232,780	10/62			
08	OCEANSIDE, CITY OF	CALIFORNIA	0137	3	11	247,127			APW	120,000	11/62
08	OCEANSIDE, CITY OF	CALIFORNIA	0141	3	23	31,881			APW	15,940	11/62
08	PALM CITY S D	CALIFORNIA	0144	3	23	43,583			APW	21,790	11/62
08	POMERADO CO W D	CALIFORNIA	0149	3	21	195,085			APW	97,540	11/62
08	CARLSBAD, CITY OF	CALIFORNIA	0179	3	53	340,039	102,000	12/63			
08	VISTA SAN D	CALIFORNIA	0187	3	55	3,059,572	823,170	1/64			
08	SAN JUAN CAPISTRANO CTY	CALIFORNIA	0196	3	55	968,476	290,540	3/64			
08	BUENA SAN D	CALIFORNIA	0198	3	23	618,087	185,420	3/64			
08	OCEANSIDE, CITY OF	CALIFORNIA	0206	3	21	163,970	48,900	7/64			
08	SAN MARCOS W D	CALIFORNIA	0211	3	21	92,559	27,760	8/64			
08	CARDIFF S D	CALIFORNIA	0223	3	56	1,699,298	496,110	12/64			
08	ESCONDIDO, CITY OF	CALIFORNIA	0231	3	21	634,914	190,040	4/65			
08	SAN DIEGO, CITY OF	CALIFORNIA	0239	3	23	957,405	287,220	4/65			
08	ENCINITAS S D	CALIFORNIA	0255	3	21	121,012	28,500	12/65			
08	LAKESIDE SAN D	CALIFORNIA	0265	3	21	239,787	77,550	2/66			
08	SANTEE CO WD	CALIFORNIA	0285	3	21	2,508,098	827,670	8/66			
08	FALLBROOK SAN D	CALIFORNIA	0299	3	47	320,638	105,810	12/66			
08	ESCONDIDO, CITY OF	CALIFORNIA	0319	3	17	657,359	216,920	8/67			
08	S LAGUNA SAN D	CALIFORNIA	0337	2	21	977,000	322,410	1/68			

MINOR RIVER BASIN	NAME OF APPLICANT	STATE	PROJECT NUMBER	STATUS	TYPE-DESCR	EST ELIG PROJ COST	WPC-FEDERAL-GRANTS AMOUNT	WPC-FEDERAL-GRANTS DATE	OTHER-FEDERAL-GRANTS SOURCE	OTHER-FEDERAL-GRANTS AMOUNT	OTHER-FEDERAL-GRANTS DATE
08	OCEANSIDE, CITY OF	CALIFORNIA	0342	2	21	223,695	67,650	2/68			
08	SAN MARCOS CO WD	CALIFORNIA	0346	2	23	1,161,463	383,280	2/68			
08	CAPISTRANO BEACH SD	CALIFORNIA	0362	3	23	40,123	13,240	1/69			
08	SAN DIEGO CO	CALIFORNIA	0391	3	23	26,410	8,710	5/69			
08	SAN JUAN CAPISTRANO	CALIFORNIA	0400	2	23	94,530	29,350	4/69			
09	DAVIS, CITY OF	CALIFORNIA	0021	3	25	251,625	70,386	5/57			
09	LAKEPORT, CITY OF	CALIFORNIA	0043	3	51	336,493	84,900	2/59			
09	OROVILLE, CITY OF	CALIFORNIA	0051	3	17	884,855	250,000	4/59			
09	VACAVILLE, CITY OF	CALIFORNIA	0052	3	17	1,087,257	250,000	4/59			
09	PLACER, CO OF	CALIFORNIA	0058	3	17	659,089	197,726	11/59			
09	WINTERS, CITY OF	CALIFORNIA	0059	3	11	178,948	48,030	11/59			
09	YUBA CITY, CITY OF	CALIFORNIA	0065	3	21	30,548	8,660	3/60			
09	ROSEVILLE, CITY OF	CALIFORNIA	0090	3	41	606,864	182,050	3/61			
09	LINDA CO W D	CALIFORNIA	0092	3	19	94,445	28,330	3/61			
09	PLACERVILLE, CITY OF	CALIFORNIA	0108	3	56	589,113	142,100	2/62			
09	MARYSVILLE, CITY OF	CALIFORNIA	0155	3	21	701,644	210,490	11/62			
09	RIO VISTA, CITY OF	CALIFORNIA	0174	3	24	47,580	9,570	8/63			
09	KELSEYVILLE CO WKS D 3	CALIFORNIA	0177	3	19	104,745			APW	52,370	1/64
09	RED BLUFF, CITY OF	CALIFORNIA	0188	3	46	964,733	289,410	1/64			
09	AUBURN, CITY OF	CALIFORNIA	0197	3	49	407,853	108,150	3/64			
09	W SACRAMENTO S D	CALIFORNIA	0203	3	21	107,167	32,150	5/64			
09	WALNUT GROVE S D	CALIFORNIA	0221	3	19	254,947	69,600	1/65			
09	RIO LINDA CO W D	CALIFORNIA	0238	3	21	141,826	40,500	4/65			
09	BUCKEYE CO W D	CALIFORNIA	0243	3	16	193,398	55,740	7/65			
09	MADISON CSD	CALIFORNIA	0246	3	19	49,839	14,950	8/65			
09	ALTURAS, CITY OF	CALIFORNIA	0251	3	21	158,744	52,380	11/65			
09	LAKEPORT, CITY OF	CALIFORNIA	0256	3	57	557,001	183,810	11/65			
09	REDDING, CITY OF	CALIFORNIA	0264	3	49	2,304,618	760,520	1/66			
09	EL DORADO CO SAN D 2	CALIFORNIA	0268	3	19	81,671	17,910	2/66			
09	VACAVILLE, CITY OF	CALIFORNIA	0272	3	21	1,076,222	237,000	3/66			
09	SACRAMENTO CO	CALIFORNIA	0277	3	19	31,371	9,410	7/66			
09	W SACRAMENTO SAN D	CALIFORNIA	0287	3	14	480,205	158,460	8/66			
09	CLEARLAKE OAKS CO WD	CALIFORNIA	0292	3	19	433,457	130,030	9/66			
09	ARDEN SAN D	CALIFORNIA	0304	2	21	1,410,700	465,530	5/67			
09	GRIDLEY, CITY OF	CALIFORNIA	0321	3	61	311,470	94,300	8/67			
09	WILLOWS, CITY OF	CALIFORNIA	0360	2	21	60,022	18,000	11/68			
09	CENTRAL SD	CALIFORNIA	0382	1	21	2,825,000	932,250	11/68			
09	ROCKLIN-LOOMIS MUN UD	CALIFORNIA	0386	2	23	97,401	32,140	1/69			
09	N BURBANK PUD	CALIFORNIA	0398	1	23	662,100	198,0[illegible]	4/69			
09	PORTOLA, CITY OF	CALIFORNIA	0401	1	19	152,854	45,210	2/69			
09	SACRAMENTO, CITY OF	CALIFORNIA	0405	1	21	7,420,450	2,448,74[illegible]	5/69			
09	LAKEVIEW, CITY OF	OREGON	0038	3	19	168,138	42,715	8/59			
10	TRACY, CITY OF	CALIFORNIA	0011	3	21	263,346	78,750	4/57			
10	WATERFORD CSD	CALIFORNIA	0013	3	17	78,932	23,679	5/57			
10	STOCKTON, CITY OF	CALIFORNIA	0032	3	47	842,517	250,000	5/59			
10	ATWATER, CITY OF	CALIFORNIA	0042	3	16	97,166	29,149	9/58			
10	MANTECA, CITY OF	CALIFORNIA	0049	3	12	346,602	103,980	4/59			
10	PATTERSON, CITY OF	CALIFORNIA	0066	3	47	330,696	99,180	3/60			
10	MODESTO, CITY OF	CALIFORNIA	0070	3	71	470,431	120,000	4/60			
10	LOS BANOS, CITY OF	CALIFORNIA	0086	3	19	311,672	93,500	3/61			
10	SHASTINA SAN D	CALIFORNIA	0094	3	19	117,902	35,340	7/61			
10	FRANKLIN CO W D	CALIFORNIA	0111	3	19	79,951	23,050	4/62			
10	KEYES CSD	CALIFORNIA	0114	3	17	81,726	24,510	12/62			
10	TURLOCK, CITY OF	CALIFORNIA	0115	3	77	661,829	195,000	4/62			
10	MODESTO, CITY OF	CALIFORNIA	0123	3	21	105,858	22,740	8/62			
10	LIVINGSTON, CITY OF	CALIFORNIA	0131	3	57	289,427	86,400	10/62			
10	RIVERBANK, CITY OF	CALIFORNIA	0138	3	51	255,468	76,640	5/63			
10	TRACY, CITY OF	CALIFORNIA	0139	3	21	702,469	210,740	5/63			
10	STOCKTON, CITY OF	CALIFORNIA	0145	3	41	1,080,086			APW	525,000	7/63
10	PINEDALE CO W D	CALIFORNIA	0146	3	19	58,758	17,190	6/63			
10	STOCKTON, CITY OF	CALIFORNIA	0147	3	17	1,221,506			APW	610,750	11/62
10	DORRIS, CITY OF	CALIFORNIA	0157	3	19	22,090			APW	10,850	7/63
10	LOCKFORD SAN D	CALIFORNIA	0166	3	16	99,923			APW	47,500	7/63
10	STOCKTON, CITY OF	CALIFORNIA	0167	3	49	776,219			APW	373,250	7/63
10	TUOLUMNE COUNTY W D	CALIFORNIA	0169	3	16	302,206			APW	149,900	1/64
10	DENAIR CSD	CALIFORNIA	0170	3	23	142,280	42,680	10/64			
10	CERES, CITY OF	CALIFORNIA	0175	3	21	120,062	29,320	9/63			
10	JACKSON, CITY OF	CALIFORNIA	0207	3	21	203,743	61,120	7/64			
10	MADERA CO S MAINT D 8	CALIFORNIA	0240	3	17	49,857	13,960	4/65			
10	LODI, CITY OF	CALIFORNIA	0301	2	55	3,668,000	1,207,800	1/67			
10	SAN JOAQUIN CO	CALIFORNIA	0303	3	21	261,916	74,400	1/68			
10	STOCKTON, CITY OF	CALIFORNIA	0306	3	31	45,722	15,090	5/68			
10	ANTIOCH, CITY OF	CALIFORNIA	0307	3	21	36,411	12,010	5/68			
10	STOCKTON, CITY OF	CALIFORNIA	0332	2	14	193,000	63,690	4/68			
10	GUSTINE, CITY OF	CALIFORNIA	0334	3	29	94,071	31,060	4/68			
10	STOCKTON, CITY OF	CALIFORNIA	0349	1	29	476,823	143,040	3/69			
10	ANGELS, CITY OF	CALIFORNIA	0367	2	21	171,000	56,430	10/68			
10	PLYMOUTH, CITY OF	CALIFORNIA	0370	2	19	184,109	53,690	10/68			
10	ANTIOCH, CITY OF	CALIFORNIA	0376	1	21	414,281	136,710	10/68			
10	TUOLUMNE CITY SD	CALIFORNIA	0402	1	14	36,050	10,810	6/69			
11	LATON CO W D	CALIFORNIA	0062	3	17	109,951	32,980	2/60			
11	CUTLER PUD	CALIFORNIA	0074	3	16	86,340	25,300	5/60			
11	SANGER, CITY OF	CALIFORNIA	0143	3	27	217,766			APW	108,880	11/62
11	CARUTHERS, CITY OF	CALIFORNIA	0150	3	17	77,893			APW	38,940	11/62
11	COALINGA, CITY OF	CALIFORNIA	0152	3	11	249,982			APW	123,440	1/63
11	SPRINGVILLE PUD	CALIFORNIA	0202	3	17	91,524	27,450	5/64			
11	LAMONT PUD	CALIFORNIA	0205	3	19	311,234	89,190	7/64			
11	OROSI PUD	CALIFORNIA	0233	3	17	139,341	41,800	3/65			
11	WASCO PUD	CALIFORNIA	0259	3	21	64,525	15,000	12/65			
11	MT VERNON CO SAN D	CALIFORNIA	0262	3	21	361,440	108,430	1/66			
11	VISALIA, CITY OF	CALIFORNIA	0263	3	57	1,414,700	466,850	12/65			
11	REEDLEY, CITY OF	CALIFORNIA	0270	3	21	56,531	16,350	3/66			
11	VISALIA, CITY OF	CALIFORNIA	0333	3	21	293,190	96,750	4/68			
11	LONDON CSD	CALIFORNIA	0356	3	19	34,407	11,352	11/68			
11	CORCORAN, CITY OF	CALIFORNIA	0359	3	27	245,550	81,030	11/68			
11	MT VERNON CO SAN D	CALIFORNIA	0366	2	23	101,476	33,480	10/68			
11	WOODVILLE PUD	CALIFORNIA	0380	2	19	138,060	45,550	11/68			
11	FARMERSVILLE, CITY OF	CALIFORNIA	0381	2	19	178,967	50,170	10/68			
11	VISALIA, CITY OF	CALIFORNIA	0395	2	21	265,809	[illegible]7,710	4/69			

NUMBER OF APPROVED PROJECTS 321 TOTAL 298,665,310 68,959,458 TOTAL 2,405,110

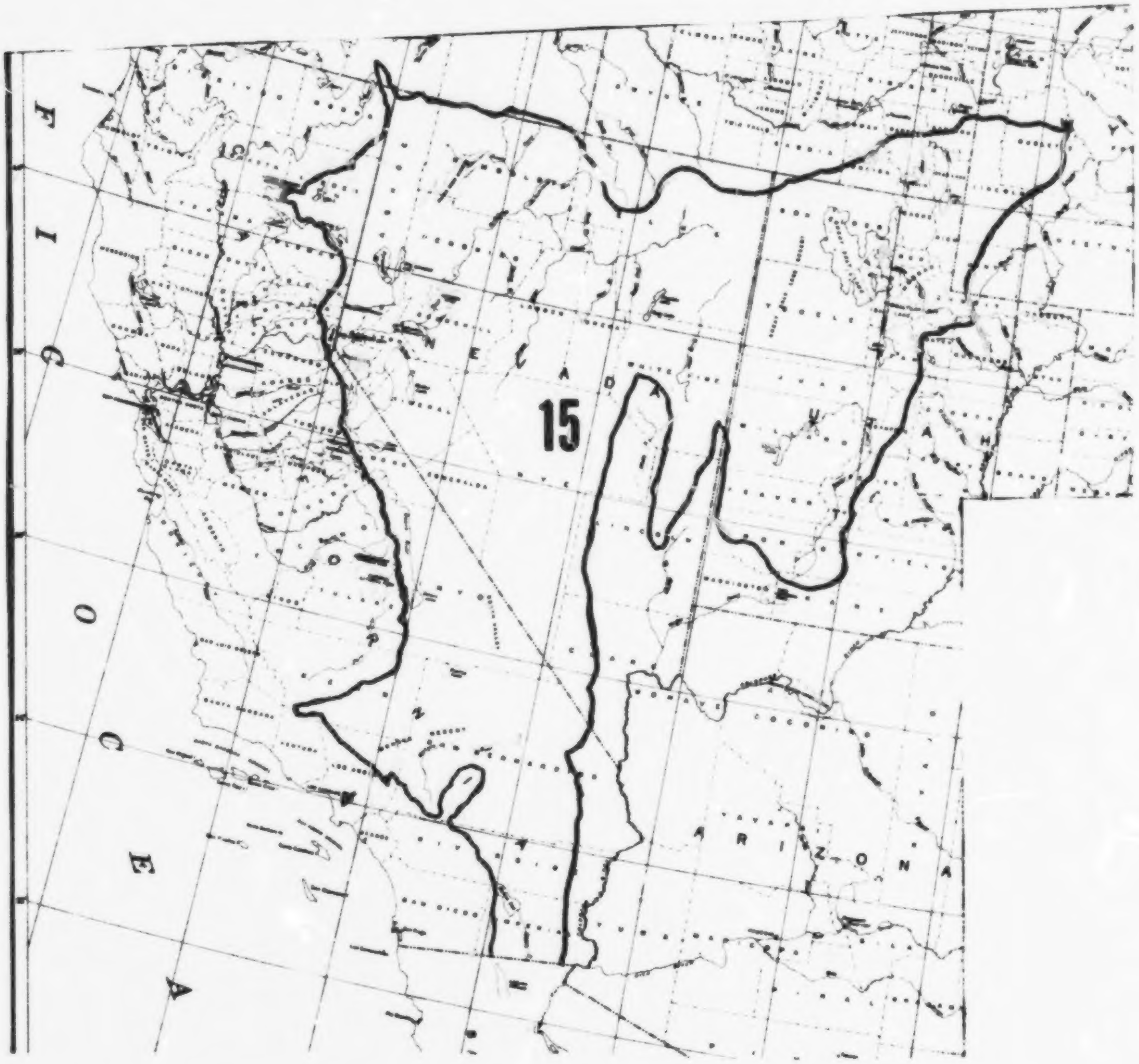

Reproduced from best available copy.

MINOR RIVER BASIN	NAME OF APPLICANT	STATE	PROJECT NUMBER	STATUS	TYPE-DESCP	EST ELIG PROJ COST	WPC-FEDERAL-GRANTS AMOUNT	WPC-FEDERAL-GRANTS DATE	OTHER-FEDERAL-GRANTS SOURCE	OTHER-FEDERAL-GRANTS AMOUNT	OTHER-FEDERAL-GRANTS DATE
01	N TAHOE PUD	CALIFORNIA	0036	3	49	213,686	60,210	4/57			
01	S TAHOE PUD	CALIFORNIA	0048	3	11	1,740,216	250,000	4/59			
01	TAHOE CITY PUD	CALIFORNIA	0098	3	2[illegible]	47,416	14,220	11/61			
01	S TAHOE PUD	CALIFORNIA	0176	3	57	917,790	260,130	10/63			
01	TRUCKEE SAN D	CALIFORNIA	0261	3	49	658,276	217,230	12/65			
01	MAMMOTH CO W D	CALIFORNIA	0266	3	19	408,617	134,840	3/66			
01	MARKLEEVILLE PUD	CALIFORNIA	0267	3	17	79,870	23,960	3/66			
01	S TAHOE PUD	CALIFORNIA	0300	3	22	1,657,967	497,390	2/67			
01	TAHOE CITY PUD	CALIFORNIA	0308	2	23	825,000	272,250	9/67			
01	TRUCKEE SAN D	CALIFORNIA	0340	2	23	859,560	283,640	1/68	EDA	374,000	6/65
01	N TAHOE PUD	CALIFORNIA	0348	2	23	2,025,000	668,250	3/68			
01	BRIDGEPORT PUD	CALIFORNIA	0365	2	59	174,630	56,900	10/68			
01	TAHOE CITY PUD	CALIFORNIA	0393	2	21	1,062,000	330,000	1/69			
01	TAHOE CITY PUD	CALIFORNIA	0394	2	23	1,320,000	396,000	1/69			
01	SPARKS, CITY OF	NEVADA	0003	3	13	474,587	142,376	8/58			
01	CARSON CITY, CITY OF	NEVADA	0004	3	49	500,313	149,000	11/58			
01	RENO, CITY OF	NEVADA	0009	3	31	237,792	71,330	6/60			
01	RENO, CITY OF	NEVADA	0024	3	53	190,705	57,210	5/62			
01	RENO, CITY OF	NEVADA	0036	3	57	7,462,572	1,200,000	7/63			
01	CARSON CITY, CITY OF	NEVADA	0037	3	21	15,416	3,790	7/64			
01	MINDEN-GARDNERVIL SAN D	NEVADA	0042	3	16	378,254	113,470	4/65			
01	VIRGINIA CITY BD COMM	NEVADA	0043	3	19	12,981	3,890	6/65			
01	CARSON CITY, CITY OF	NEVADA	0044	3	23	490,262	158,400	10/65			
01	DOUGLAS CO S I D 1	NEVADA	0049	2	25	4,700,000	1,551,000	2/66			
01	RENO, CITY OF	NEVADA	0050	2	23	2,452,880	776,840	2/68			
01	FERNLEY SAN D	NEVADA	0053	2	57	274,000	90,420	2/68			
01	KINGSBURY GEN ID	NEVADA	0054	1	23	320,000	105,600	5/68			
01	CARSON CITY, CITY OF	NEVADA	0056	1	21	400,000	132,000	11/68			
01	COUDERSPORT, BORO &	PENNSYLVANIA	0323	1	17	975,500	48,600	11/68			
01	TIONESTA, BORO OF	PENNSYLVANIA	0376	1	17	183,000	9,290	11/68			
02	WINNEMUCCA, CITY OF	NEVADA	0011	3	71	23,169	6,950	2/61			
02	ELKO, CITY OF	NEVADA	0013	3	19	86,881	26,064	3/61			
02	JACKPOT, TOWN OF	NEVADA	0016	3	19	62,887	18,860	6/61			
02	WINNEMUCCA, CITY OF	NEVADA	0040	3	59	414,468	113,310	2/65			
02	LANDER CO SWD 1	NEVADA	0045	3	19	58,668	16,500	12/65			
02	WELLS, CITY OF	NEVADA	0047	3	19	72,898	21,860	1/66			
02	ELKO CO	NEVADA	0048	2	19	47,000	14,100	2/66			
02	CARLIN, TOWN OF	NEVADA	0055	1	19	112,900	33,870	11/68			
03	EUREKA CO SCH D	NEVADA	0015	3	23	6,371	1,910	9/61			
03	EUREKA, TOWN OF	NEVADA	0041	3	19	29,709	9,910	1/65			
04	BISHOP, CITY OF	CALIFORNIA	0061	3	57	129,427	31,332	2/60			
04	JUNE LAKE PUD	CALIFORNIA	0165	3	17	103,323	30,990	4/63			
04	JUNE LAKE PUD	CALIFORNIA	0403	2	29	28,983	8,570	6/69			
05	LAKE ARROWHEAD S D	CALIFORNIA	0214	3	21	684,578	204,000	10/64			
05	LAKE ARROWHEAD SAN D	CALIFORNIA	0312	3	12	224,089	73,960	1/68			
05	BARSTOW, CITY OF	CALIFORNIA	0313	3	57	1,659,858	547,750	1/68			
05	LAKE ARROWHEAD SAN D	CALIFORNIA	0354	2	23	340,290	112,290	4/68			
05	CRESTLINE SAN D	CALIFORNIA	0378	3	21	23,095	7,620	10/68			
05	ROSAMOND CSD	CALIFORNIA	0392	2	19	361,200	119,190	11/68			
05	RUNNING SPRINGS CO WD	CALIFORNIA	0409	1	17	691,900	228,320	5/69			
06	CALIPATRIA, CITY OF	CALIFORNIA	0087	3	19	80,153	24,030	3/61			
06	BRAWLEY, CITY OF	CALIFORNIA	0091	3	16	224,720	67,410	3/61			
06	MECCA SAN D	CALIFORNIA	0099	3	15	117,939	19,010	11/61			
06	BRAWLEY, CITY OF	CALIFORNIA	0107	3	13	136,905	41,070	2/62			
06	BANNING, CITY OF	CALIFORNIA	0120	3	21	383,614	115,080	8/62			
06	INDIO S D	CALIFORNIA	0201	3	24	122,630	36,780	5/64			
06	SEELEY CO W D	CALIFORNIA	0228	3	59	80,539	24,160	4/65			
06	CALEXICO, CITY OF	CALIFORNIA	0247	3	55	478,386	154,070	11/65			
06	COACHELLA VALLEY CO WD	CALIFORNIA	0283	2	11	394,650	130,220	9/66			
06	PALM SPRINGS, CITY OF	CALIFORNIA	0319	3	23	199,020	65,670	1/68			
06	VALLEY CO	CALIFORNIA	0347	2	21	880,000	290,400	10/68			
06	HEBER PUD	CALIFORNIA	0377	2	19	106,090	35,000	1/69			
06	MANILA, TOWN OF	UTAH	0065	3	19	47,249	14,170	10/65			
07	GRACE, VILL OF	IDAHO	0019	3	15	126,589	37,976	2/59			
07	MALAD, CITY OF	IDAHO	0025	3	19	61,938	18,581	1/60			
07	MONTPELIER, CITY OF	IDAHO	0027	3	17	195,597	58,679	4/60			
07	SODA SPRINGS, CITY OF	IDAHO	0028	3	17	161,238	48,371	7/60			
07	PRESTON, CITY OF	IDAHO	0079	3	27	285,808	85,742	3/65			
07	ELY, CITY OF	NEVADA	0046	2	59	361,210	112,590	12/65			
07	N DAVIS CO D	UTAH	0002	3	11	1,212,867	250,000	9/57			
07	CENTRAL WEBER D	UTAH	0003	3	11	3,635,610	250,000	9/57			
07	COTTONWOOD S D	UTAH	0004	3	16	611,192	183,357	9/57			
07	GRANGER HUNTER I D	UTAH	0005	3	19	737,468	221,240	10/57			
07	OREM, CITY OF	UTAH	0008	3	11	897,900	250,000	7/58			
07	SPANISH FORK, CITY OF	UTAH	0009	3	17	318,085	95,425	8/58			
07	AMERICAN FORK, CITY OF	UTAH	0010	3	21	17,360	5,207	1/59			
07	KEARNS I D	UTAH	0011	3	31	38,847	11,654	3/59			
07	SALT LAKE CITY SSD	UTAH	0012	3	51	859,950	250,000	5/59			
07	MIDVALE CITY	UTAH	0013	3	21	286,625	85,987	12/59			
07	CENTRAL DAVIS CO S D	UTAH	0015	3	15	822,077	246,623	5/60			
07	S DAVIS CO SID	UTAH	0016	3	15	1,614,000	250,000	7/60			
07	SANDY CITY CORP	UTAH	0017	3	11	48,763	196,628	10/60			
07	S DAVIS CO S I D	UTAH	0018	3	11	1,174,000	250,000	1/61			
07	MURRAY, CITY OF	UTAH	0019	3	31	241,829	72,548	1/61			
07	MAGNA W I D	UTAH	0020	3	1	592,455	177,736	7/61			
07	BRIGHAM CITY, CITY OF	UTAH	0021	3	21	521,705	156,511	7/61			
07	S SALT LAKE, CITY OF	UTAH	0022	3	21	238,938	71,681	9/61			
07	S DAVIS CO S I D	UTAH	0023	3	23	72,939	21,881	12/61			
07	GRANGER HUNTER I D	UTAH	0024	3	13	43,500	13,030	2/62			
07	TREMONTON, CITY OF	UTAH	0025	3	15	429,495	128,868	9/62			
07	SALT LAKE CITY CORP	UTAH	0026	3	11	5,933,628	600,000	10/62			
07	GARLAND, CITY OF	UTAH	0027	3	13	68,307	20,492	12/62			
07	SALEM CITY, CITY OF	UTAH	0030	3	17	139,826	5,913	2/64	APW	64,000	1/63
07	SALT LAKE CITY SSD	UTAH	0035	3	23	71,673	21,501	12/62			
07	COALVILLE M CORP	UTAH	0036	3	16	143,825	8,912	1/64	APW	63,000	11/63
07	AMERICAN FORK CITY CORP	UTAH	0037	3	22	58,708	8,853	3/64	APW	20,500	12/63
07	SALT LAKE CITY CORP	UTAH	0039	3	24	97,703	29,310	1/63			
07	GRANGER HUNTER I D	UTAH	0041	3	27	284,712	85,413	2/63			
07	S SALT LAKE, CITY OF	UTAH	0043	3	22	99,814	29,943	5/63			
07	GRANGER HUNTER I D	UTAH	0046	3	13	104,587	31,376	7/63			
07	CENTRAL DAVIS CO S D	UTAH	0047	3	21	60,770	18,230	4/64			
07	SANDY S I D	UTAH	0048	3	22	60,791	18,237	4/64			
07	S SALT LAKE, CITY OF	UTAH	0049	3	21	208,493	62,547	5/64			
07	SALT LAKE CITY CORP	UTAH	0050	3	52	1,352,267	405,680	8/64			
07	MIDVALE, CITY OF	UTAH	0051	3	21	20,235	6,070	7/64			
07	GRANGER HUNTER I D	UTAH	0052	3	21	35,304	10,591	11/64			
07	SALT LAKE CITY SSD	UTAH	0053	3	21	391,051	117,310	10/64			
07	COTTONWOOD S D	UTAH	0054	3	23	119,284	35,785	1/65			
07	N DAVIS CO S D	UTAH	0057	3	23	477,087	143,120	5/65			
07	KEARNS I D	UTAH	0058	3	23	29,159	8,747	5/65			
07	PROVO CITY CORP	UTAH	0059	3	21	21,370	6,300	7/65			

MINOR RIVER BASIN	NAME OF APPLICANT	STATE	PROJECT NUMBER	STA TUS	TYPE-DESCP	EST. ELIG PROJ COST	WPC-FEDERAL-GRANTS AMOUNT	DATE	OTHER-FEDERAL-GRANTS SOURCE	AMOUNT	DATE
07	PARK CITY CORP	UTAH	0060	3	19	407,946	122,380	7/65			
07	AMERICAN FORK CITY CORP	UTAH	0061	3	21	179,719	53,915	7/65			
07	S OGDEN, CITY OF	UTAH	0062	3	23	240,586	75,600	9/65			
07	OGDEN CITY CORP	UTAH	0063	3	23	172,654	51,790	9/65			
07	S DAVIS CO SID	UTAH	0064	3	21	19,239	5,770	10/65			
07	GRANGER HUNTER I D	UTAH	0066	3	14	39,910	11,940	12/65			
07	CENTRAL WEBER SID	UTAH	0068	3	22	292,537	88,230	3/66			
07	SANDY SUB I D	UTAH	0069	3	22	80,318	24,090	3/66			
07	RIVERDALE CITY CORP	UTAH	0072	3	23	30,195	8,340	4/66			
07	N DAVIS CO S D	UTAH	0074	3	21	486,149	145,840	6/66			
07	SALT LAKE CO SID 1	UTAH	0075	1	16	500,000	150,000	9/66			
07	LOGAN CITY CORP	UTAH	0076	3	59	1,753,792	578,750	6/66			
07	PLEASANT GROVE, CITY OF	UTAH	0077	3	21	95,637	31,560	6/66			
07	MIDWAY SAN D	UTAH	0078	2	16	289,500	78,630	10/66	EDA	78,600	6/67
07	SO SALT LAKE, CITY OF	UTAH	0079	2	21	482,000	144,600	6/66			
07	PLAIN CITY, TOWN OF	UTAH	0080	1	11	264,000	87,120	9/66			
07	MORGAN, CITY OF	UTAH	0082	1	19	152,225	45,660	11/66			
07	COTTONWOOD SAN D	UTAH	0083	3	21	478,043	157,750	12/66			
07	MURRAY, CITY OF	UTAH	0085	3	23	523,689	162,050	1/67			
07	TREMONTON, CITY OF	UTAH	0086	3	23	30,362	9,100	4/67			
07	PAYSON, CITY OF	UTAH	0091	3	55	801,869	264,600	7/67			
07	SALT LAKE CITY CORP	UTAH	0093	2	21	1,061,764	350,380	8/67			
07	TOOELE CITY CORP	UTAH	0095	2	21	151,189	79,110	1/68			
07	OAKLEY, TOWN OF	UTAH	0096	1	17	65,730	19,710	1/69	EDA	19,710	6/68
07	KAMAS, TOWN OF	UTAH	0098	1	19	155,000	51,150	5/69	EDA	41,850	6/69
07	WENDOVER, TOWN OF	UTAH	0099	1	19	106,000	31,800	4/69			
07	SPRINGVILLE, CITY OF	UTAH	0100	2	21	368,150	121,480	4/69			
07	MIDVALE, CITY OF	UTAH	0101	2	21	101,200	33,390	6/69			
07	NEPHI CITY CORP	UTAH	0102	3	59	136,902	45,170	4/69			
07	CORINNE, CITY OF	UTAH	0103	1	59	54,890	16,460	6/69			
07	CENTRAL WEBER SID	UTAH	0105	1	23	306,013	100,980	5/69			
07	GRANGER-HUNTER ID	UTAH	0107	1	21	560,000	184,800	6/69			
07	COKEVILLE, TOWN OF	WYOMING	0061	3	19	52,386	15,715	6/66	EDA	10,477	6/66
07	EVANSTON, CITY OF	WYOMING	0069	2	11	150,000	45,000	12/67			
08	SALINA, CITY OF	UTAH	0014	3	17	272,429	81,728	3/60			
08	EPHRAIM CITY CORP	UTAH	0034	3	16	131,780	22,890	10/63	APW	43,000	8/63
08	PAROWAN, CITY OF	UTAH	0084	3	19	162,567	48,760	1/67			
08	GUNNISON CITY CORP	UTAH	0104	1	19	286,000	85,800	5/69			
	NUMBER OF APPROVED PROJECTS 149				TOTAL	76,877,963	19,578,215		TOTAL	715,137	

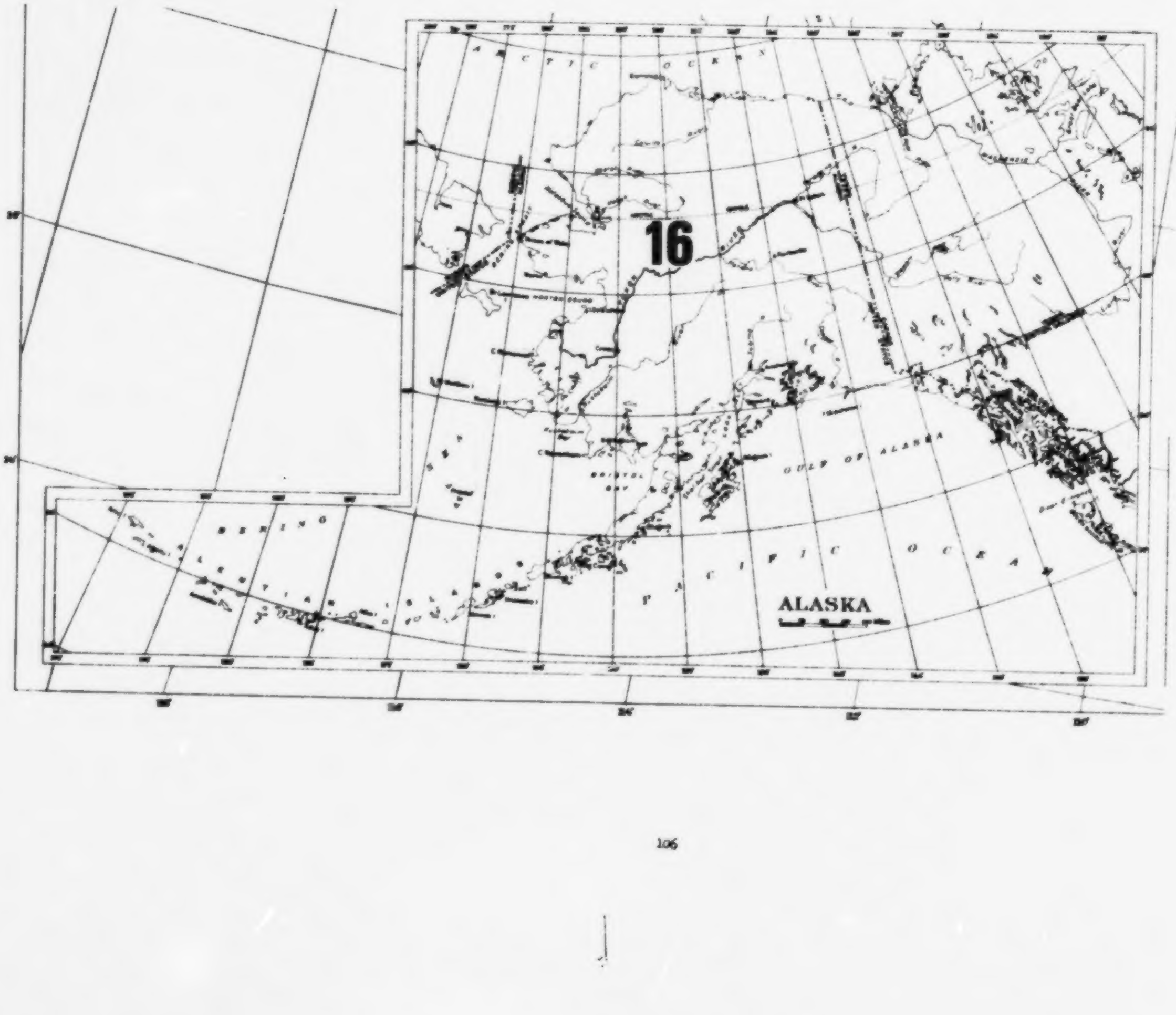
ARCTIC OCEAN
16
GULF OF ALASKA
BERING SEA
BRISTOL BAY
PACIFIC OCEAN
ALASKA

ALASKA RIVER BASIN (16)

MINOR RIVER BASIN	NAME OF APPLICANT	STATE	PROJECT NUMBER	STA TUS	TYPE-DESCP	EST ELIG PROJ COST	WPC-FEDERAL-GRANTS AMOUNT	WPC-FEDERAL-GRANTS DATE	OTHER-FEDERAL-GRANTS SOURCE	OTHER-FEDERAL-GRANTS AMOUNT	OTHER-FEDERAL-GRANTS DATE
01	JUNEAU, CITY OF	ALASKA	0009	3	15	73,976	22,199	1/63			
01	CRAIG, CITY OF	ALASKA	0021	3	16	42,225	12,669	5/66	EDA	12,500	6/66
01	SOLDOTNA, CITY OF	ALASKA	0024	1	17	730,000	128,220	2/69			
02	PALMER, CITY OF	ALASKA	0010	3	15	406,193	120,000	12/62	APW	80,000	7/63
02	KENAI, CITY OF	ALASKA	0014	3	17	158,662	47,250	12/62	APW	70,890	10/63
02	ANCHORAGE, CITY OF	ALASKA	0022	1	55	13,194,000	3,425,000	7/66			
02	VALDEZ, CITY OF	ALASKA	0023	2	11	160,000	48,000	2/69			
03	DILLINGHAM, CITY OF	ALASKA	0011	3	17	200,000	60,030	12/62	APW	90,000	7/63
03	NOME, CITY OF	ALASKA	0012	3	11	167,427	46,630	1/63	APW	61,200	10/63
04	BETHEL, CITY OF	ALASKA	0006	3	17	88,020	26,400	12/60			
05	FAIRBANKS, CITY OF	ALASKA	0001	3	17	1,201,796	474,860	7/60			
05	ALASKA, UNIVERSITY OF	ALASKA	0002	3	11	100,023	30,000	3/61			
05	FAIRBANKS, CITY OF	ALASKA	0005	3	13	257,586	110,080	3/61			
05	FAIRBANKS, CITY OF	ALASKA	0009	3	13	345,429	123,360	12/62			
05	ALASKA, UNIVERSITY OF	ALASKA	0019	3	23	186,836	56,050	7/64			
	NUMBER OF APPROVED PROJECTS		15		TOTAL	17,312,121	4,736,470		TOTAL	314,590	

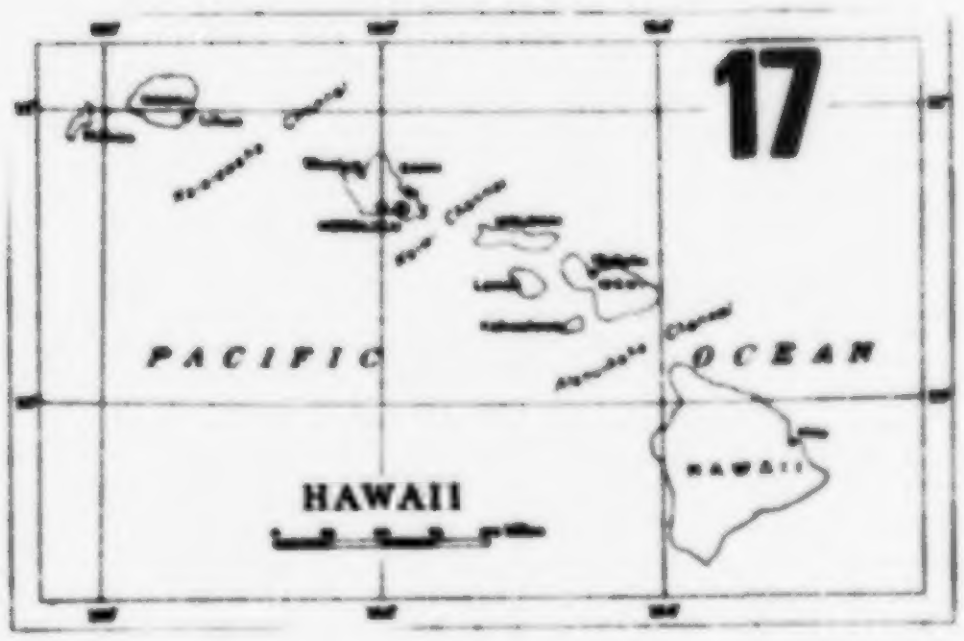
17
PACIFIC
OCEAN
HAWAII

HAWAII RIVER BASIN (17)

MINOR RIVER BASIN	NAME OF APPLICANT	STATE	PROJECT NUMBER	STA TUS	TYPE- DESCP	EST ELIG PROJ COST	WPC-FEDERAL-GRANTS AMOUNT	WPC-FEDERAL-GRANTS DATE	OTHER-FEDERAL-GRANTS SOURCE	OTHER-FEDERAL-GRANTS AMOUNT	OTHER-FEDERAL-GRANTS DATE
01	HAWAII, CO OF	HAWAII	0014	3	17	418,452	125,650	12/61			
01	HAWAII, CO OF	HAWAII	0021	3	15	5,714,958	600,000	5/62	APW	2,150,000	7/63
01	HAWAII, CO OF	HAWAII	0029	3	23	108,607	52,240	12/65			
01	HAWAII CO	HAWAII	0039	1	21	1,404,000	347,010	1/69			
02	HONOLULU CITY-CO	HAWAII	0001	3	13	136,950	41,095	2/57			
02	HONOLULU CITY-CO	HAWAII	0002	3	17	987,916	250,000	12/57			
02	HONOLULU CITY-CO	HAWAII	0003	3	13	38,195	11,458	1/59			
02	HONOLULU CITY-CO	HAWAII	0004	3	13	135,036	40,510	3/59			
02	HONOLULU CITY-CO	HAWAII	0005	3	21	641,488	192,446	5/59			
02	HONOLULU CITY-CO	HAWAII	0006	3	15	2,864,969	250,000	5/59			
02	HONOLULU CITY-CO	HAWAII	0007	3	13	766,671	230,000	1/60			
02	HONOLULU CITY-CO	HAWAII	0009	3	13	486,266	145,870	1/60			
02	HONOLULU CITY-CO	HAWAII	0010	3	15	3,175,368	250,000	7/59			
02	HONOLULU CITY-CO	HAWAII	0011	3	13	163,553	49,060	9/60			
02	HONOLULU CITY-CO	HAWAII	0012	3	13	2,091,477	250,000	5/61			
02	HONOLULU CITY-CO	HAWAII	0013	3	12	650,031	186,000	5/61			
02	HONOLULU CITY-CO	HAWAII	0016	3	23	213,781	54,450	1/62			
02	HONOLULU CITY-CO	HAWAII	0017	3	23	84,090	25,220	12/62			
02	HONOLULU CITY-CO	HAWAII	0018	3	21	927,927	278,370	12/61			
02	HAWAII DEPT LAND NAT RE	HAWAII	0020	2	15	5,311,520	600,000	4/62			
02	HONOLULU CITY-CO	HAWAII	0022	3	23	473,215	141,960	4/63			
02	HONOLULU CITY-CO	HAWAII	0023	3	23	902,910	270,870	4/63			
02	HONOLULU CITY-CO	HAWAII	0024	3	23	28,591	8,570	5/63			
02	HONOLULU CITY-CO	HAWAII	0025	3	23	463,982	139,190	5/63			
02	HONOLULU CITY-CO	HAWAII	0029	2	23	2,374,157	600,000	7/64			
02	HONOLULU CITY-CO	HAWAII	0030	2	23	3,109,965	960,460	12/65			
02	HONOLULU CITY-CO	HAWAII	0031	3	18	3,227,465	1,065,060	12/65			
02	HONOLULU CITY-CO	HAWAII	0033	2	21	1,600,000	528,000	1/67			
02	HONOLULU CITY-CO	HAWAII	0034	2	21	1,534,986	506,510	3/67			
02	HONOLULU CITY-CO	HAWAII	0035	2	28	2,092,236	676,180	3/67			
02	HONOLULU CITY-CO	HAWAII	0036	2	11	541,010	178,530	8/67			
02	HONOLULU CITY-CO	HAWAII	0040	1	23	2,085,262	656,240	12/68			
04	HAWAII DEPT LAND NAT RE	HAWAII	0015	3	15	851,819	255,560	2/62			
04	HONOLULU CITY-CO	HAWAII	0019	3	23	620,628	186,180	4/62			
04	KAUAI CO	HAWAII	0032	2	17	1,443,000	476,190	4/66			
	NUMBER OF APPROVED PROJECTS		35		TOTAL	47,750,879	12,638,819		TOTAL	2,150,000	


18
PUERTO RICO AND VIRGIN ISLANDS
ATLANTIC OCEAN
PUERTO RICO
VIRGIN ISLANDS
CARIBBEAN SEA

PUERTO RICO RIVER BASIN (181)

MINOR RIVER BASIN	NAME OF APPLICANT	STATE	PROJECT NUMBER	STATUS	TYPE-DESCP	EST ELIG PROJ COST	WPC-FEDERAL-GRANTS AMOUNT	WPC-FEDERAL-GRANTS DATE	OTHER-FEDERAL-GRANTS SOURCE	OTHER-FEDERAL-GRANTS AMOUNT	OTHER-FEDERAL-GRANTS DATE
	PR AQUEDUCT SEWER AUTH	PUERTO RICO	0001	3	23	488,000			APW	336,000	9/63
	PR AQUEDUCT SEWER AUTH	PUERTO RICO	0003	3	13	1,010,329	250,000	6/57			
	PR AQUEDUCT SEWER AUTH	PUERTO RICO	0004	3	13	888,453	350,772	6/57			
	PR AQUEDUCT SEWER AUTH	PUERTO RICO	0005	3	13	966,600	250,000	6/57			
	PR AQUEDUCT SEWER AUTH	PUERTO RICO	0006	3	15	117,785	35,335	6/57			
	PR AQUEDUCT SEWER AUTH	PUERTO RICO	0007	3	15	65,298	19,586	6/57			
	PR AQUEDUCT SEWER AUTH	PUERTO RICO	0009	3	16	108,342	32,502	6/57			
	PR AQUEDUCT SEWER AUTH	PUERTO RICO	0010	3	15	114,895	32,340	6/57			
	PR AQUEDUCT SEWER AUTH	PUERTO RICO	0011	3	15	69,003	20,701	6/57			
	PR AQUEDUCT SEWER AUTH	PUERTO RICO	0012	3	13	1,595,700	250,000	12/57			
	PR AQUEDUCT SEWER AUTH	PUERTO RICO	0013	3	13	127,436	38,230	2/58			
	PR AQUEDUCT SEWER AUTH	PUERTO RICO	0014	3	17	267,071	80,121	10/58			
	PR AQUEDUCT SEWER AUTH	PUERTO RICO	0015	3	13	149,380	44,814	1/59			
	PR AQUEDUCT SEWER AUTH	PUERTO RICO	0016	3	15	274,000	64,200	3/59			
	PR AQUEDUCT SEWER AUTH	PUERTO RICO	0017	3	61	207,323	62,190	3/59			
	PR AQUEDUCT SEWER AUTH	PUERTO RICO	0018	3	15	173,900	51,440	3/59			
	PR AQUEDUCT SEWER AUTH	PUERTO RICO	0019	3	47	275,400	79,425	3/59			
	PR AQUEDUCT SEWER AUTH	PUERTO RICO	0020	3	17	179,734	53,915	4/59			
	PR AQUEDUCT SEWER AUTH	PUERTO RICO	0021	3	17	135,900	39,120	5/59			
	PR AQUEDUCT SEWER AUTH	PUERTO RICO	0022	3	17	120,000	36,000	5/59			
	PR AQUEDUCT SEWER AUTH	PUERTO RICO	0023	3	17	260,546	78,163	5/59			
	PR AQUEDUCT SEWER AUTH	PUERTO RICO	0024	2	17	141,000	42,300	5/59			
	PR AQUEDUCT SEWER AUTH	PUERTO RICO	0025	3	17	229,260	68,778	5/59			
	PR AQUEDUCT SEWER AUTH	PUERTO RICO	0026	2	13	91,000	27,300	5/59			
	PR AQUEDUCT SEWER AUTH	PUERTO RICO	0027	3	13	664,252	199,275	5/59			
	PR AQUEDUCT SEWER AUTH	PUERTO RICO	0028	3	17	1,449,183	164,305	5/59	APW	737,825	9/63
	PR AQUEDUCT SEWER AUTH	PUERTO RICO	0029	3	16	211,853	69,910	3/60			
	PR AQUEDUCT SEWER AUTH	PUERTO RICO	0030	3	16	634,409	190,322	3/60			
	PR AQUEDUCT SEWER AUTH	PUERTO RICO	0031	2	17	145,000	43,500	6/60			
	PR AQUEDUCT SEWER AUTH	PUERTO RICO	0032	2	46	360,000	118,800	5/60			
	PR AQUEDUCT SEWER AUTH	PUERTO RICO	0033	3	13	2,130,000	600,000	12/62			
	PR AQUEDUCT SEWER AUTH	PUERTO RICO	0034	3	13	314,136	94,240	12/62			
	PR AQUEDUCT SEWER AUTH	PUERTO RICO	0035	3	15	139,500	28,500	11/60			
	PR AQUEDUCT SEWER AUTH	PUERTO RICO	0036	3	23	564,700	161,100	12/61			
	PR AQUEDUCT SEWER AUTH	PUERTO RICO	0037	3	23	81,200	19,600	12/62	APW	20,400	8/63
	PR AQUEDUCT SEWER AUTH	PUERTO RICO	0038	3	13	1,370,000	411,000	1/63			
	PR AQUEDUCT SEWER AUTH	PUERTO RICO	0039	2	23	460,000	138,000	11/63			
	PR AQUEDUCT SEWER AUTH	PUERTO RICO	0040	2	53	1,630,800	489,240	11/63			
	PR AQUEDUCT SEWER AUTH	PUERTO RICO	0041	3	23	471,753	141,525	12/63			
	PR AQUEDUCT SEWER AUTH	PUERTO RICO	0042	3	56	573,081	171,920	12/63			
	PR AQUEDUCT SEWER AUTH	PUERTO RICO	0043	2	55	3,711,800	2,041,490	12/66			
	PR AQUEDUCT SEWER AUTH	PUERTO RICO	0044	2	57	262,100	86,490	7/65			
	PR AQUEDUCT SEWER AUTH	PUERTO RICO	0045	1	21	550,000	302,500	12/64			
	PR AQUEDUCT SEWER AUTH	PUERTO RICO	0046	2	13	400,000	120,000	12/64			
	PR AQUEDUCT SEWER AUTH	PUERTO RICO	0047	1	13	1,000,000	550,000	12/64			
	PR AQUEDUCT SEWER AUTH	PUERTO RICO	0050	2	17	1,170,000	643,500	12/64			
	PR AQUEDUCT SEWER AUTH	PUERTO RICO	0051	2	57	535,000	294,250	12/66			
	PR AQUEDUCT SEWER AUTH	PUERTO RICO	0052	1	55	343,000	188,650	12/66			
	PR AQUEDUCT SEWER AUTH	PUERTO RICO	0053	2	57	860,000	473,000	2/67	EDA	144,400	6/68
	PR AQUEDUCT SEWER AUTH	PUERTO RICO	0054	1	46	300,000	165,000	2/67			
	PR AQUEDUCT SEWER AUTH	PUERTO RICO	0055	2	55	406,000	203,000	4/67	EDA	101,500	6/68
	PR AQUEDUCT SEWER AUTH	PUERTO RICO	0056	2	15	800,000	440,000	3/67			
	PR AQUEDUCT SEWER AUTH	PUERTO RICO	0057	1	11	145,000	79,750	5/67			
	PR AQUEDUCT SEWER AUTH	PUERTO RICO	0059	1	77	900,000	495,000	3/69			
	PR AQUEDUCT SEWER AUTH	PUERTO RICO	0060	1	57	460,000	253,000	12/67			
	PR AQUEDUCT SEWER AUTH	PUERTO RICO	0061	2	23	1,500,000	825,000	12/67			
	PR AQUEDUCT SEWER AUTH	PUERTO RICO	0062	1	57	365,600	201,080	12/68			
	PR AQUEDUCT SEWER AUTH	PUFRTO RICO	0063	1	57	1,030,000	566,500	12/68	EDA	206,000	6/69
	PR AQUEDUCT SEWER AUTH	PUERTO RICO	0065	1	57	652,800	359,040	12/68			
	PR AQUEDUCT SEWER AUTH	PUERTO RICO	0067	1	17	332,000	192,600	12/68			
	PR AQUEDUCT SEWER AUTH	PUERTO RICO	0068	1	17	2,000,000	1,100,000	5/69	EDA	400,000	6/69
	NUMBER OF APPROVED PROJECTS		61		TOTAL	36,959,512	14,618,319		TOTAL	1,946,125	

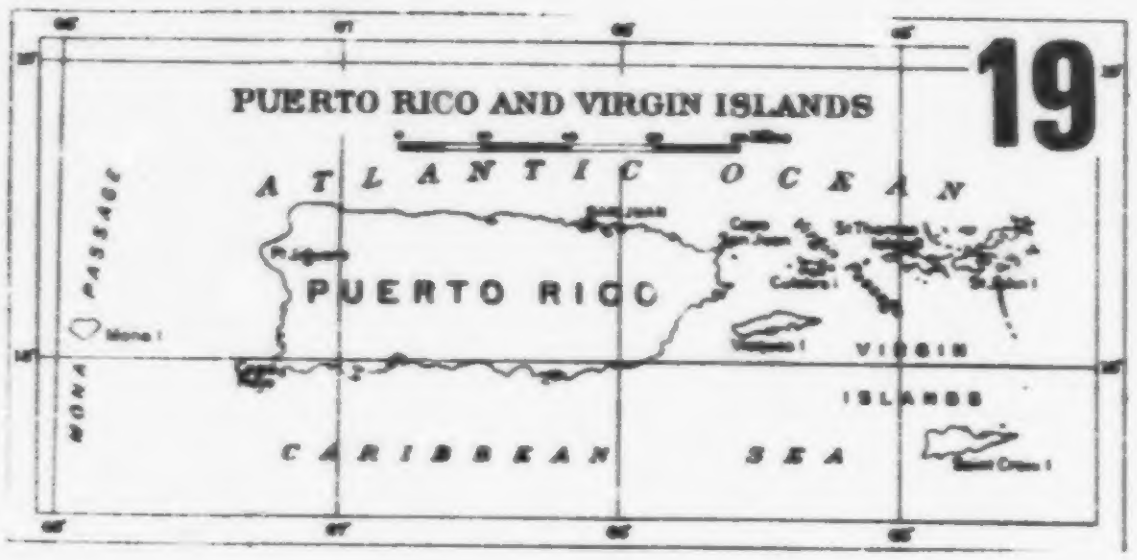
19
PUERTO RICO AND VIRGIN ISLANDS
ATLANTIC OCEAN
PUERTO RICO
MONA PASSAGE
VIRGIN ISLANDS
CARIBBEAN SEA

VIRGIN ISLANDS RIVER BASIN (19)

MINOR RIVER BASIN	NAME OF APPLICANT	STATE	PROJECT NUMBER	STATUS	TYPE-DESCP	EST ELIG PROJ COST	WPC-FEDERAL-GRANTS AMOUNT	WPC-FEDERAL-GRANTS DATE	OTHER-FEDERAL-GRANTS SOURCE	OTHER-FEDERAL-GRANTS AMOUNT	OTHER-FEDERAL-GRANTS DATE
	VI GOVERNMENT	VIRGIN ISLANDS	0003	1	15	3,229,000	1,775,950	12/68			
	NUMBER OF APPROVED PROJECTS		1		TOTAL	3,229,000	1,775,950		TOTAL		

GUAM RIVER BASIN (20)

MINOR RIVER BASIN	NAME OF APPLICANT	STATE	PROJECT NUMBER	STATUS	TYPE-DESCP	EST ELIG PROJ COST	WPC-FEDERAL-GRANTS AMOUNT	WPC-FEDERAL-GRANTS DATE	OTHER-FEDERAL-GRANTS SOURCE	OTHER-FEDERAL-GRANTS AMOUNT	OTHER-FEDERAL-GRANTS DATE
	GUAM PU AGCY	GUAM	0001	1	15	1,460,000	963,000	10/68			

★ U. S. GOVERNMENT PRINTING OFFICE : 1969 O - 368-327